



























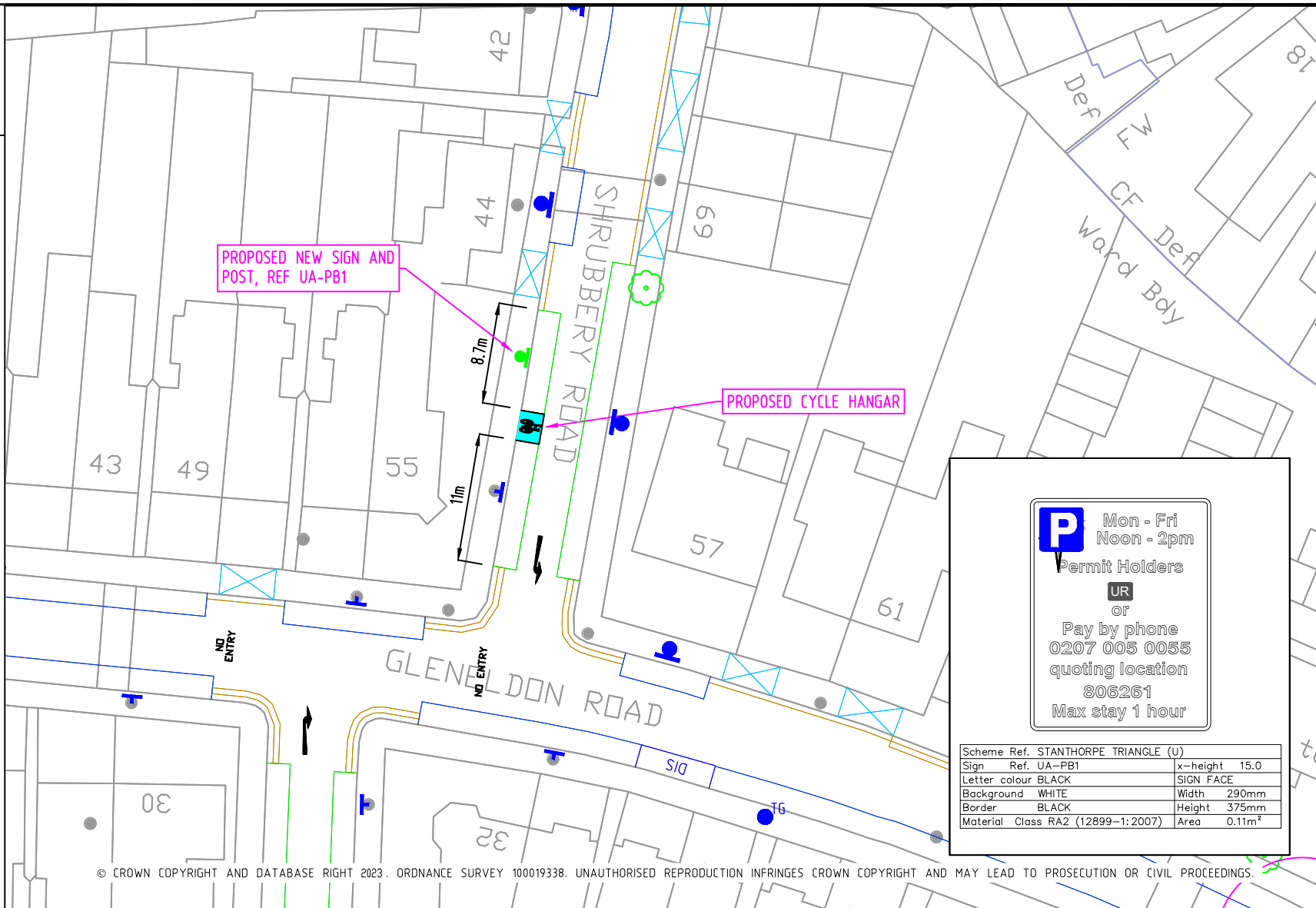



PROPOSED

-  CYCLE HANGAR
-  SIGN ON LC
-  POST & SIGN


EXISTING

-  SINGLE YELLOW LINE
-  DOUBLE YELLOW LINE
-  CROSSOVER
-  CROSSOVER - NOT IN USE
-  CROSSOVER - ILLEGAL
-  ACCESS BAR MARKING
-  ZONE BOUNDARY
-  DISABLED BAY
-  LOADING BAY
-  RESIDENTS BAY
-  BUSINESS BAY
-  PAY BY PHONE ONLY BAY
-  SHARED USE BAY (R, B, PbP)
-  SHARED USE BAY (R, PbP)
-  SHARED USE BAY (B, PbP)
-  SHARED USE BAY (R, B)
-  MOTOR CYCLE BAY
-  CAR CLUB BAY
-  FREE PARKING
-  ELECTRIC VEHICLE BAY
-  ELECTRIC SCOOTER BAY
-  CYCLE HANGAR
-  LAMP COLUMN
-  SIGN ON LC
-  POST & SIGN
-  TREE
-  TREE (PROPOSAL)
-  GULLY





Mon - Fri
Noon - 2pm
Permit Holders



OR

Pay by phone
0207 005 0055
quoting location
806261
Max stay 1 hour

Scheme Ref. STANTHORPE TRIANGLE (U)		
Sign Ref. UA-PB1	x-height	15.0
Letter colour BLACK	SIGN FACE	
Background WHITE	Width	290mm
Border BLACK	Height	375mm
Material Class RA2 (12899-1:2007)	Area	0.11m ²

© CROWN COPYRIGHT AND DATABASE RIGHT 2023. ORDNANCE SURVEY 100019338. UNAUTHORISED REPRODUCTION INFRINGES CROWN COPYRIGHT AND MAY LEAD TO PROSECUTION OR CIVIL PROCEEDINGS.

REV	DESCRIPTION	DRAWN	SIG	DATE	CHKD	SIG	DATE	APP	SIG	DATE



Lambeth





























PARKING, STREET MANAGEMENT
AND COMMERCIAL,
3RD FLOOR, CIVIC CENTRE
6 BRIXTON HILL
LONDON, SW2 1EG
020 7926 9000

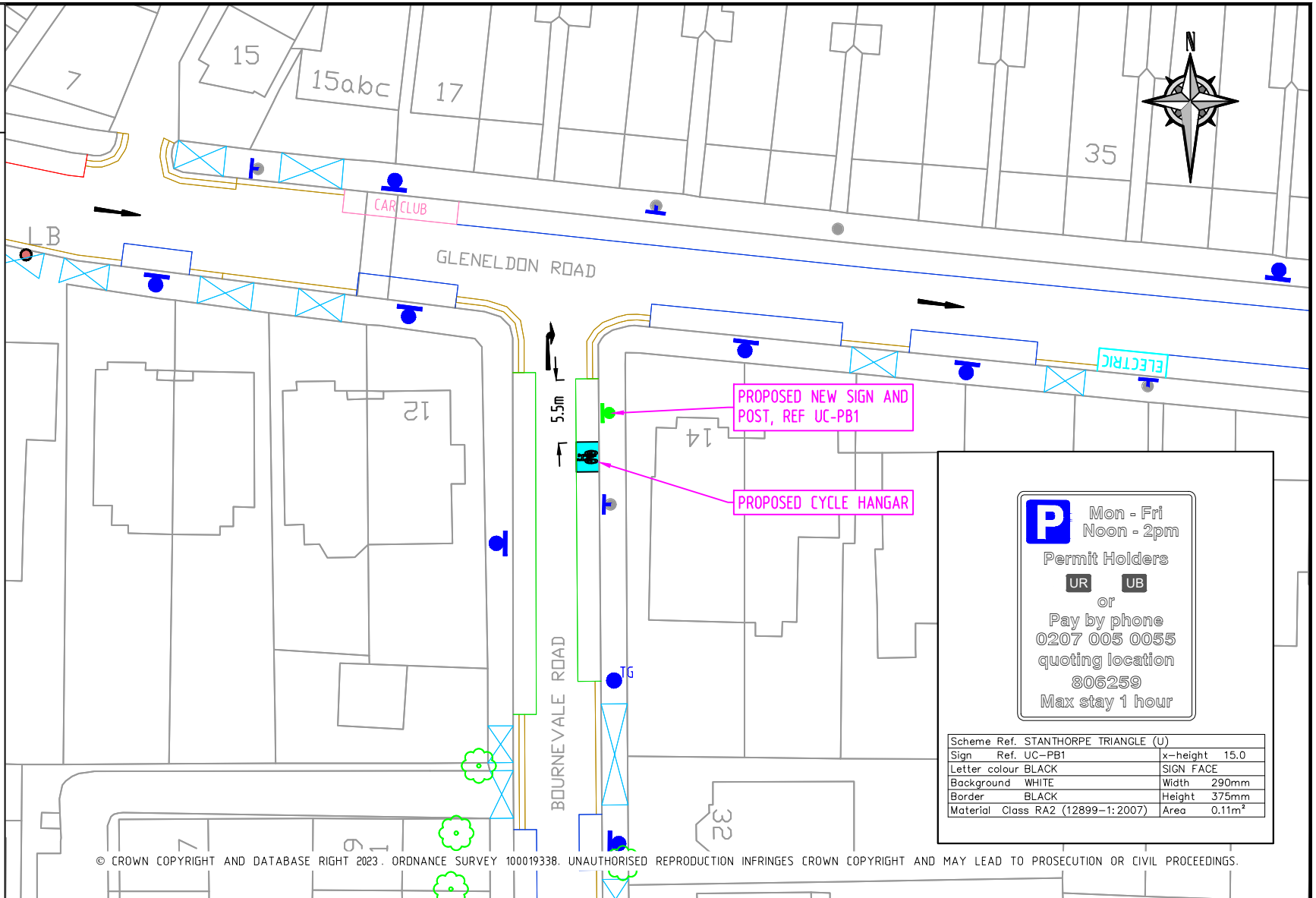
DRAWN	PROJECT		
PP	CYCLE HANGARS - PHASE 8		
CHKD	DRAWING TITLE		
CS	SHRUBBERY RD SIDE OF N655 GLENLONDON RD		
APP	CLASSIFICATION	PAPER	SCALE
LM	CONSULTATION	A4	1:500
DATE	DRAWING NO	REVISION	
31.07.23	DES-CPZ-CH-8000-01	-	

PROPOSED

-  CYCLE HANGAR
-  SIGN ON LC
-  POST & SIGN

EXISTING

-  SINGLE YELLOW LINE
-  DOUBLE YELLOW LINE
-  CROSSOVER
-  CROSSOVER - NOT IN USE
-  CROSSOVER - ILLEGAL
-  ACCESS BAR MARKING
-  ZONE BOUNDARY
-  DISABLED BAY
-  LOADING BAY
-  RESIDENTS BAY
-  BUSINESS BAY
-  PAY BY PHONE ONLY BAY
-  SHARED USE BAY (R, B, PbP)
-  SHARED USE BAY (R, PbP)
-  SHARED USE BAY (B, PbP)
-  SHARED USE BAY (R, B)
-  MOTOR CYCLE BAY
-  CAR CLUB BAY
-  FREE PARKING
-  ELECTRIC VEHICLE BAY
-  ELECTRIC SCOOTER BAY
-  CYCLE HANGAR
-  LAMP COLUMN
-  SIGN ON LC
-  POST & SIGN
-  TREE
-  TREE (PROPOSAL)
-  GULLY



REV	DESCRIPTION	DRAWN	SIG	DATE	CHKD	SIG	DATE	APP	SIG	DATE

Lambeth





























PARKING, STREET MANAGEMENT AND COMMERCIAL,
3RD FLOOR, CIVIC CENTRE
6 BRIXTON HILL
LONDON, SW2 1EG
020 7926 9000

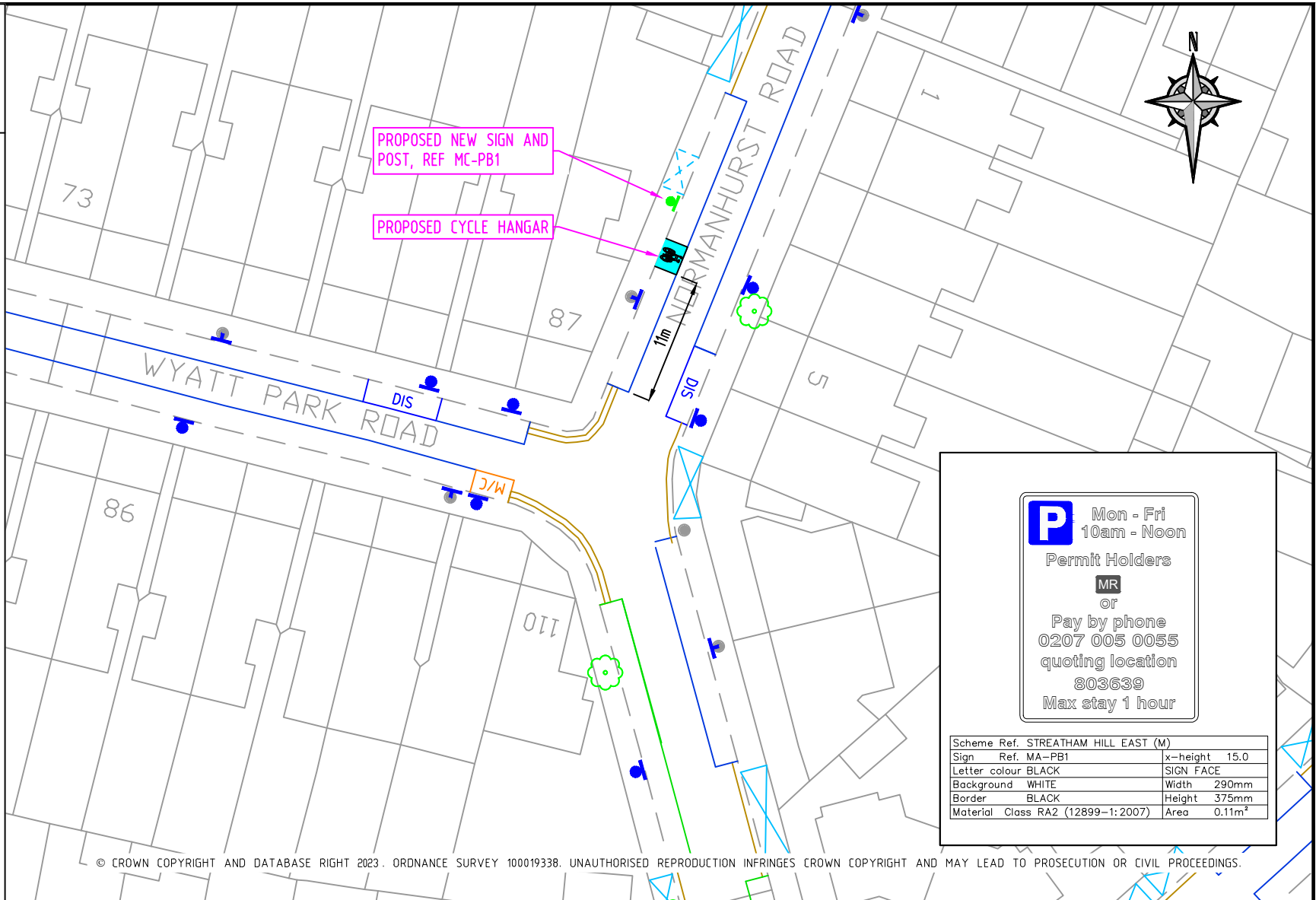
DRAWN	PP	PROJECT	CYCLE HANGARS - PHASE 8		
CHKD	CS	DRAWING TITLE	BOURNEVALE RD ADJ 14 GLENELDON RD		
APP	LM	CLASSIFICATION	PAPER	SCALE	
		CONSULTATION	A4	1:500	
DATE	31.07.23	DRAWING NO	DES-CPZ-CH-8000-02		REVISION
					-



PROPOSED

-  CYCLE HANGAR
-  SIGN ON LC
-  POST & SIGN

EXISTING

-  SINGLE YELLOW LINE
-  DOUBLE YELLOW LINE
-  CROSSOVER
-  CROSSOVER - NOT IN USE
-  CROSSOVER - ILLEGAL
-  ACCESS BAR MARKING
-  ZONE BOUNDARY
-  DISABLED BAY
-  LOADING BAY
-  RESIDENTS BAY
-  BUSINESS BAY
-  PAY BY PHONE ONLY BAY
-  SHARED USE BAY (R, B, PbP)
-  SHARED USE BAY (R, PbP)
-  SHARED USE BAY (B, PbP)
-  SHARED USE BAY (R, B)
-  MOTOR CYCLE BAY
-  CAR CLUB BAY
-  FREE PARKING
-  ELECTRIC VEHICLE BAY
-  ELECTRIC SCOOTER BAY
-  CYCLE HANGAR
-  LAMP COLUMN
-  SIGN ON LC
-  POST & SIGN
-  TREE
-  TREE (PROPOSAL)
-  GULLY



 **Mon - Fri**
10am - Noon
 Permit Holders
 **MR**
 OR
 Pay by phone
0207 005 0055
 quoting location
803639
 Max stay 1 hour

Scheme Ref. STREATHAM HILL EAST (M)		
Sign Ref. MA-PB1	x-height	15.0
Letter colour BLACK	SIGN FACE	
Background WHITE	Width	290mm
Border BLACK	Height	375mm
Material Class RA2 (12899-1:2007)	Area	0.11m ²

© CROWN COPYRIGHT AND DATABASE RIGHT 2023. ORDNANCE SURVEY 100019338. UNAUTHORISED REPRODUCTION INFRINGES CROWN COPYRIGHT AND MAY LEAD TO PROSECUTION OR CIVIL PROCEEDINGS.

REV	DESCRIPTION	DRAWN	SIG	DATE	CHKD	SIG	DATE	APP	SIG	DATE































Lambeth
 PARKING, STREET MANAGEMENT
 AND COMMERCIAL,
 3RD FLOOR, CIVIC CENTRE
 6 BRIXTON HILL
 LONDON, SW2 1EG
 020 7926 9000

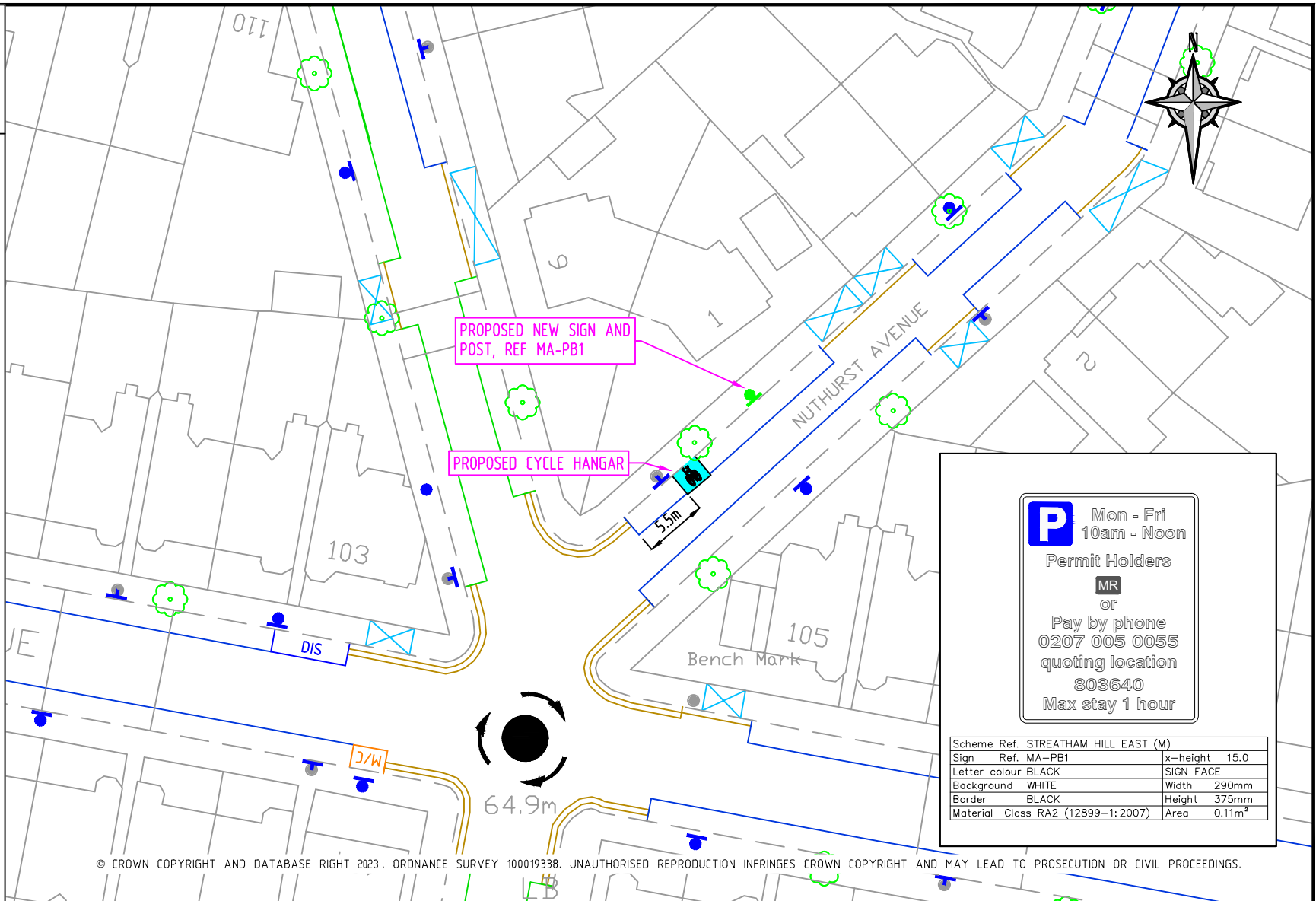
DRAWN	PROJECT		
PP	CYCLE HANGARS - PHASE 8		
CHKD	DRAWING TITLE		
CS	NORMANHURST RD SIDE OF No87 WYATT PARK RD		
APP	CLASSIFICATION	PAPER	SCALE
LM	CONSULTATION	A4	1:500
DATE	DRAWING NO	REVISION	
31.07.23	DES-CPZ-CH-8000-03	-	


PROPOSED

-  CYCLE HANGAR
-  SIGN ON LC
-  POST & SIGN

EXISTING

-  SINGLE YELLOW LINE
-  DOUBLE YELLOW LINE
-  CROSSOVER
-  CROSSOVER - NOT IN USE
-  CROSSOVER - ILLEGAL
-  ACCESS BAR MARKING
-  ZONE BOUNDARY
-  DISABLED BAY
-  LOADING BAY
-  RESIDENTS BAY
-  BUSINESS BAY
-  PAY BY PHONE ONLY BAY
-  SHARED USE BAY (R, B, PbP)
-  SHARED USE BAY (R, PbP)
-  SHARED USE BAY (B, PbP)
-  SHARED USE BAY (R, B)
-  MOTOR CYCLE BAY
-  CAR CLUB BAY
-  FREE PARKING
-  ELECTRIC VEHICLE BAY
-  ELECTRIC SCOOTER BAY
-  CYCLE HANGAR
-  LAMP COLUMN
-  SIGN ON LC
-  POST & SIGN
-  TREE
-  TREE (PROPOSAL)
-  GULLY





Mon - Fri
10am - Noon
Permit Holders
MR
OR
Pay by phone
0207 005 0055
quoting location
803640
Max stay 1 hour

Scheme Ref. STREATHAM HILL EAST (M)		
Sign Ref. MA-PB1	x-height	15.0
Letter colour BLACK	SIGN FACE	
Background WHITE	Width	290mm
Border BLACK	Height	375mm
Material Class RA2 (12899-1:2007)	Area	0.11m ²

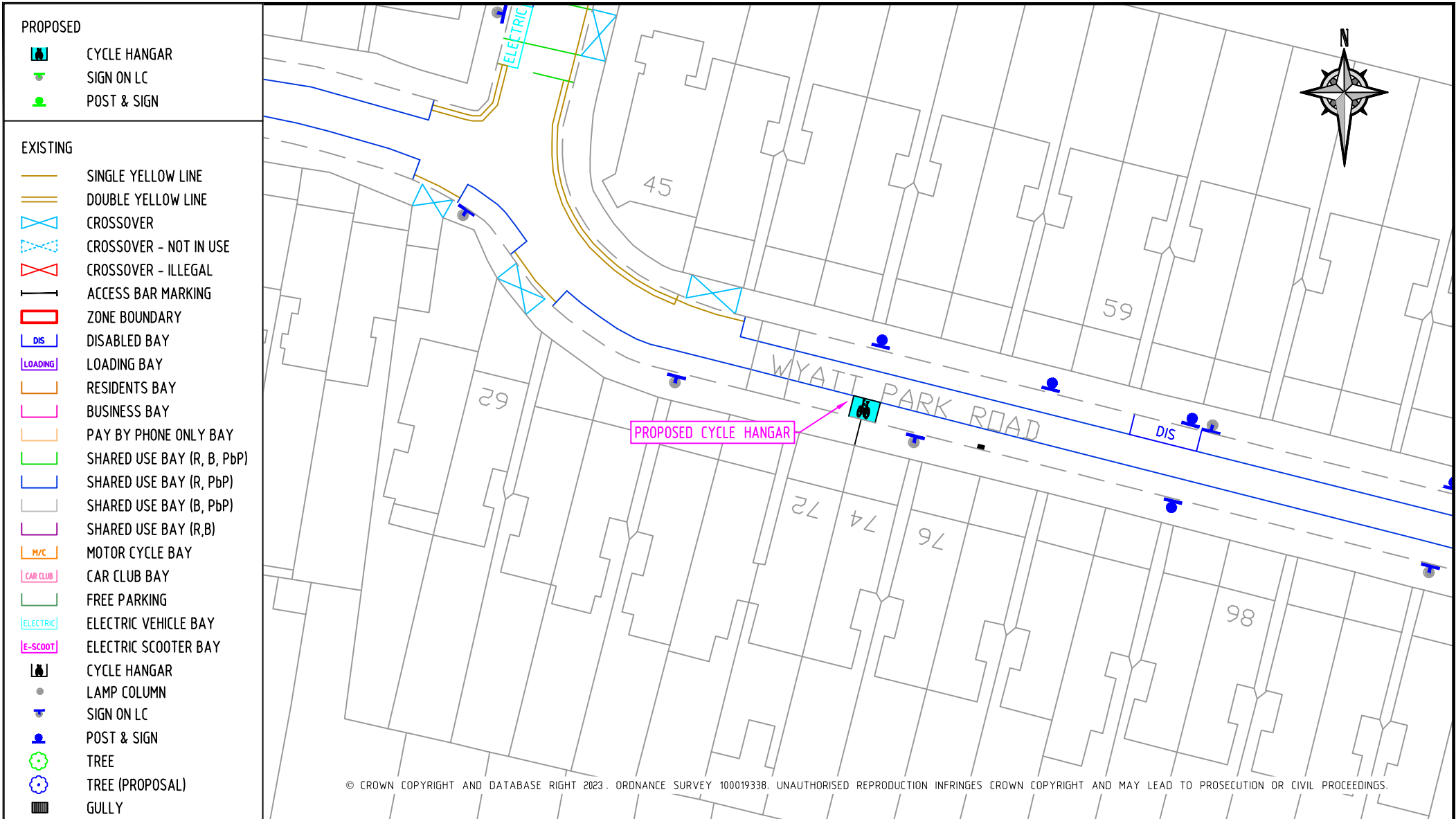
© CROWN COPYRIGHT AND DATABASE RIGHT 2023. ORDNANCE SURVEY 100019338. UNAUTHORISED REPRODUCTION INFRINGES CROWN COPYRIGHT AND MAY LEAD TO PROSECUTION OR CIVIL PROCEEDINGS.

REV	DESCRIPTION	DRAWN	SIG	DATE	CHKD	SIG	DATE	APP	SIG	DATE



PARKING, STREET MANAGEMENT
AND COMMERCIAL,
3RD FLOOR, CIVIC CENTRE
6 BRIXTON HILL
LONDON, SW2 1EG
020 7926 9000

DRAWN	PROJECT		
PP	CYCLE HANGARS - PHASE 8		
CHKD	DRAWING TITLE		
CS	NUTHURST AVENUE O/S No1		
APP	CLASSIFICATION	PAPER	SCALE
LM	CONSULTATION	A4	1:500
DATE	DRAWING NO	REVISION	
31.07.23	DES-CPZ-CH-8000-04	-	

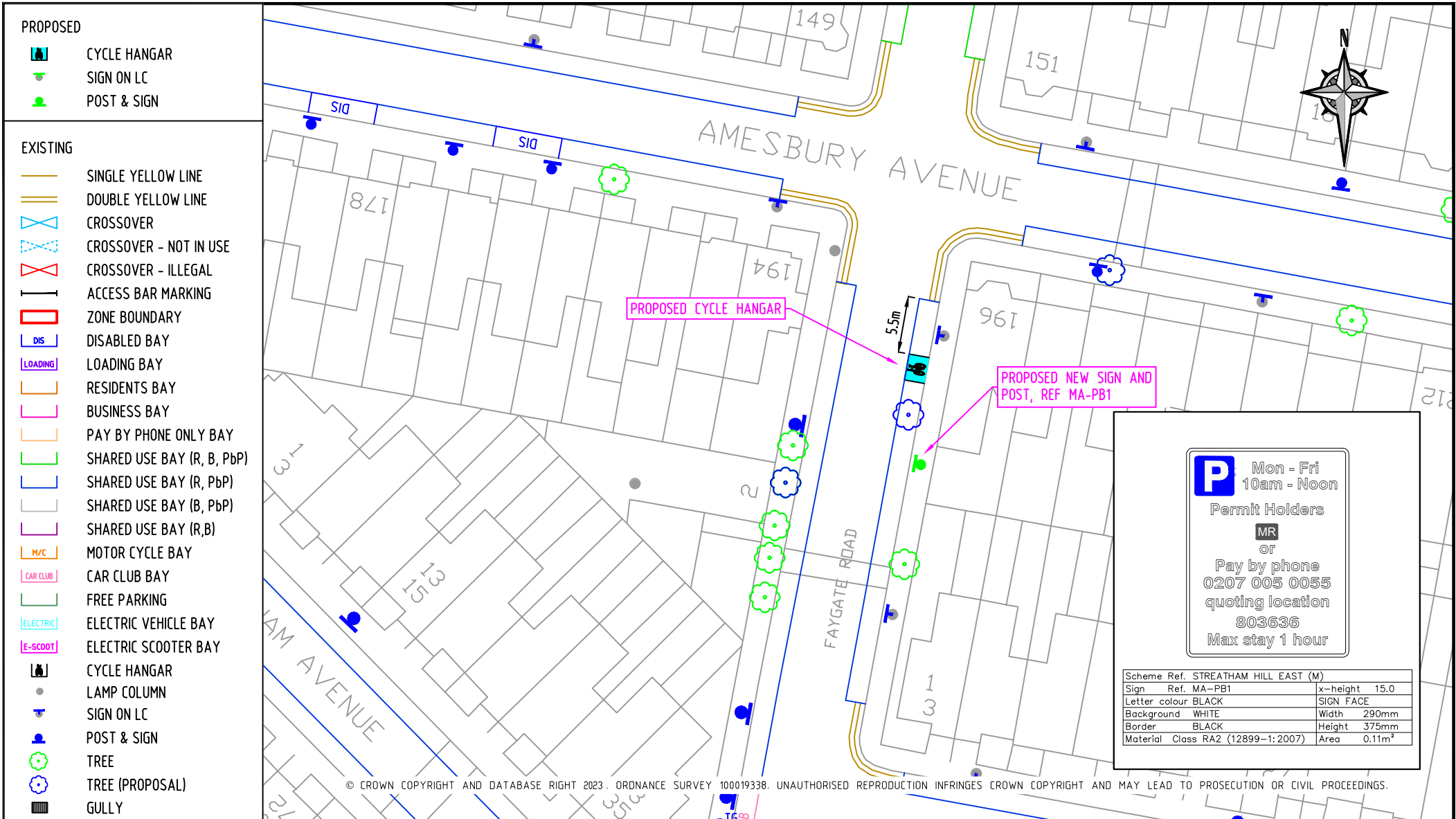


REV	DESCRIPTION	DRAWN	SIG	DATE	CHKD	SIG	DATE	APP	SIG	DATE

Lambeth

PARKING, STREET MANAGEMENT AND COMMERCIAL,
3RD FLOOR, CIVIC CENTRE
6 BRIXTON HILL
LONDON, SW2 1EG
020 7926 9000

DRAWN	PROJECT		
PP	CYCLE HANGARS - PHASE 8		
CHKD	DRAWING TITLE		
CS	WYATT PARK ROAD O/S No 72 & 74		
APP	CLASSIFICATION	PAPER	SCALE
LM	CONSULTATION	A4	1:500
DATE	DRAWING NO	REVISION	
31.07.23	DES-CPZ-CH-8000-05	-	



REV	DESCRIPTION	DRAWN	SIG	DATE	CHKD	SIG	DATE	APP	SIG	DATE

Lambeth





























PARKING, STREET MANAGEMENT AND COMMERCIAL,
3RD FLOOR, CIVIC CENTRE
6 BRIXTON HILL
LONDON, SW2 1EG
020 7926 9000

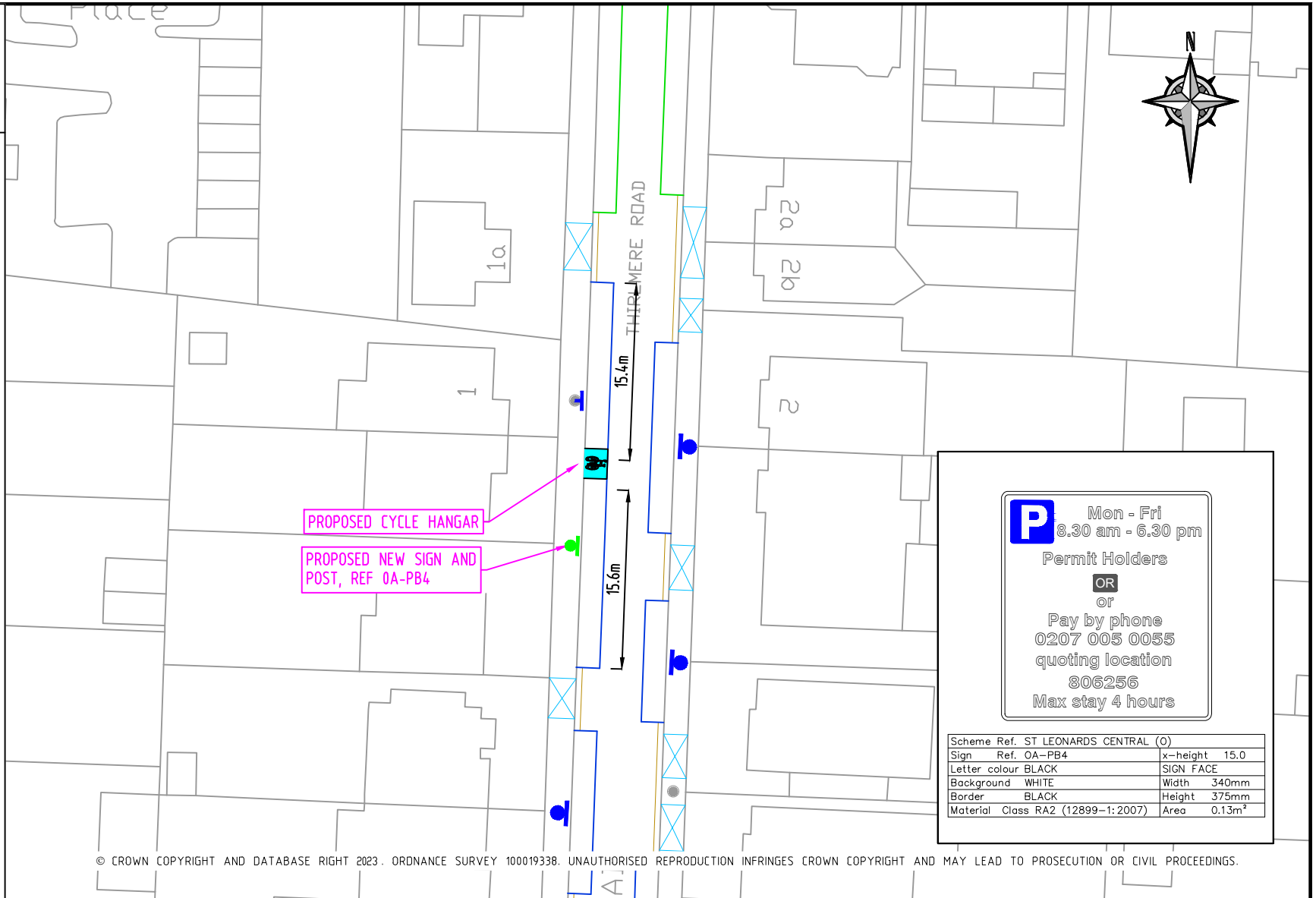
DRAWN	PP	PROJECT	CYCLE HANGARS - PHASE 8		
CHKD	CS	DRAWING TITLE	FAYGATE ROAD SIDE OF No196 AMESBURY AVENUE		
APP	LM	CLASSIFICATION	PAPER	SCALE	
		CONSULTATION	A4	1:500	
DATE	31.07.23	DRAWING NO	DES-CPZ-CH-8000-06		REVISION
					-

PROPOSED

-  CYCLE HANGAR
-  SIGN ON LC
-  POST & SIGN


EXISTING

-  SINGLE YELLOW LINE
-  DOUBLE YELLOW LINE
-  CROSSOVER
-  CROSSOVER - NOT IN USE
-  CROSSOVER - ILLEGAL
-  ACCESS BAR MARKING
-  ZONE BOUNDARY
-  DISABLED BAY
-  LOADING BAY
-  RESIDENTS BAY
-  BUSINESS BAY
-  PAY BY PHONE ONLY BAY
-  SHARED USE BAY (R, B, PbP)
-  SHARED USE BAY (R, PbP)
-  SHARED USE BAY (B, PbP)
-  SHARED USE BAY (R, B)
-  MOTOR CYCLE BAY
-  CAR CLUB BAY
-  FREE PARKING
-  ELECTRIC VEHICLE BAY
-  ELECTRIC SCOOTER BAY
-  CYCLE HANGAR
-  LAMP COLUMN
-  SIGN ON LC
-  POST & SIGN
-  TREE
-  TREE (PROPOSAL)
-  GULLY



PROPOSED CYCLE HANGAR

PROPOSED NEW SIGN AND POST, REF 0A-PB4


Mon - Fri
8.30 am - 6.30 pm
 Permit Holders
 OR
 or
 Pay by phone
 0207 005 0055
 quoting location
 806256
 Max stay 4 hours

Scheme Ref. ST LEONARDS CENTRAL (O)		
Sign Ref. 0A-PB4	x-height	15.0
Letter colour BLACK	SIGN FACE	
Background WHITE	Width	340mm
Border BLACK	Height	375mm
Material Class RA2 (12899-1:2007)	Area	0.13m ²

© CROWN COPYRIGHT AND DATABASE RIGHT 2023. ORDNANCE SURVEY 100019338. UNAUTHORISED REPRODUCTION INFRINGES CROWN COPYRIGHT AND MAY LEAD TO PROSECUTION OR CIVIL PROCEEDINGS.

REV	DESCRIPTION	DRAWN	SIG	DATE	CHKD	SIG	DATE	APP	SIG	DATE































Lambeth
 PARKING, STREET MANAGEMENT
 AND COMMERCIAL,
 3RD FLOOR, CIVIC CENTRE
 6 BRIXTON HILL
 LONDON, SW2 1EG
 020 7926 9000

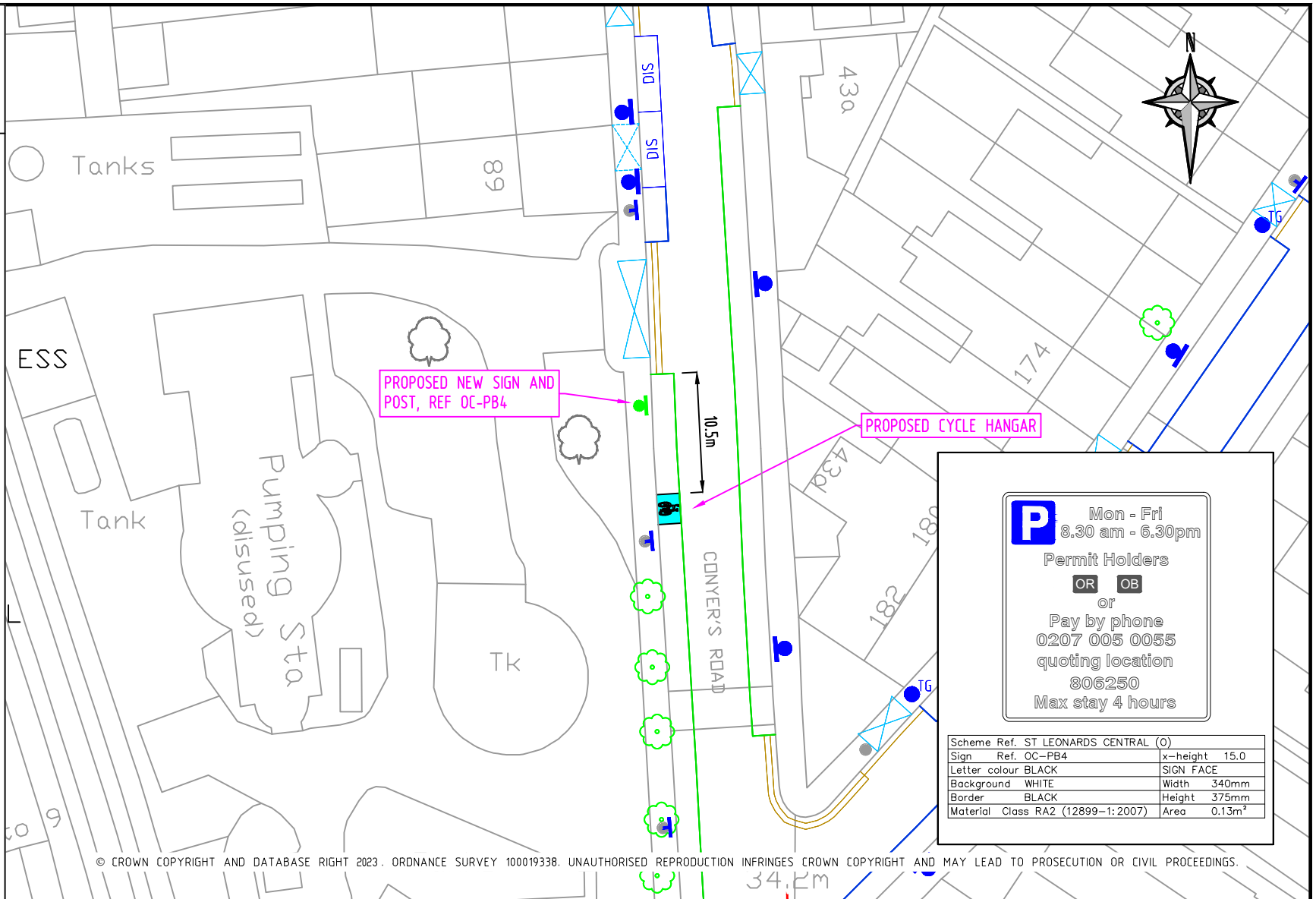
DRAWN	PP	PROJECT	CYCLE HANGARS - PHASE 8		
CHKD	CS	DRAWING TITLE	THIRLMERE ROAD O/S No3		
APP	LM	CLASSIFICATION	PAPER	SCALE	
		CONSULTATION	A4	1:500	
DATE	31.07.23	DRAWING NO	DES-CPZ-CH-8000-07		REVISION
					-

PROPOSED

-  CYCLE HANGAR
-  SIGN ON LC
-  POST & SIGN

EXISTING

-  SINGLE YELLOW LINE
-  DOUBLE YELLOW LINE
-  CROSSOVER
-  CROSSOVER - NOT IN USE
-  CROSSOVER - ILLEGAL
-  ACCESS BAR MARKING
-  ZONE BOUNDARY
-  DISABLED BAY
-  LOADING BAY
-  RESIDENTS BAY
-  BUSINESS BAY
-  PAY BY PHONE ONLY BAY
-  SHARED USE BAY (R, B, PbP)
-  SHARED USE BAY (R, PbP)
-  SHARED USE BAY (B, PbP)
-  SHARED USE BAY (R, B)
-  MOTOR CYCLE BAY
-  CAR CLUB BAY
-  FREE PARKING
-  ELECTRIC VEHICLE BAY
-  ELECTRIC SCOOTER BAY
-  CYCLE HANGAR
-  LAMP COLUMN
-  SIGN ON LC
-  POST & SIGN
-  TREE
-  TREE (PROPOSAL)
-  GULLY



REV	DESCRIPTION	DRAWN	SIG	DATE	CHKD	SIG	DATE	APP	SIG	DATE





























Lambeth
 PARKING, STREET MANAGEMENT AND COMMERCIAL,
 3RD FLOOR, CIVIC CENTRE
 6 BRIXTON HILL
 LONDON, SW2 1EG
 020 7926 9000

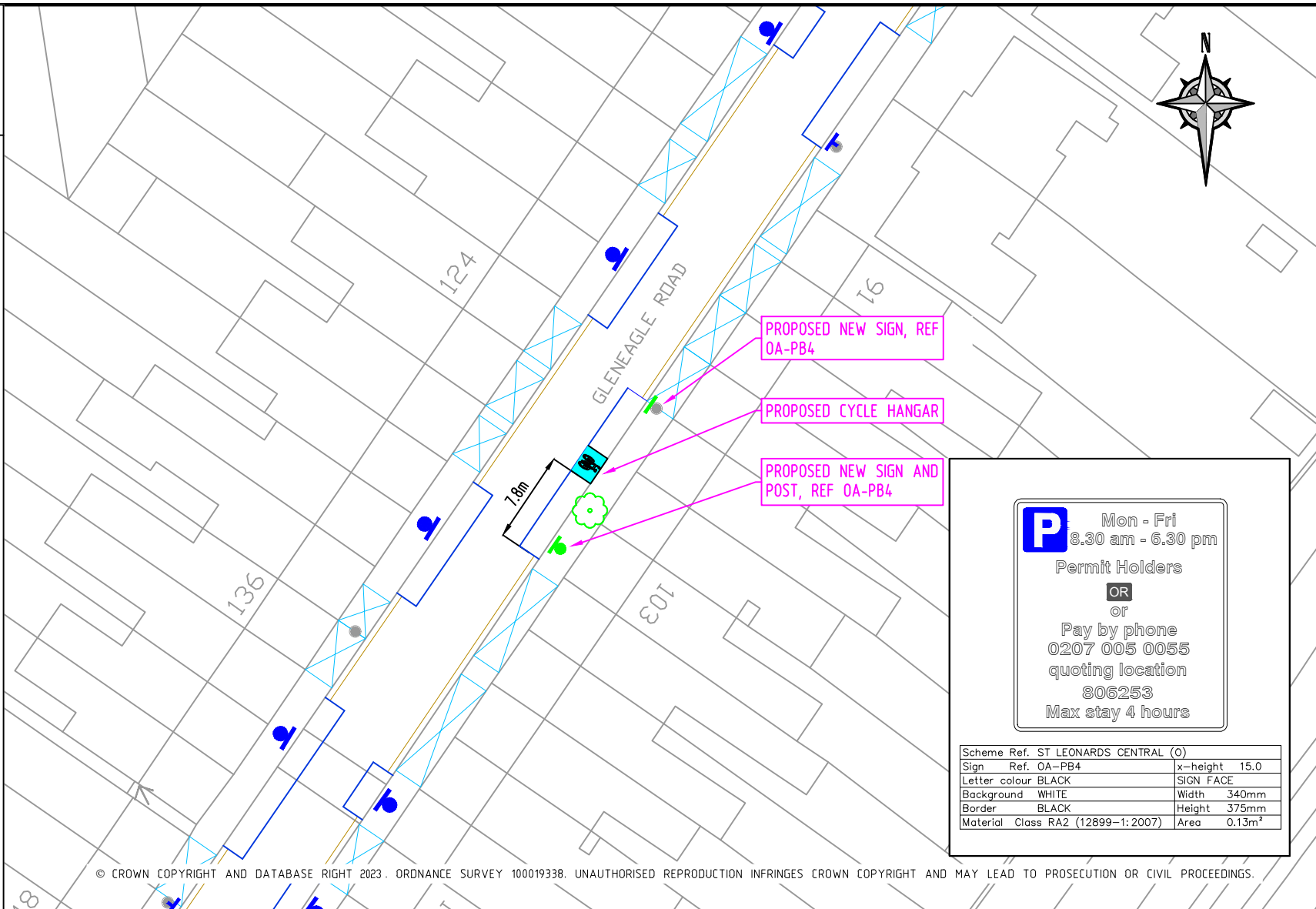
DRAWN	PP	PROJECT	CYCLE HANGARS - PHASE 8		
CHKD	CS	DRAWING TITLE	CONYER'S ROAD O/S PUMPING STATION		
APP	LM	CLASSIFICATION	PAPER	SCALE	
		CONSULTATION	A4	1:500	
DATE	31.07.23	DRAWING NO	DES-CPZ-CH-8000-08		REVISION
					-

PROPOSED

-  CYCLE HANGAR
-  SIGN ON LC
-  POST & SIGN

EXISTING


-  SINGLE YELLOW LINE
-  DOUBLE YELLOW LINE
-  CROSSOVER
-  CROSSOVER - NOT IN USE
-  CROSSOVER - ILLEGAL
-  ACCESS BAR MARKING
-  ZONE BOUNDARY
-  DISABLED BAY
-  LOADING BAY
-  RESIDENTS BAY
-  BUSINESS BAY
-  PAY BY PHONE ONLY BAY
-  SHARED USE BAY (R, B, PbP)
-  SHARED USE BAY (R, PbP)
-  SHARED USE BAY (B, PbP)
-  SHARED USE BAY (R, B)
-  MOTOR CYCLE BAY
-  CAR CLUB BAY
-  FREE PARKING
-  ELECTRIC VEHICLE BAY
-  ELECTRIC SCOOTER BAY
-  CYCLE HANGAR
-  LAMP COLUMN
-  SIGN ON LC
-  POST & SIGN
-  TREE
-  TREE (PROPOSAL)
-  GULLY



PROPOSED NEW SIGN, REF OA-PB4

PROPOSED CYCLE HANGAR

PROPOSED NEW SIGN AND POST, REF OA-PB4

	Mon - Fri 8.30 am - 6.30 pm Permit Holders OR or Pay by phone 0207 005 0055 quoting location 806253 Max stay 4 hours
Scheme Ref. ST LEONARDS CENTRAL (O)	
Sign Ref. OA-PB4	x-height 15.0
Letter colour BLACK	SIGN FACE
Background WHITE	Width 340mm
Border BLACK	Height 375mm
Material Class RA2 (12899-1:2007)	Area 0.13m ²

© CROWN COPYRIGHT AND DATABASE RIGHT 2023. ORDNANCE SURVEY 100019338. UNAUTHORISED REPRODUCTION INFRINGES CROWN COPYRIGHT AND MAY LEAD TO PROSECUTION OR CIVIL PROCEEDINGS.

REV	DESCRIPTION	DRAWN	SIG	DATE	CHKD	SIG	DATE	APP	SIG	DATE































PARKING, STREET MANAGEMENT
 AND COMMERCIAL,
 3RD FLOOR, CIVIC CENTRE
 6 BRIXTON HILL
 LONDON, SW2 1EG
 020 7926 9000

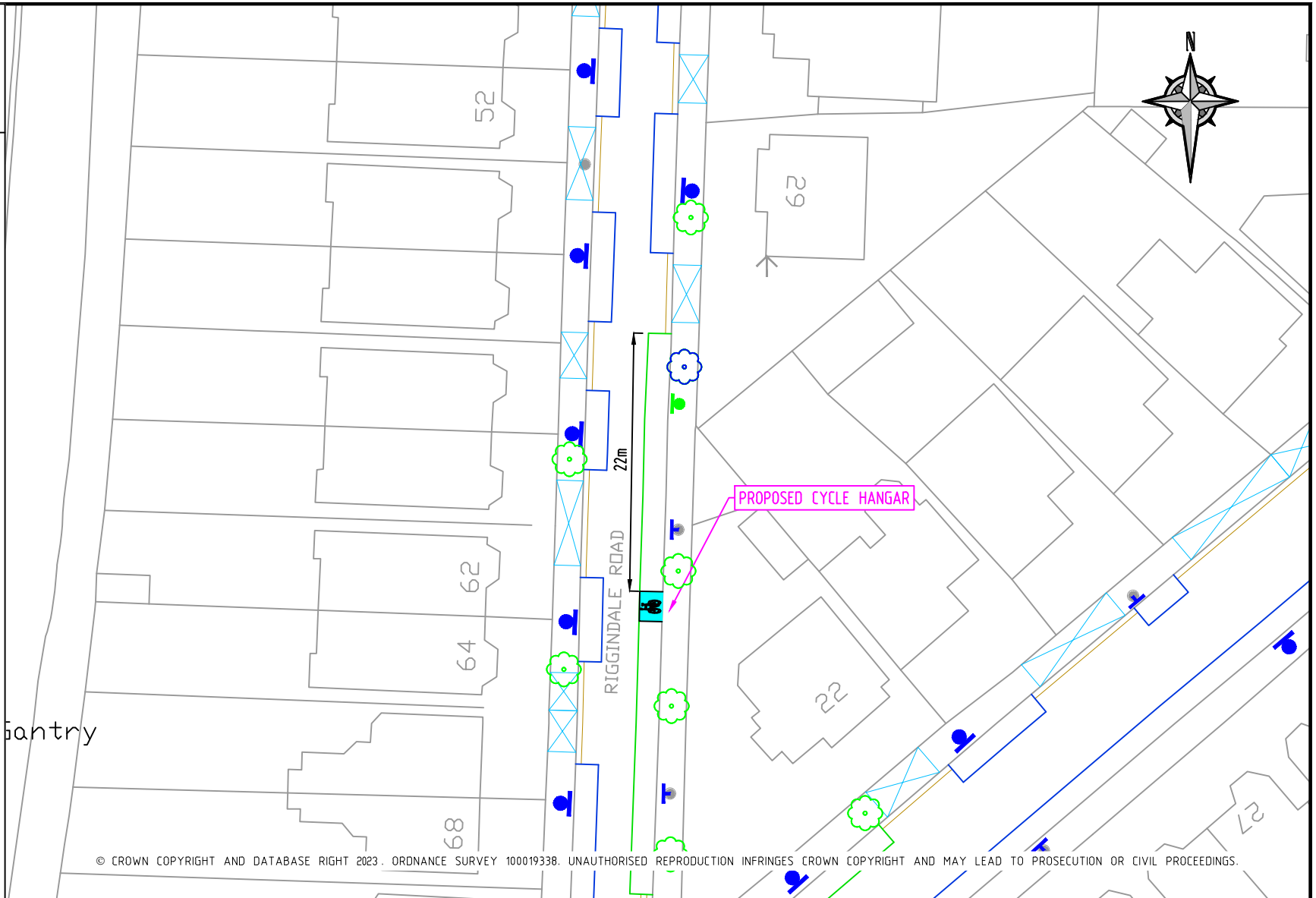
DRAWN	PP	PROJECT	CYCLE HANGARS - PHASE 8
CHKD	CS	DRAWING TITLE	GLENEAGLE ROAD O/S No101
APP	LM	CLASSIFICATION	CONSULTATION
		PAPER	A4
		SCALE	1:500
DATE	31.07.23	DRAWING NO	DES-CPZ-CH-8000-09
		REVISION	-

PROPOSED

-  CYCLE HANGAR
-  SIGN ON LC
-  POST & SIGN

EXISTING

-  SINGLE YELLOW LINE
-  DOUBLE YELLOW LINE
-  CROSSOVER
-  CROSSOVER - NOT IN USE
-  CROSSOVER - ILLEGAL
-  ACCESS BAR MARKING
-  ZONE BOUNDARY
-  DISABLED BAY
-  LOADING BAY
-  RESIDENTS BAY
-  BUSINESS BAY
-  PAY BY PHONE ONLY BAY
-  SHARED USE BAY (R, B, PbP)
-  SHARED USE BAY (R, PbP)
-  SHARED USE BAY (B, PbP)
-  SHARED USE BAY (R, B)
-  MOTOR CYCLE BAY
-  CAR CLUB BAY
-  FREE PARKING
-  ELECTRIC VEHICLE BAY
-  ELECTRIC SCOOTER BAY
-  CYCLE HANGAR
-  LAMP COLUMN
-  SIGN ON LC
-  POST & SIGN
-  TREE
-  TREE (PROPOSAL)
-  GULLY



© CROWN COPYRIGHT AND DATABASE RIGHT 2023. ORDNANCE SURVEY 100019338. UNAUTHORISED REPRODUCTION INFRINGES CROWN COPYRIGHT AND MAY LEAD TO PROSECUTION OR CIVIL PROCEEDINGS.

REV	DESCRIPTION	DRAWN	SIG	DATE	CHKD	SIG	DATE	APP	SIG	DATE

Lambeth





























PARKING, STREET MANAGEMENT AND COMMERCIAL,
3RD FLOOR, CIVIC CENTRE
6 BRIXTON HILL
LONDON, SW2 1EG
020 7926 9000

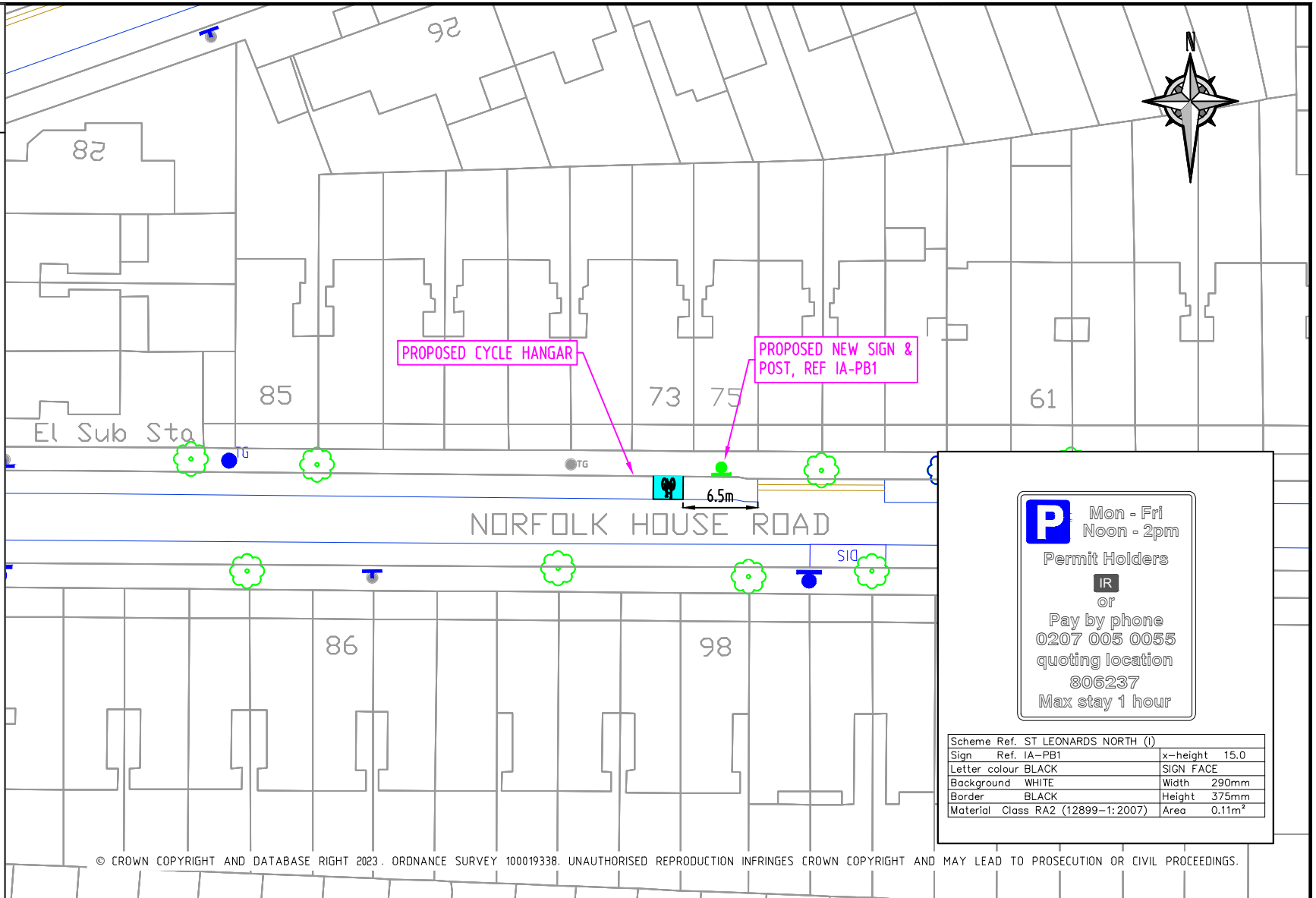
DRAWN	PP	PROJECT	CYCLE HANGARS - PHASE 8		
CHKD	CS	DRAWING TITLE	RIGGINDALE ROAD OPP No62		
APP	LM	CLASSIFICATION	PAPER	SCALE	
		CONSULTATION	A4	1:500	
DATE	31.07.23	DRAWING NO	DES-CPZ-CH-8000-10		REVISION
					-

PROPOSED

-  CYCLE HANGAR
-  SIGN ON LC
-  POST & SIGN

EXISTING

-  SINGLE YELLOW LINE
-  DOUBLE YELLOW LINE
-  CROSSOVER
-  CROSSOVER - NOT IN USE
-  CROSSOVER - ILLEGAL
-  ACCESS BAR MARKING
-  ZONE BOUNDARY
-  DISABLED BAY
-  LOADING BAY
-  RESIDENTS BAY
-  BUSINESS BAY
-  PAY BY PHONE ONLY BAY
-  SHARED USE BAY (R, B, PbP)
-  SHARED USE BAY (R, PbP)
-  SHARED USE BAY (B, PbP)
-  SHARED USE BAY (R, B)
-  MOTOR CYCLE BAY
-  CAR CLUB BAY
-  FREE PARKING
-  ELECTRIC VEHICLE BAY
-  ELECTRIC SCOOTER BAY
-  CYCLE HANGAR
-  LAMP COLUMN
-  SIGN ON LC
-  POST & SIGN
-  TREE
-  TREE (PROPOSAL)
-  GULLY



P Mon - Fri
Noon - 2pm
Permit Holders

IR
OR
Pay by phone
0207 005 0055
quoting location
806237
Max stay 1 hour

Scheme Ref. ST LEONARDS NORTH (I)		
Sign Ref. IA-PB1	x-height	15.0
Letter colour BLACK	SIGN FACE	
Background WHITE	Width	290mm
Border BLACK	Height	375mm
Material Class RA2 (12899-1:2007)	Area	0.11m ²

© CROWN COPYRIGHT AND DATABASE RIGHT 2023. ORDNANCE SURVEY 100019338. UNAUTHORISED REPRODUCTION INFRINGES CROWN COPYRIGHT AND MAY LEAD TO PROSECUTION OR CIVIL PROCEEDINGS.

REV	DESCRIPTION	DRAWN	SIG	DATE	CHKD	SIG	DATE	APP	SIG	DATE

Lambeth





























PARKING, STREET MANAGEMENT
AND COMMERCIAL,
3RD FLOOR, CIVIC CENTRE
6 BRIXTON HILL
LONDON, SW2 1EG
020 7926 9000

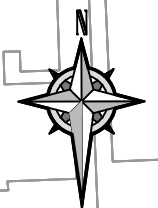
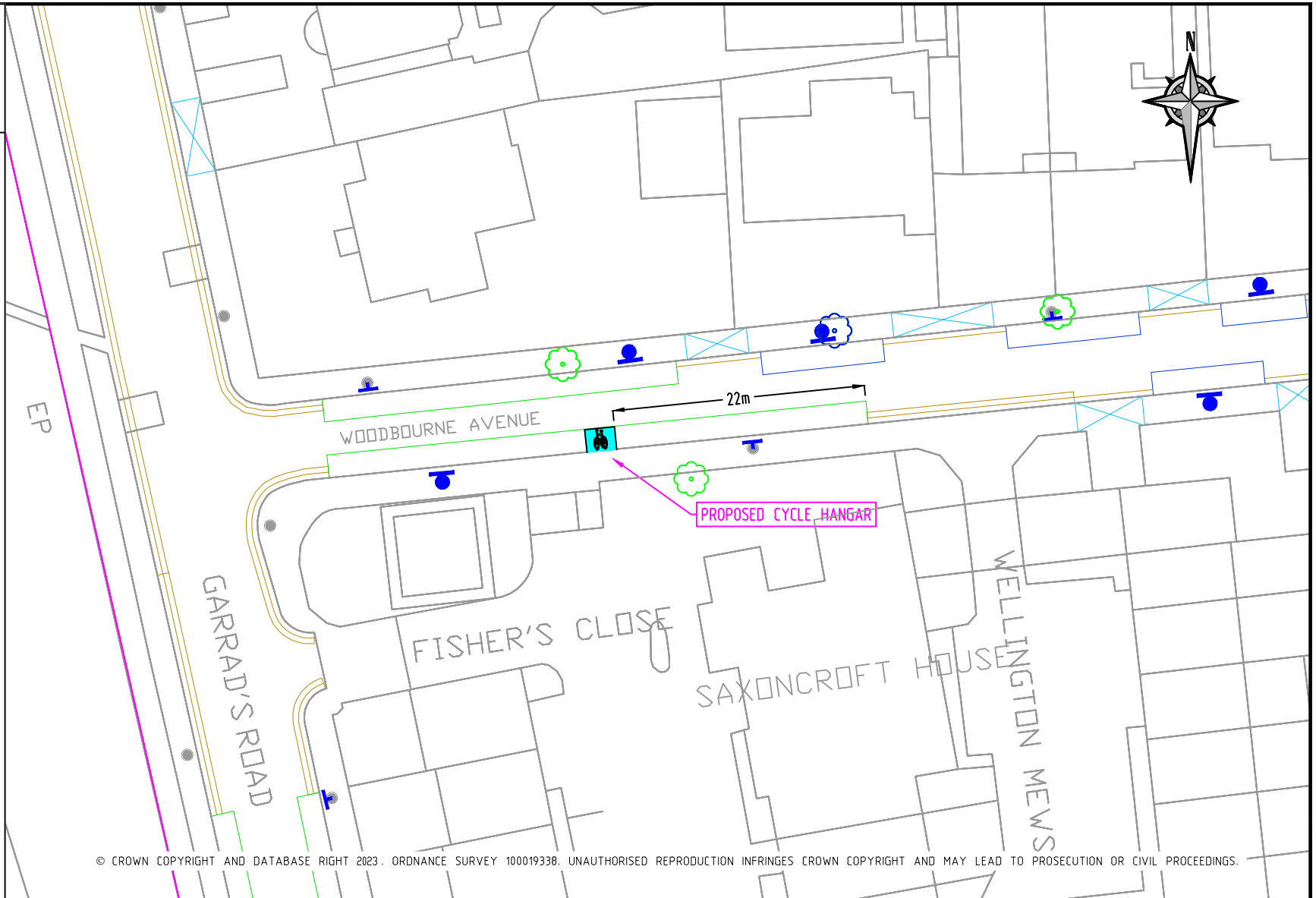
DRAWN	PP	PROJECT	CYCLE HANGARS - PHASE 8		
CHKD	CS	DRAWING TITLE	NORFOLK HOUSE ROAD O/S No73 & 75		
APP	LM	CLASSIFICATION	PAPER	SCALE	
		CONSULTATION	A4	1:500	
DATE	31.07.23	DRAWING NO	DES-CPZ-CH-8000-11		REVISION
					-

PROPOSED

-  CYCLE HANGAR
-  SIGN ON LC
-  POST & SIGN

EXISTING

-  SINGLE YELLOW LINE
-  DOUBLE YELLOW LINE
-  CROSSOVER
-  CROSSOVER - NOT IN USE
-  CROSSOVER - ILLEGAL
-  ACCESS BAR MARKING
-  ZONE BOUNDARY
-  DISABLED BAY
-  LOADING BAY
-  RESIDENTS BAY
-  BUSINESS BAY
-  PAY BY PHONE ONLY BAY
-  SHARED USE BAY (R, B, PbP)
-  SHARED USE BAY (R, PbP)
-  SHARED USE BAY (B, PbP)
-  SHARED USE BAY (R, B)
-  MOTOR CYCLE BAY
-  CAR CLUB BAY
-  FREE PARKING
-  ELECTRIC VEHICLE BAY
-  ELECTRIC SCOOTER BAY
-  CYCLE HANGAR
-  LAMP COLUMN
-  SIGN ON LC
-  POST & SIGN
-  TREE
-  TREE (PROPOSAL)
-  GULLY



© CROWN COPYRIGHT AND DATABASE RIGHT 2023. ORDNANCE SURVEY 100019338. UNAUTHORISED REPRODUCTION INFRINGES CROWN COPYRIGHT AND MAY LEAD TO PROSECUTION OR CIVIL PROCEEDINGS.

REV	DESCRIPTION	DRAWN	SIG	DATE	CHKD	SIG	DATE	APP	SIG	DATE






























Lambeth
 PARKING, STREET MANAGEMENT
 AND COMMERCIAL,
 3RD FLOOR, CIVIC CENTRE
 6 BRIXTON HILL
 LONDON, SW2 1EG
 020 7926 9000

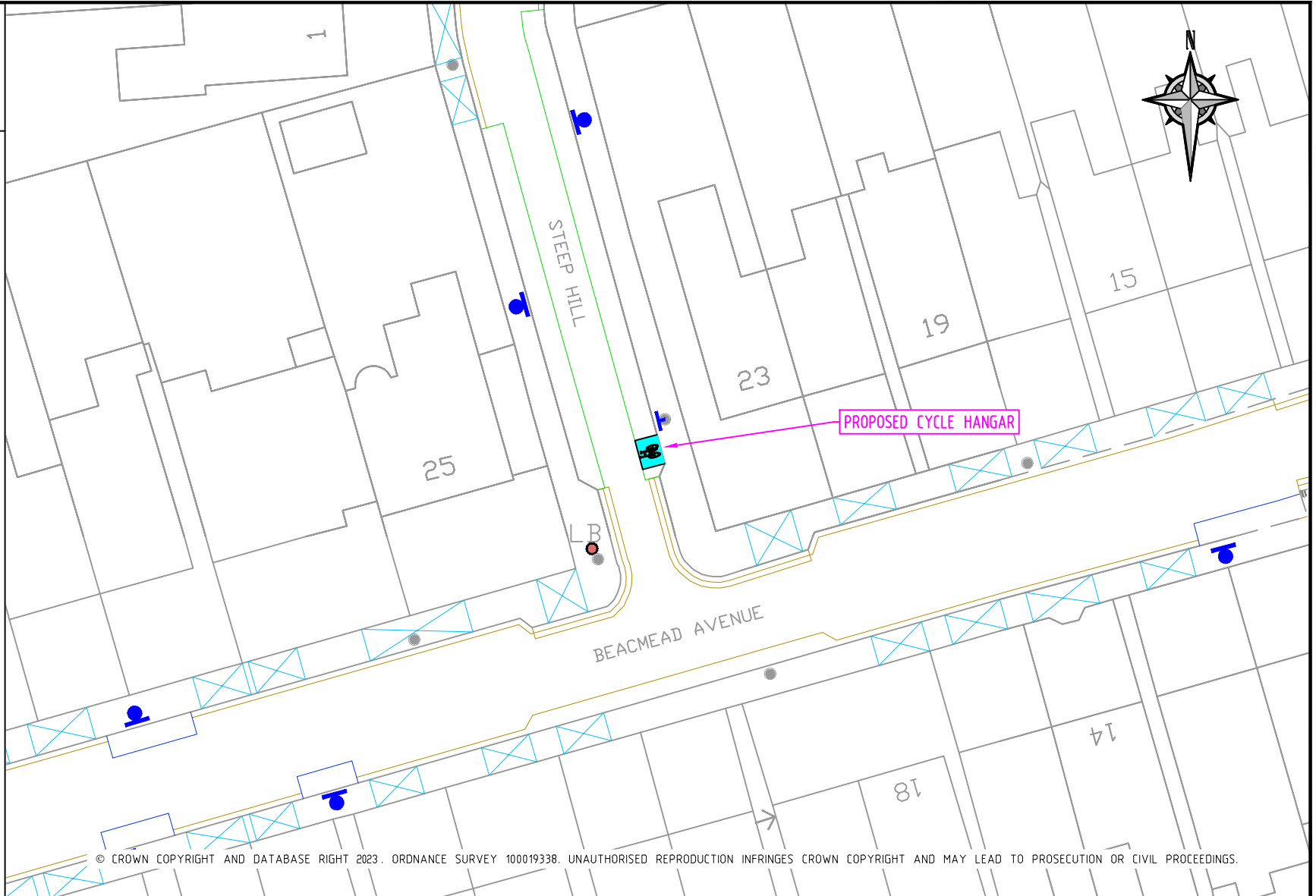
DRAWN	PROJECT		
PP	CYCLE HANGARS - PHASE 8		
CHKD	DRAWING TITLE		
CS	WOODBOURNE AVE O/S SAXONCROFT HOUSE		
APP	CLASSIFICATION	PAPER	SCALE
LM	CONSULTATION	A4	1:500
DATE	DRAWING NO	REVISION	
31.07.23	DES-CPZ-CH-8000-12	-	

PROPOSED

-  CYCLE HANGAR
-  SIGN ON LC
-  POST & SIGN

EXISTING

-  SINGLE YELLOW LINE
-  DOUBLE YELLOW LINE
-  CROSSOVER
-  CROSSOVER - NOT IN USE
-  CROSSOVER - ILLEGAL
-  ACCESS BAR MARKING
-  ZONE BOUNDARY
-  DISABLED BAY
-  LOADING BAY
-  RESIDENTS BAY
-  BUSINESS BAY
-  PAY BY PHONE ONLY BAY
-  SHARED USE BAY (R, B, PbP)
-  SHARED USE BAY (R, PbP)
-  SHARED USE BAY (B, PbP)
-  SHARED USE BAY (R, B)
-  MOTOR CYCLE BAY
-  CAR CLUB BAY
-  FREE PARKING
-  ELECTRIC VEHICLE BAY
-  ELECTRIC SCOOTER BAY
-  CYCLE HANGAR
-  LAMP COLUMN
-  SIGN ON LC
-  POST & SIGN
-  TREE
-  TREE (PROPOSAL)



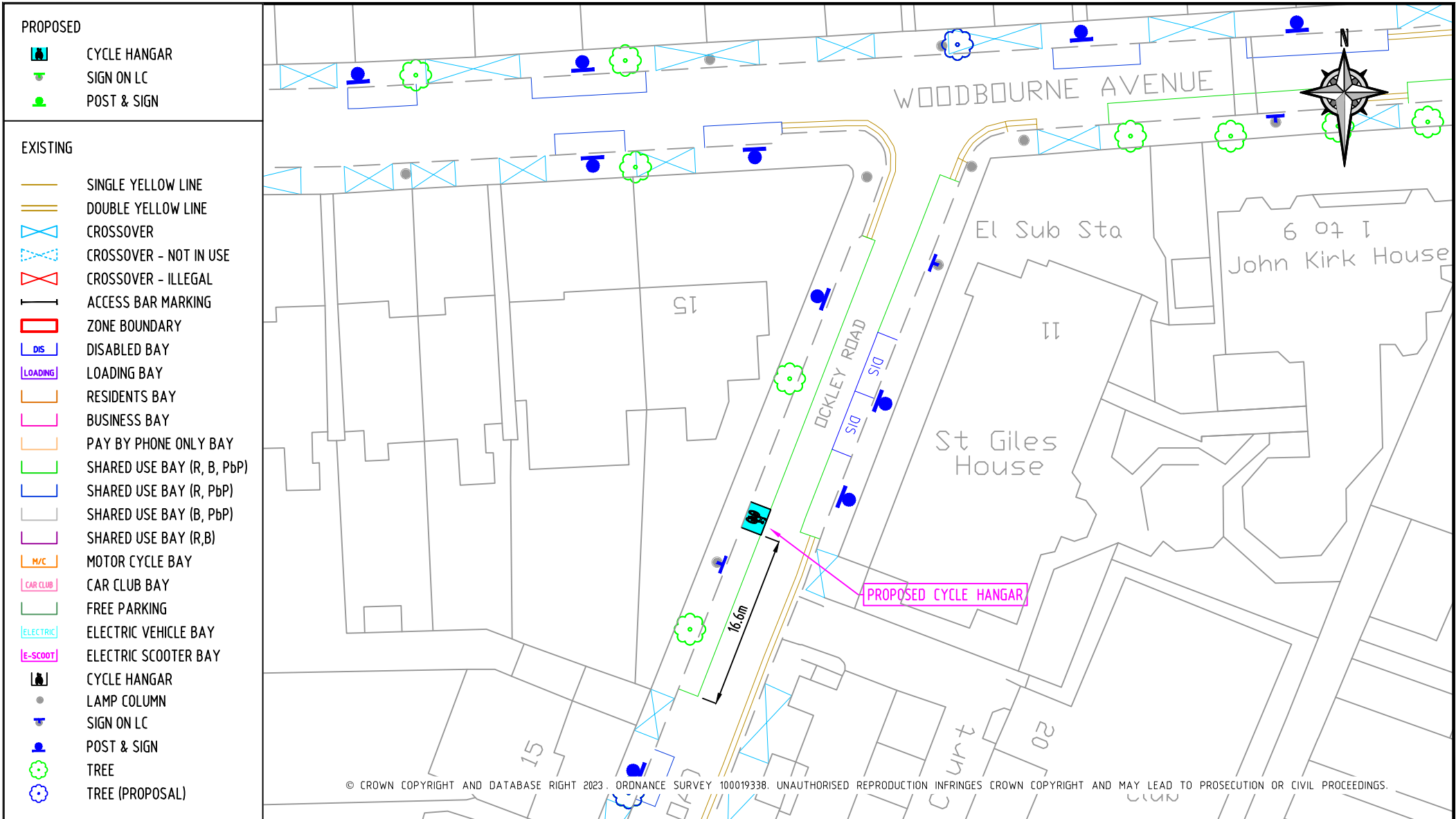
© CROWN COPYRIGHT AND DATABASE RIGHT 2023. ORDNANCE SURVEY 100019338. UNAUTHORISED REPRODUCTION INFRINGES CROWN COPYRIGHT AND MAY LEAD TO PROSECUTION OR CIVIL PROCEEDINGS.

REV	DESCRIPTION	DRAWN	SIG	DATE	CHKD	SIG	DATE	APP	SIG	DATE



PARKING, STREET MANAGEMENT AND COMMERCIAL,
3RD FLOOR, CIVIC CENTRE
6 BRIXTON HILL
LONDON, SW2 1EG
020 7926 9000

DRAWN	PROJECT	PAPER	SCALE
PP	CYCLE HANGARS - PHASE 8	A4	1:500
CHKD	DRAWING TITLE	DATE	REVISION
CS	STEEP HILL SIDE OF 23 BEACMEAD AVENUE	31.07.23	-
APP	CLASSIFICATION	DRAWING NO	REVISION
LM	CONSULTATION	DES-CPZ-CH-8000-13	-



REV	DESCRIPTION	DRAWN	SIG	DATE	CHKD	SIG	DATE	APP	SIG	DATE

Lambeth




























PARKING, STREET MANAGEMENT AND COMMERCIAL,
3RD FLOOR, CIVIC CENTRE
6 BRIXTON HILL
LONDON, SW2 1EG
020 7926 9000

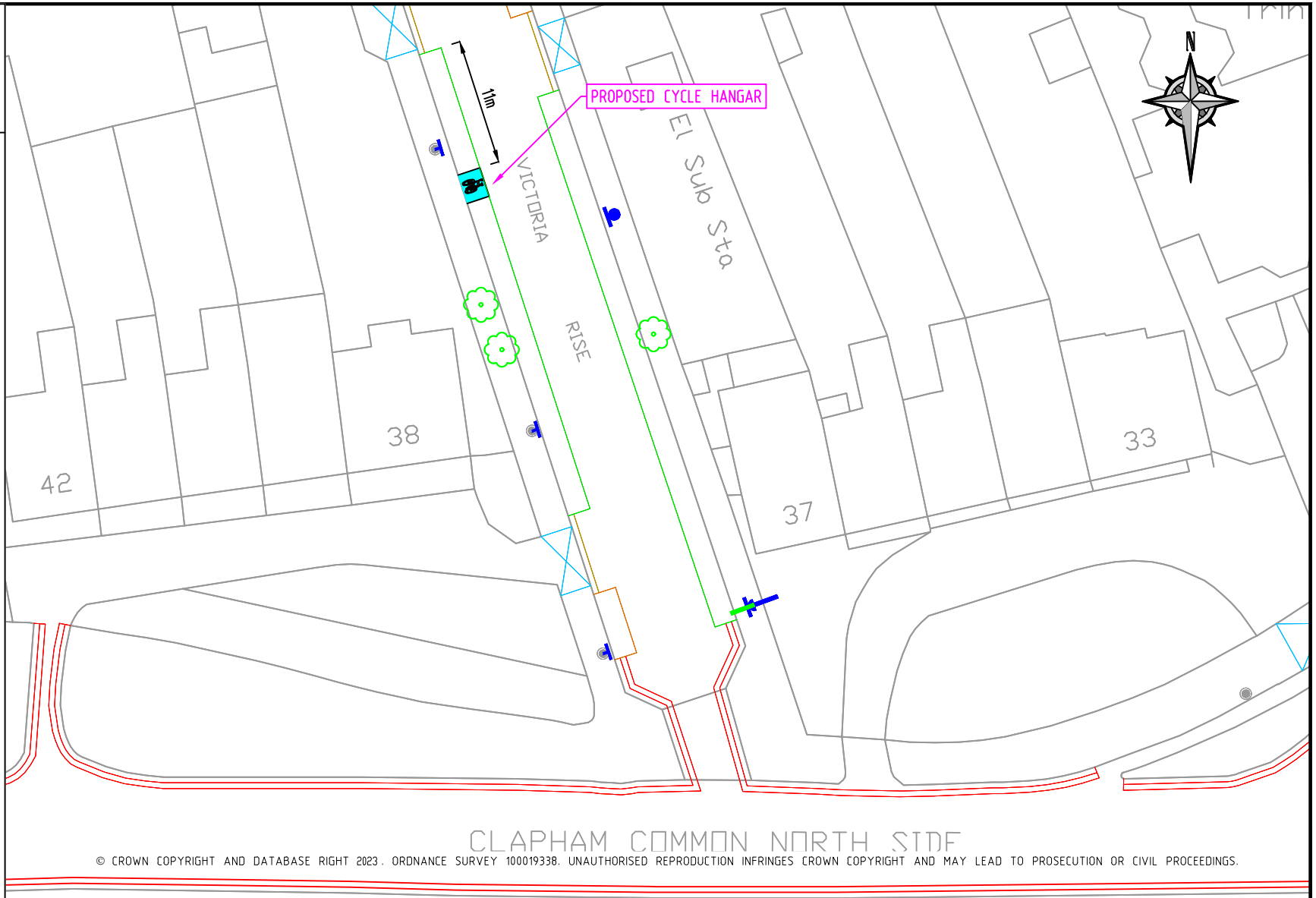
DRAWN	PROJECT		
PP	CYCLE HANGARS - PHASE 8		
CHKD	DRAWING TITLE		
CS	OCKLEY ROAD SIDE OF No15 WOODBOURNE AVENUE		
APP	CLASSIFICATION	PAPER	SCALE
LM	CONSULTATION	A4	1:500
DATE	DRAWING NO	REVISION	
31.07.23	DES-CPZ-CH-8000-14	-	

PROPOSED

-  CYCLE HANGAR
-  SIGN ON LC
-  POST & SIGN

EXISTING

-  SINGLE YELLOW LINE
-  DOUBLE YELLOW LINE
-  CROSSOVER
-  CROSSOVER - NOT IN USE
-  CROSSOVER - ILLEGAL
-  ACCESS BAR MARKING
-  ZONE BOUNDARY
-  DISABLED BAY
-  LOADING BAY
-  RESIDENTS BAY
-  BUSINESS BAY
-  PAY BY PHONE ONLY BAY
-  SHARED USE BAY (R, B, PbP)
-  SHARED USE BAY (R, PbP)
-  SHARED USE BAY (B, PbP)
-  SHARED USE BAY (R, B)
-  MOTOR CYCLE BAY
-  CAR CLUB BAY
-  FREE PARKING
-  ELECTRIC VEHICLE BAY
-  ELECTRIC SCOOTER BAY
-  CYCLE HANGAR
-  LAMP COLUMN
-  SIGN ON LC
-  POST & SIGN
-  TREE
-  TREE (PROPOSAL)



CLAPHAM COMMON NORTH SIDE

© CROWN COPYRIGHT AND DATABASE RIGHT 2023. ORDNANCE SURVEY 100019338. UNAUTHORISED REPRODUCTION INFRINGES CROWN COPYRIGHT AND MAY LEAD TO PROSECUTION OR CIVIL PROCEEDINGS.

REV	DESCRIPTION	DRAWN	SIG	DATE	CHKD	SIG	DATE	APP	SIG	DATE


Lambeth




























PARKING, STREET MANAGEMENT
AND COMMERCIAL,
3RD FLOOR, CIVIC CENTRE
6 BRIXTON HILL
LONDON, SW2 1EG
020 7926 9000

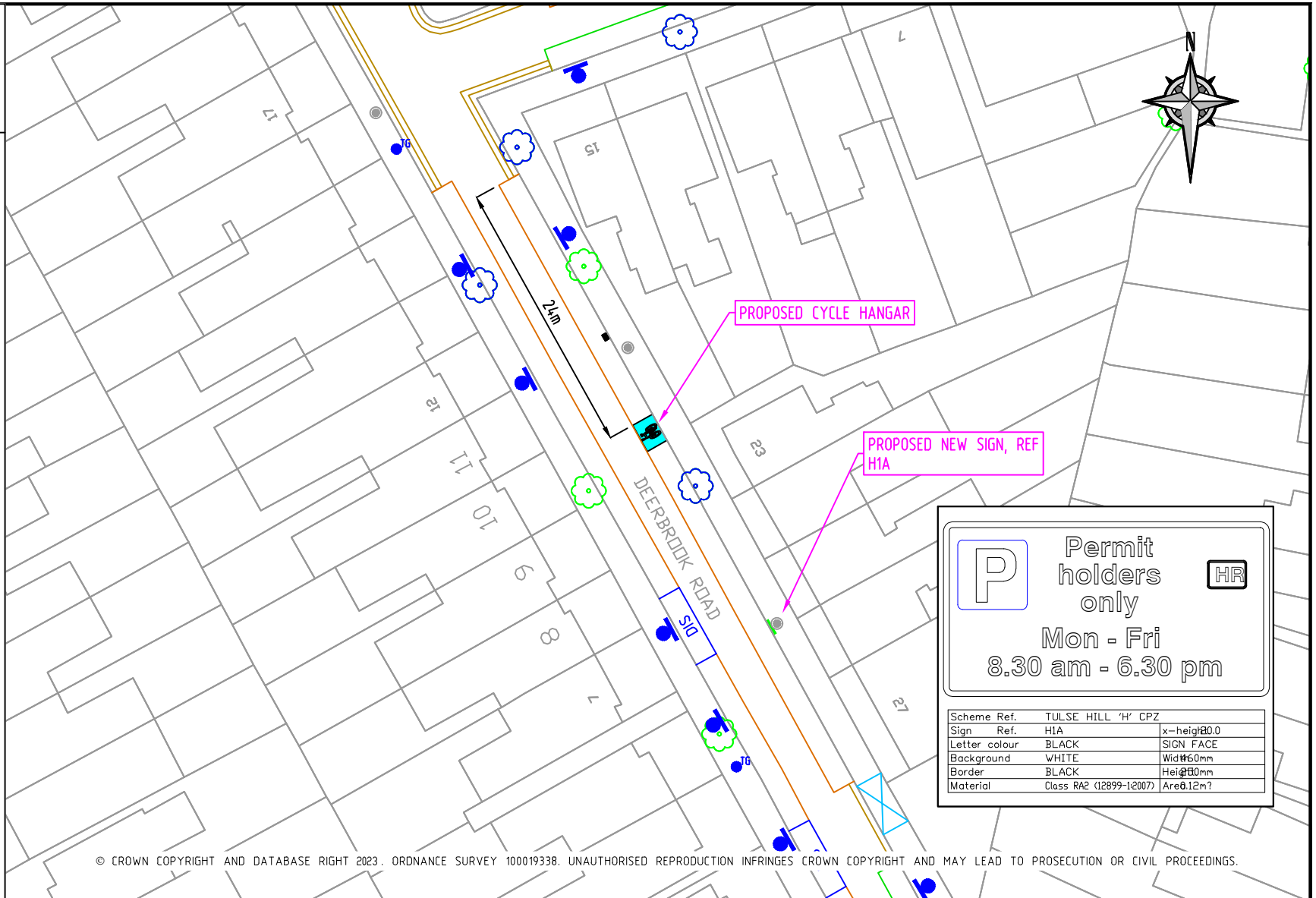
DRAWN	PP	PROJECT	CYCLE HANGARS - PHASE 8		
CHKD	CS	DRAWING TITLE	VICTORIA RISE SIDE OF 38-42 CLAPHAM COMMON NORTH		
APP	LM	CLASSIFICATION	PAPER	SCALE	
		CONSULTATION	A4	1:500	
DATE	31.07.23	DRAWING NO	DES-CPZ-CH-8000-15		REVISION
					-

PROPOSED

-  CYCLE HANGAR
-  SIGN ON LC
-  POST & SIGN

EXISTING

-  SINGLE YELLOW LINE
-  DOUBLE YELLOW LINE
-  CROSSOVER
-  CROSSOVER - NOT IN USE
-  CROSSOVER - ILLEGAL
-  ACCESS BAR MARKING
-  ZONE BOUNDARY
-  DISABLED BAY
-  LOADING BAY
-  RESIDENTS BAY
-  BUSINESS BAY
-  PAY BY PHONE ONLY BAY
-  SHARED USE BAY (R, B, PbP)
-  SHARED USE BAY (R, PbP)
-  SHARED USE BAY (B, PbP)
-  SHARED USE BAY (R, B)
-  MOTOR CYCLE BAY
-  CAR CLUB BAY
-  FREE PARKING
-  ELECTRIC VEHICLE BAY
-  ELECTRIC SCOOTER BAY
-  CYCLE HANGAR
-  LAMP COLUMN
-  SIGN ON LC
-  POST & SIGN
-  TREE
-  TREE (PROPOSAL)



P

Permit holders only

Mon - Fri

8.30 am - 6.30 pm

HR

Scheme Ref.	TULSE HILL 'H' CPZ	
Sign Ref.	H1A	x-height 20.0
Letter colour	BLACK	SIGN FACE
Background	WHITE	Width 60mm
Border	BLACK	Height 80mm
Material	Class RA2 (12899-12007) Area 0.12m²	

© CROWN COPYRIGHT AND DATABASE RIGHT 2023. ORDNANCE SURVEY 100019338. UNAUTHORISED REPRODUCTION INFRINGES CROWN COPYRIGHT AND MAY LEAD TO PROSECUTION OR CIVIL PROCEEDINGS.

REV	DESCRIPTION	DRAWN	SIG	DATE	CHKD	SIG	DATE	APP	SIG	DATE



Lambeth




























PARKING, STREET MANAGEMENT AND COMMERCIAL,
3RD FLOOR, CIVIC CENTRE
6 BRIXTON HILL
LONDON, SW2 1EG
020 7926 9000

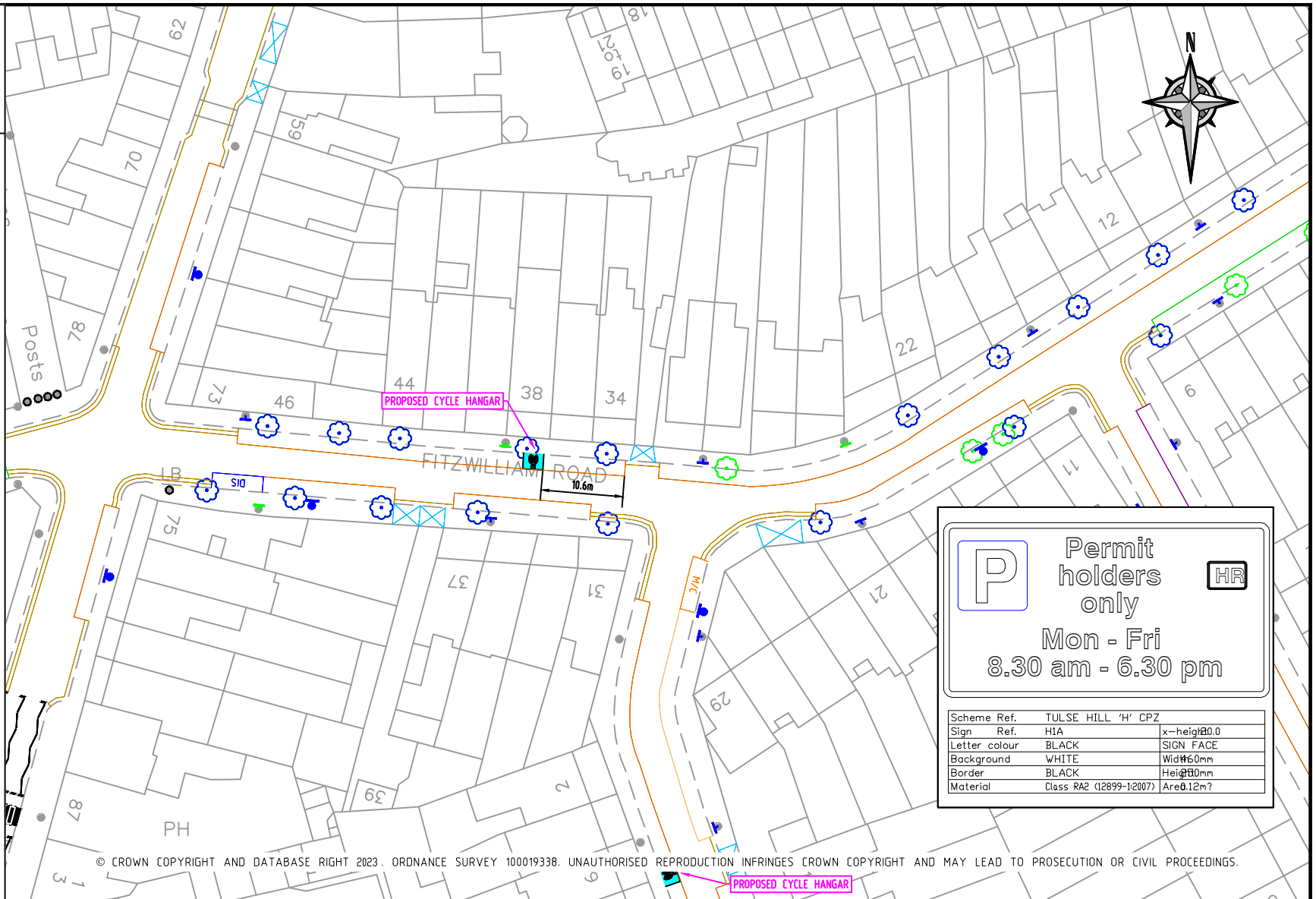
DRAWN	PP	PROJECT	CYCLE HANGARS - PHASE 8	
CHKD	CS	DRAWING TITLE	DEERBROOK RD OPP No 8 & 10	
APP	LM	CLASSIFICATION	PAPER	SCALE
		CONSULTATION	A4	1:500
DATE	31.07.23	DRAWING NO	DES-CPZ-CH-8000-17	REVISION
				-


PROPOSED

-  CYCLE HANGAR
-  SIGN ON LC
-  POST & SIGN

EXISTING

-  SINGLE YELLOW LINE
-  DOUBLE YELLOW LINE
-  CROSSOVER
-  CROSSOVER - NOT IN USE
-  CROSSOVER - ILLEGAL
-  ACCESS BAR MARKING
-  ZONE BOUNDARY
-  DISABLED BAY
-  LOADING BAY
-  RESIDENTS BAY
-  BUSINESS BAY
-  PAY BY PHONE ONLY BAY
-  SHARED USE BAY (R, B, PbP)
-  SHARED USE BAY (R, PbP)
-  SHARED USE BAY (B, PbP)
-  SHARED USE BAY (R, B)
-  MOTOR CYCLE BAY
-  CAR CLUB BAY
-  FREE PARKING
-  ELECTRIC VEHICLE BAY
-  ELECTRIC SCOOTER BAY
-  CYCLE HANGAR
-  LAMP COLUMN
-  SIGN ON LC
-  POST & SIGN
-  TREE
-  TREE (PROPOSAL)





Permit holders only

HR

Mon - Fri
8.30 am - 6.30 pm

Scheme Ref.	TULSE HILL 'H' CPZ	
Sign Ref.	H1A	x-height 200
Letter colour	BLACK	SIGN FACE
Background	WHITE	Width 60mm
Border	BLACK	Height 10mm
Material	Class RA2 (12899-12007)	Area 12m ²

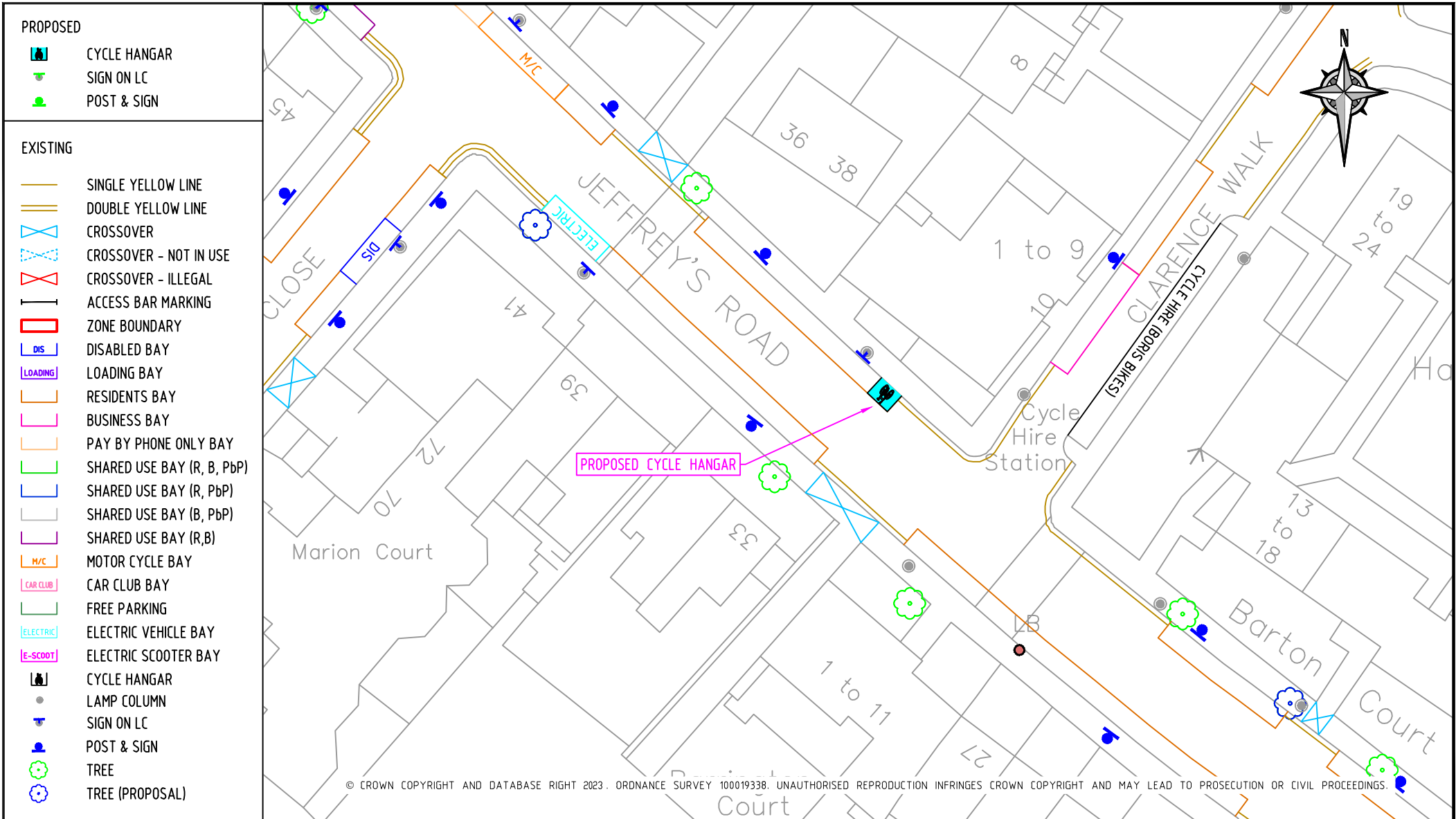
© CROWN COPYRIGHT AND DATABASE RIGHT 2023. ORDNANCE SURVEY 100019338. UNAUTHORISED REPRODUCTION INFRINGES CROWN COPYRIGHT AND MAY LEAD TO PROSECUTION OR CIVIL PROCEEDINGS.

REV	DESCRIPTION	DRAWN	SIG	DATE	CHKD	SIG	DATE	APP	SIG	DATE



PARKING, STREET MANAGEMENT
AND COMMERCIAL,
3RD FLOOR, CIVIC CENTRE
6 BRIXTON HILL
LONDON, SW2 1EG
020 7926 9000




























DRAWN	PP	PROJECT	CYCLE HANGARS - PHASE 8	
CHKD	CS	DRAWING TITLE	FITZWILLIAM RD OPP No38	
APP	LM	CLASSIFICATION	PAPER	SCALE
		CONSULTATION	A4	1:500
DATE	31.07.23	DRAWING NO	DES-CPZ-CH-8000-18	REVISION
				-



PROPOSED

-  CYCLE HANGAR
-  SIGN ON LC
-  POST & SIGN

EXISTING

-  SINGLE YELLOW LINE
-  DOUBLE YELLOW LINE
-  CROSSOVER
-  CROSSOVER - NOT IN USE
-  CROSSOVER - ILLEGAL
-  ACCESS BAR MARKING
-  ZONE BOUNDARY
-  DISABLED BAY
-  LOADING BAY
-  RESIDENTS BAY
-  BUSINESS BAY
-  PAY BY PHONE ONLY BAY
-  SHARED USE BAY (R, B, PbP)
-  SHARED USE BAY (R, PbP)
-  SHARED USE BAY (B, PbP)
-  SHARED USE BAY (R, B)
-  MOTOR CYCLE BAY
-  CAR CLUB BAY
-  FREE PARKING
-  ELECTRIC VEHICLE BAY
-  ELECTRIC SCOOTER BAY
-  CYCLE HANGAR
-  LAMP COLUMN
-  SIGN ON LC
-  POST & SIGN
-  TREE
-  TREE (PROPOSAL)

© CROWN COPYRIGHT AND DATABASE RIGHT 2023. ORDNANCE SURVEY 100019338. UNAUTHORISED REPRODUCTION INFRINGES CROWN COPYRIGHT AND MAY LEAD TO PROSECUTION OR CIVIL PROCEEDINGS.

REV	DESCRIPTION	DRAWN	SIG	DATE	CHKD	SIG	DATE	APP	SIG	DATE






























Lambeth
 PARKING, STREET MANAGEMENT
 AND COMMERCIAL,
 3RD FLOOR, CIVIC CENTRE
 6 BRIXTON HILL
 LONDON, SW2 1EG
 020 7926 9000

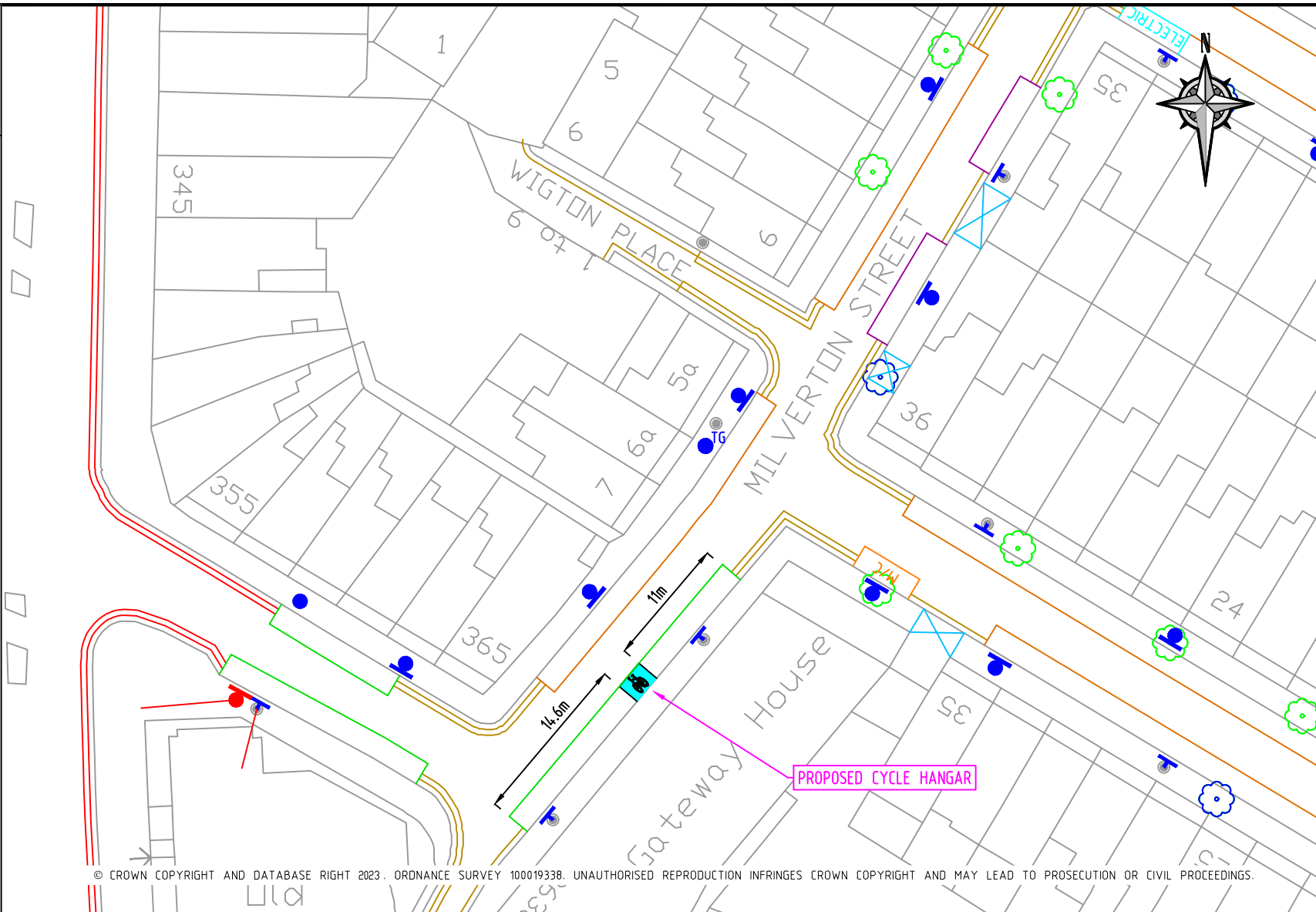
DRAWN	PROJECT		
PP	CYCLE HANGARS - PHASE 8		
CHKD	DRAWING TITLE		
CS	JEFFREY'S RD OPP No33		
APP	CLASSIFICATION	PAPER	SCALE
LM	CONSULTATION	A4	1:500
DATE	DRAWING NO	REVISION	
31.07.23	DES-CPZ-CH-8000-19	-	

PROPOSED

-  CYCLE HANGAR
-  SIGN ON LC
-  POST & SIGN

EXISTING

-  SINGLE YELLOW LINE
-  DOUBLE YELLOW LINE
-  CROSSOVER
-  CROSSOVER - NOT IN USE
-  CROSSOVER - ILLEGAL
-  ACCESS BAR MARKING
-  ZONE BOUNDARY
-  DISABLED BAY
-  LOADING BAY
-  RESIDENTS BAY
-  BUSINESS BAY
-  PAY BY PHONE ONLY BAY
-  SHARED USE BAY (R, B, PbP)
-  SHARED USE BAY (R, PbP)
-  SHARED USE BAY (B, PbP)
-  SHARED USE BAY (R, B)
-  MOTOR CYCLE BAY
-  CAR CLUB BAY
-  FREE PARKING
-  ELECTRIC VEHICLE BAY
-  ELECTRIC SCOOTER BAY
-  CYCLE HANGAR
-  LAMP COLUMN
-  SIGN ON LC
-  POST & SIGN
-  TREE
-  TREE (PROPOSAL)



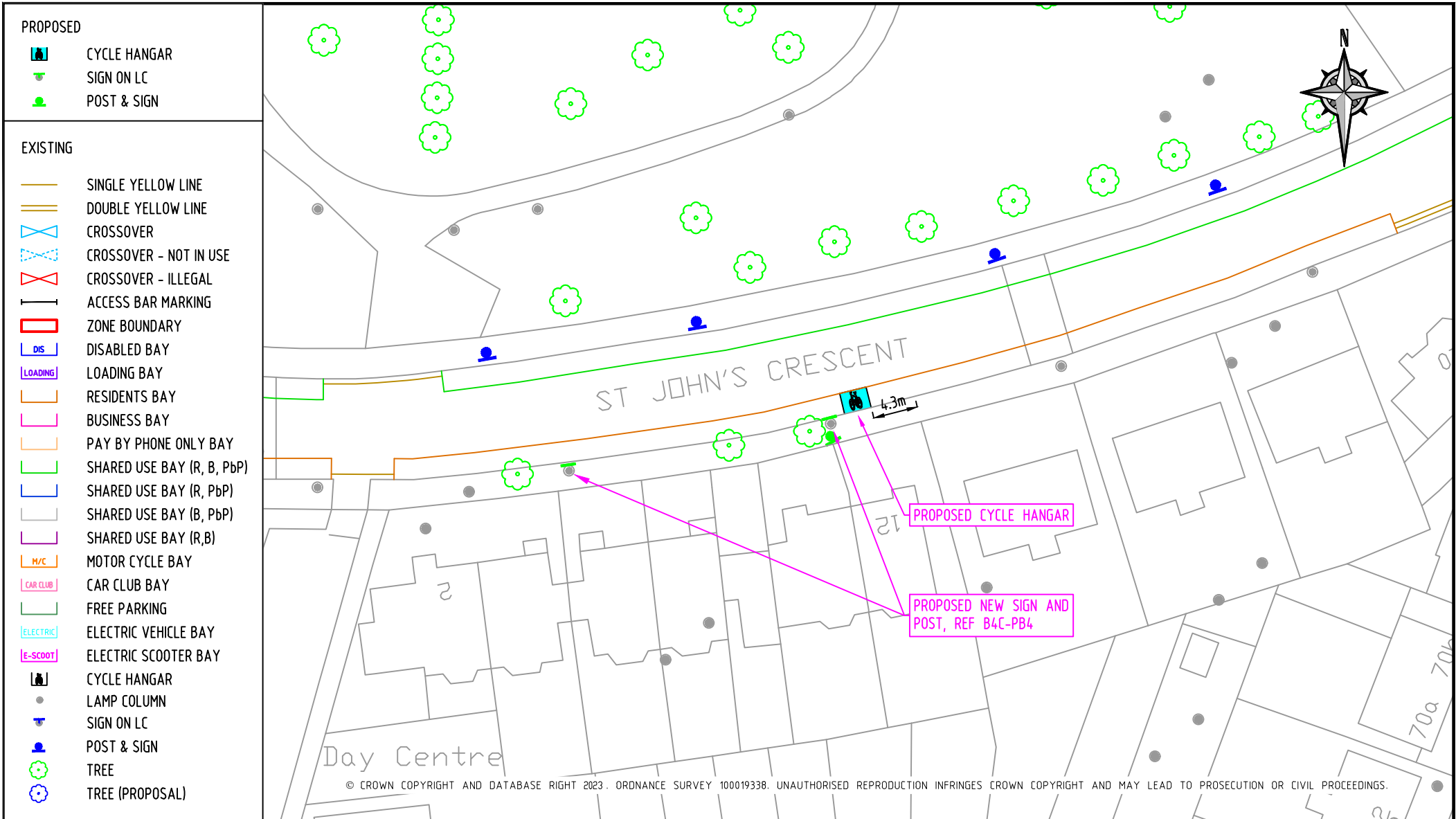
© CROWN COPYRIGHT AND DATABASE RIGHT 2023. ORDNANCE SURVEY 100019338. UNAUTHORISED REPRODUCTION INFRINGES CROWN COPYRIGHT AND MAY LEAD TO PROSECUTION OR CIVIL PROCEEDINGS.

REV	DESCRIPTION	DRAWN	SIG	DATE	CHKD	SIG	DATE	APP	SIG	DATE



Lambeth
 PARKING, STREET MANAGEMENT
 AND COMMERCIAL,
 3RD FLOOR, CIVIC CENTRE
 6 BRIXTON HILL
 LONDON, SW2 1EG
 020 7926 9000

DRAWN	PROJECT		
PP	CYCLE HANGARS - PHASE 8		
CHKD	DRAWING TITLE		
CS	MILVERTON STREET O/S GATEWAY HOUSE		
APP	CLASSIFICATION	PAPER	SCALE
LM	CONSULTATION	A4	1:500
DATE	DRAWING NO	REVISION	
31.07.23	DES-CPZ-CH-8000-20	-	



REV	DESCRIPTION	DRAWN	SIG	DATE	CHKD	SIG	DATE	APP	SIG	DATE

Lambeth




























PARKING, STREET MANAGEMENT AND COMMERCIAL,
3RD FLOOR, CIVIC CENTRE
6 BRIXTON HILL
LONDON, SW2 1EG
020 7926 9000

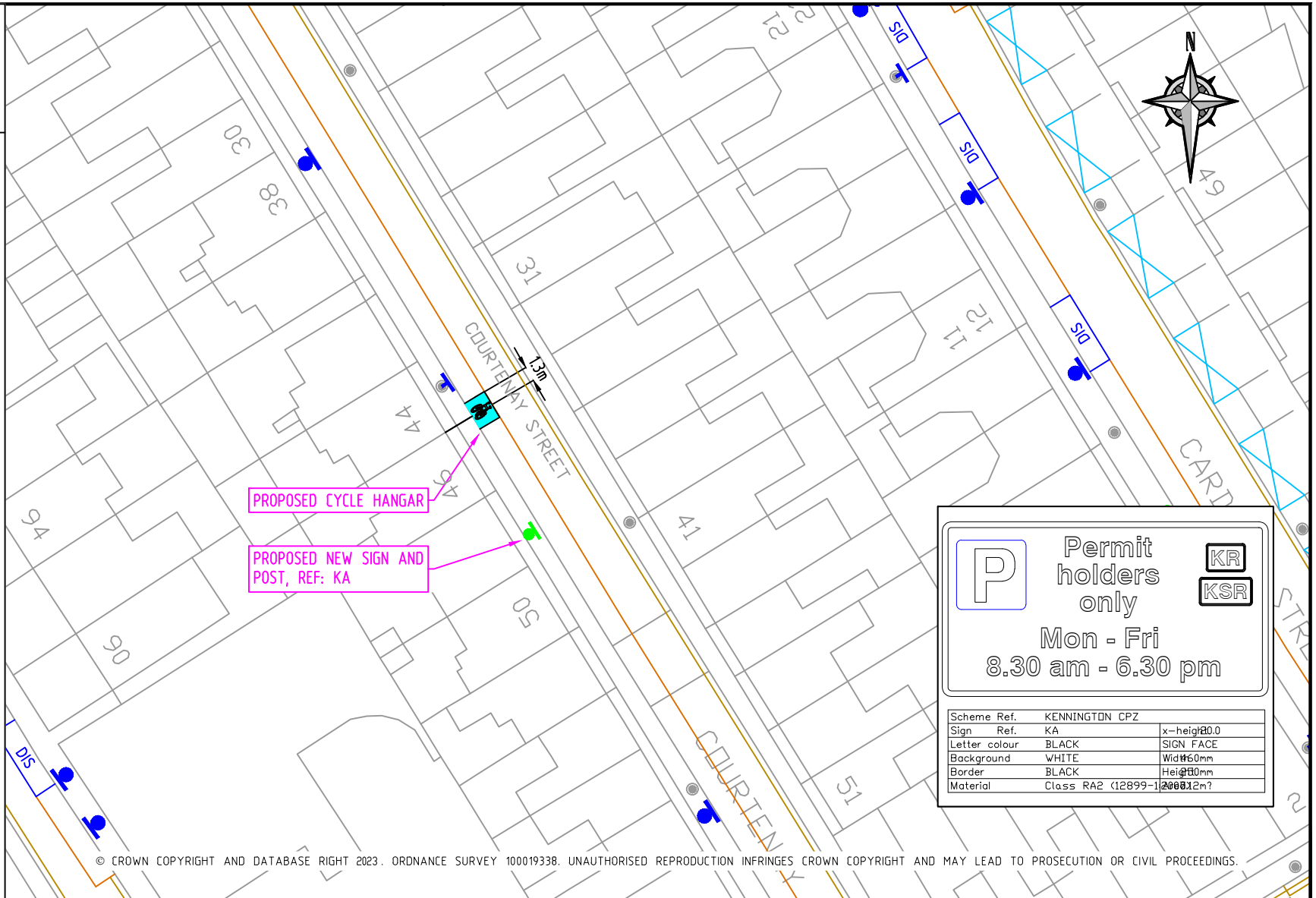
DRAWN	PROJECT		
PP	CYCLE HANGARS - PHASE 8		
CHKD	DRAWING TITLE		
CS	ST JOHN'S CRESCENT O/S No12		
APP	CLASSIFICATION	PAPER	SCALE
LM	CONSULTATION	A4	1:500
DATE	DRAWING NO	REVISION	
31.07.23	DES-CPZ-CH-8000-21	-	

PROPOSED

-  CYCLE HANGAR
-  SIGN ON LC
-  POST & SIGN



EXISTING

-  SINGLE YELLOW LINE
-  DOUBLE YELLOW LINE
-  CROSSOVER
-  CROSSOVER - NOT IN USE
-  CROSSOVER - ILLEGAL
-  ACCESS BAR MARKING
-  ZONE BOUNDARY
-  DISABLED BAY
-  LOADING BAY
-  RESIDENTS BAY
-  BUSINESS BAY
-  PAY BY PHONE ONLY BAY
-  SHARED USE BAY (R, B, PbP)
-  SHARED USE BAY (R, PbP)
-  SHARED USE BAY (B, PbP)
-  SHARED USE BAY (R, B)
-  MOTOR CYCLE BAY
-  CAR CLUB BAY
-  FREE PARKING
-  ELECTRIC VEHICLE BAY
-  ELECTRIC SCOOTER BAY
-  CYCLE HANGAR
-  LAMP COLUMN
-  SIGN ON LC
-  POST & SIGN
-  TREE
-  TREE (PROPOSAL)



PROPOSED CYCLE HANGAR

PROPOSED NEW SIGN AND POST, REF: KA

	Permit holders only Mon - Fri 8.30 am - 6.30 pm	 
---	---	--

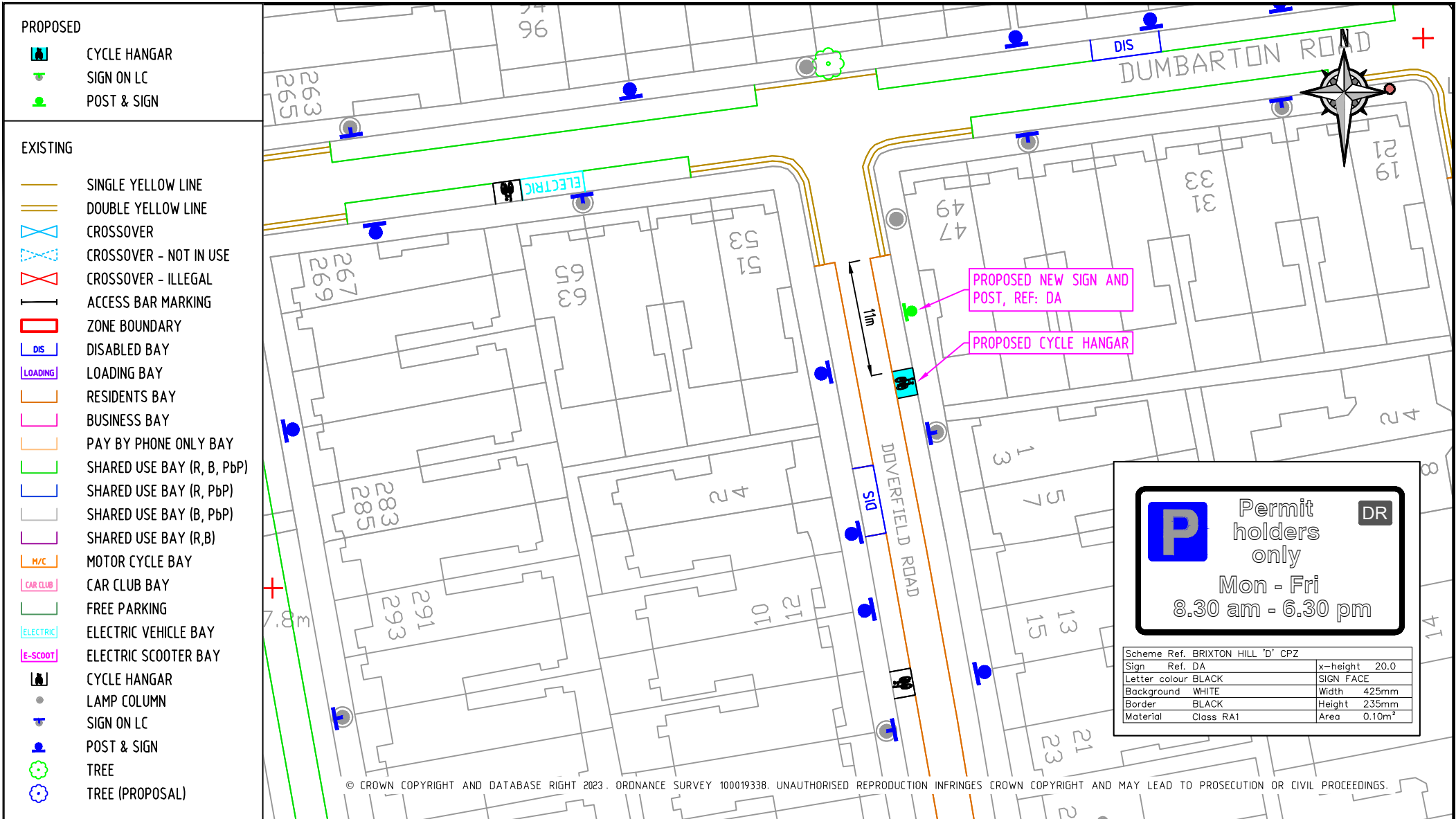
Scheme Ref.	KENNINGTON CPZ		
Sign Ref.	KA	x-height	20.0
Letter colour	BLACK	SIGN FACE	
Background	WHITE	Width	60mm
Border	BLACK	Height	100mm
Material	Class RA2 (12899-1) 2000x12m?		

REV	DESCRIPTION	DRAWN	SIG	DATE	CHKD	SIG	DATE	APP	SIG	DATE



PARKING, STREET MANAGEMENT AND COMMERCIAL,
 3RD FLOOR, CIVIC CENTRE
 6 BRIXTON HILL
 LONDON, SW2 1EG
 020 7926 9000

DRAWN	PP	PROJECT	CYCLE HANGARS - PHASE 8		
CHKD	CS	DRAWING TITLE	COURTENAY STREET O/S No 44-46		
APP	LM	CLASSIFICATION	PAPER	SCALE	
		CONSULTATION	A4	1:500	
DATE	31.07.23	DRAWING NO	DES-CPZ-CH-8000-22		REVISION
					-



REV	DESCRIPTION	DRAWN	SIG	DATE	CHKD	SIG	DATE	APP	SIG	DATE

Lambeth




























PARKING, STREET MANAGEMENT AND COMMERCIAL,
 3RD FLOOR, CIVIC CENTRE
 6 BRIXTON HILL
 LONDON, SW2 1EG
 020 7926 9000

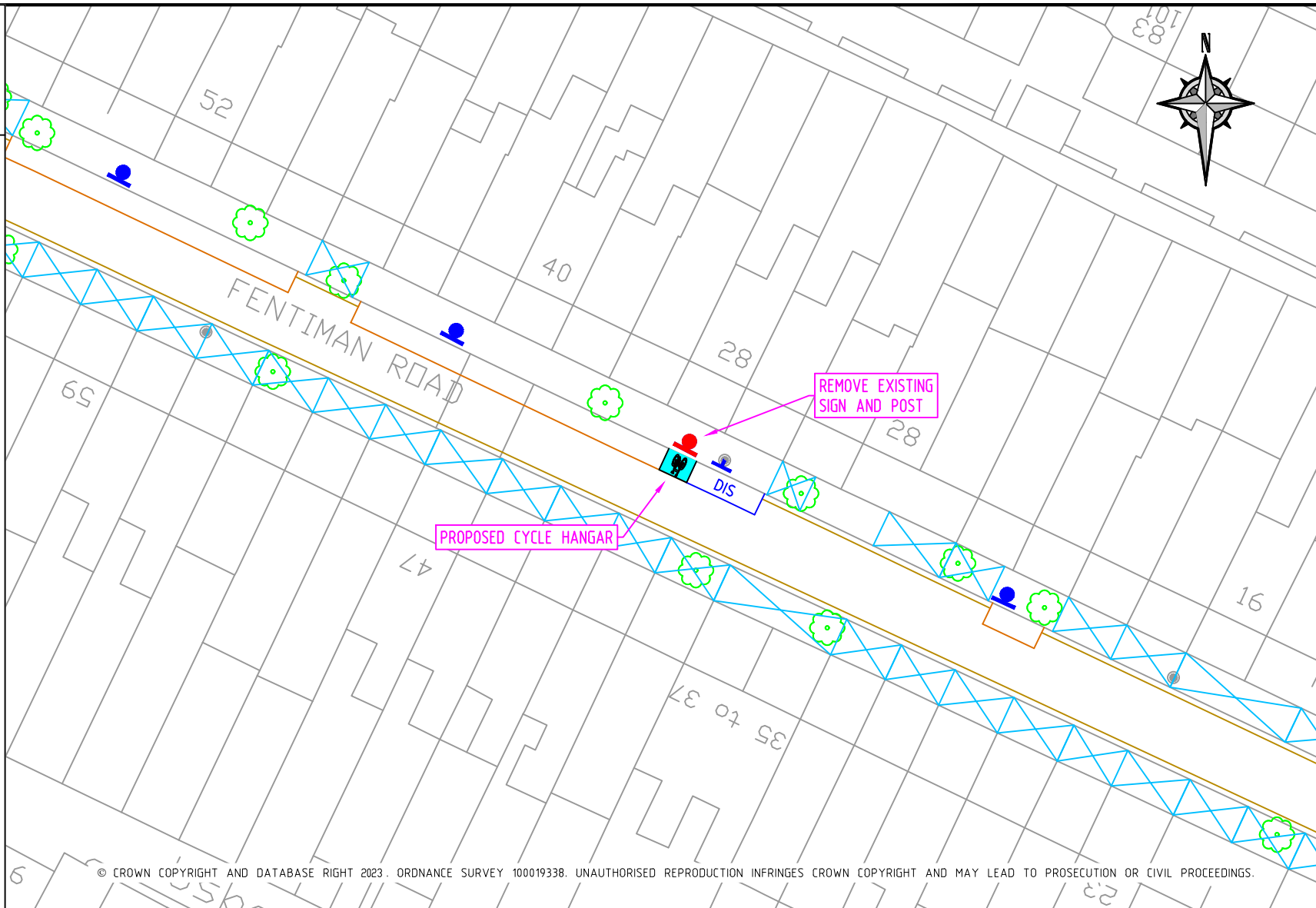
DRAWN	PROJECT	DATE	REVISION
PP	CYCLE HANGARS - PHASE 8	31.07.23	-
CHKD	DRAWING TITLE		
CS	DOVERFIELD RD SIDE OF No47 & 49 DUMBARTON		
APP	CLASSIFICATION	PAPER	SCALE
LM	CONSULTATION	A4	1:500
DATE	DRAWING NO		
31.07.23	DES-CPZ-CH-8000-23		

PROPOSED

-  CYCLE HANGAR
-  SIGN ON LC
-  POST & SIGN

EXISTING

-  SINGLE YELLOW LINE
-  DOUBLE YELLOW LINE
-  CROSSOVER
-  CROSSOVER - NOT IN USE
-  CROSSOVER - ILLEGAL
-  ACCESS BAR MARKING
-  ZONE BOUNDARY
-  DISABLED BAY
-  LOADING BAY
-  RESIDENTS BAY
-  BUSINESS BAY
-  PAY BY PHONE ONLY BAY
-  SHARED USE BAY (R, B, PbP)
-  SHARED USE BAY (R, PbP)
-  SHARED USE BAY (B, PbP)
-  SHARED USE BAY (R, B)
-  MOTOR CYCLE BAY
-  CAR CLUB BAY
-  FREE PARKING
-  ELECTRIC VEHICLE BAY
-  ELECTRIC SCOOTER BAY
-  CYCLE HANGAR
-  LAMP COLUMN
-  SIGN ON LC
-  POST & SIGN
-  TREE
-  TREE (PROPOSAL)



REV	DESCRIPTION	DRAWN	SIG	DATE	CHKD	SIG	DATE	APP	SIG	DATE








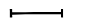














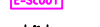






Lambeth
 PARKING, STREET MANAGEMENT
 AND COMMERCIAL,
 3RD FLOOR, CIVIC CENTRE
 6 BRIXTON HILL
 LONDON, SW2 1EG
 020 7926 9000

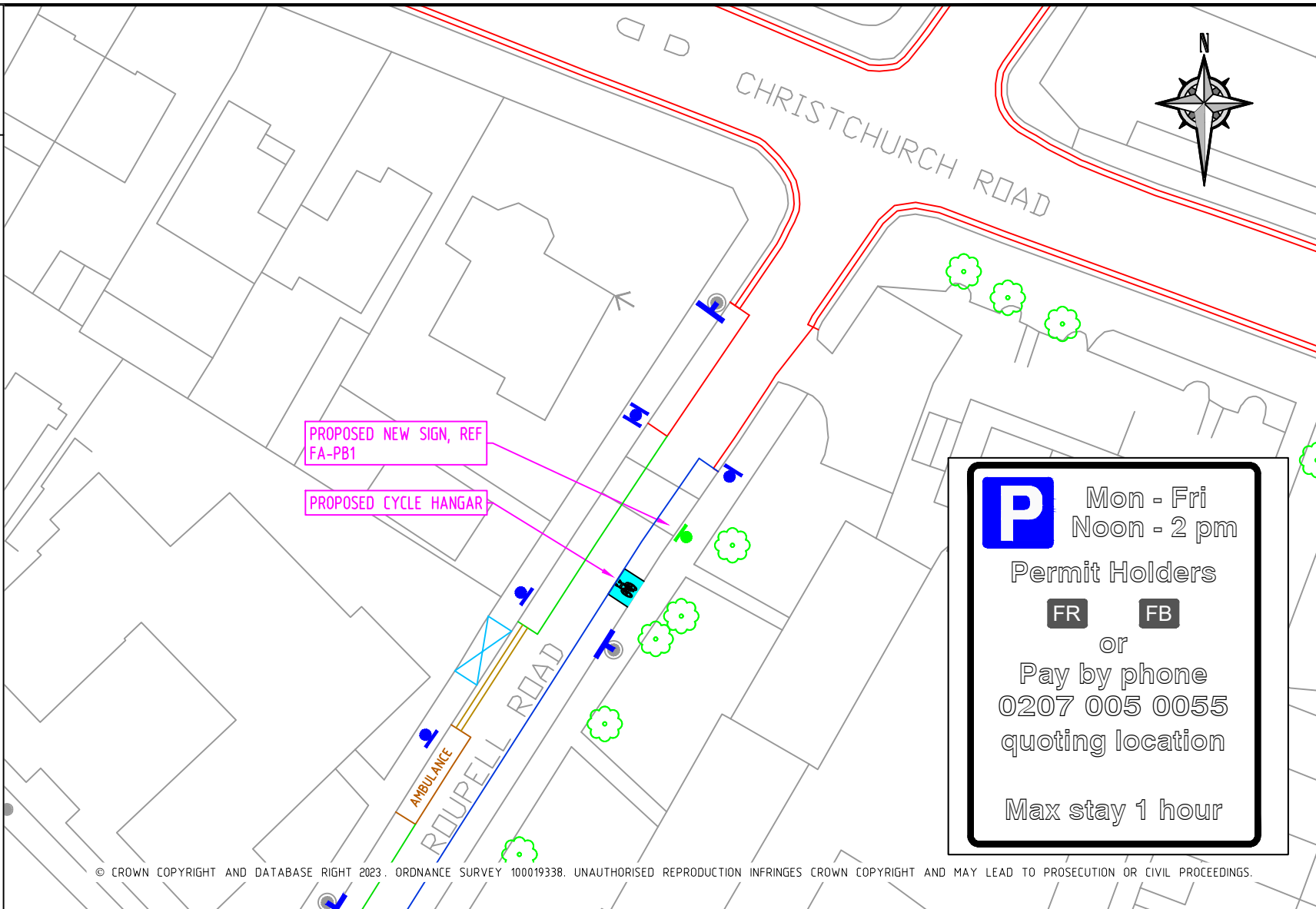
DRAWN	PP	PROJECT	CYCLE HANGARS - PHASE 8		
CHKD	CS	DRAWING TITLE	FENTIMAN RD O/S No34 (ADJ DISABLED BAY)		
APP	LM	CLASSIFICATION	PAPER	SCALE	
		CONSULTATION	A4	1:500	
DATE	31.07.23	DRAWING NO	DES-CPZ-CH-8000-24		REVISION
					-

PROPOSED

-  CYCLE HANGAR
-  SIGN ON LC
-  POST & SIGN

EXISTING

-  SINGLE YELLOW LINE
-  DOUBLE YELLOW LINE
-  CROSSOVER
-  CROSSOVER - NOT IN USE
-  CROSSOVER - ILLEGAL
-  ACCESS BAR MARKING
-  ZONE BOUNDARY
-  DISABLED BAY
-  LOADING BAY
-  RESIDENTS BAY
-  BUSINESS BAY
-  PAY BY PHONE ONLY BAY
-  SHARED USE BAY (R, B, PbP)
-  SHARED USE BAY (R, PbP)
-  SHARED USE BAY (B, PbP)
-  SHARED USE BAY (R, B)
-  MOTOR CYCLE BAY
-  CAR CLUB BAY
-  FREE PARKING
-  ELECTRIC VEHICLE BAY
-  ELECTRIC SCOOTER BAY
-  CYCLE HANGAR
-  LAMP COLUMN
-  SIGN ON LC
-  POST & SIGN
-  TREE
-  TREE (PROPOSAL)



REV	DESCRIPTION	DRAWN	SIG	DATE	CHKD	SIG	DATE	APP	SIG	DATE




























Lambeth
 PARKING, STREET MANAGEMENT
 AND COMMERCIAL,
 3RD FLOOR, CIVIC CENTRE,
 6 BRIXTON HILL
 LONDON, SW2 1EG
 020 7926 9000

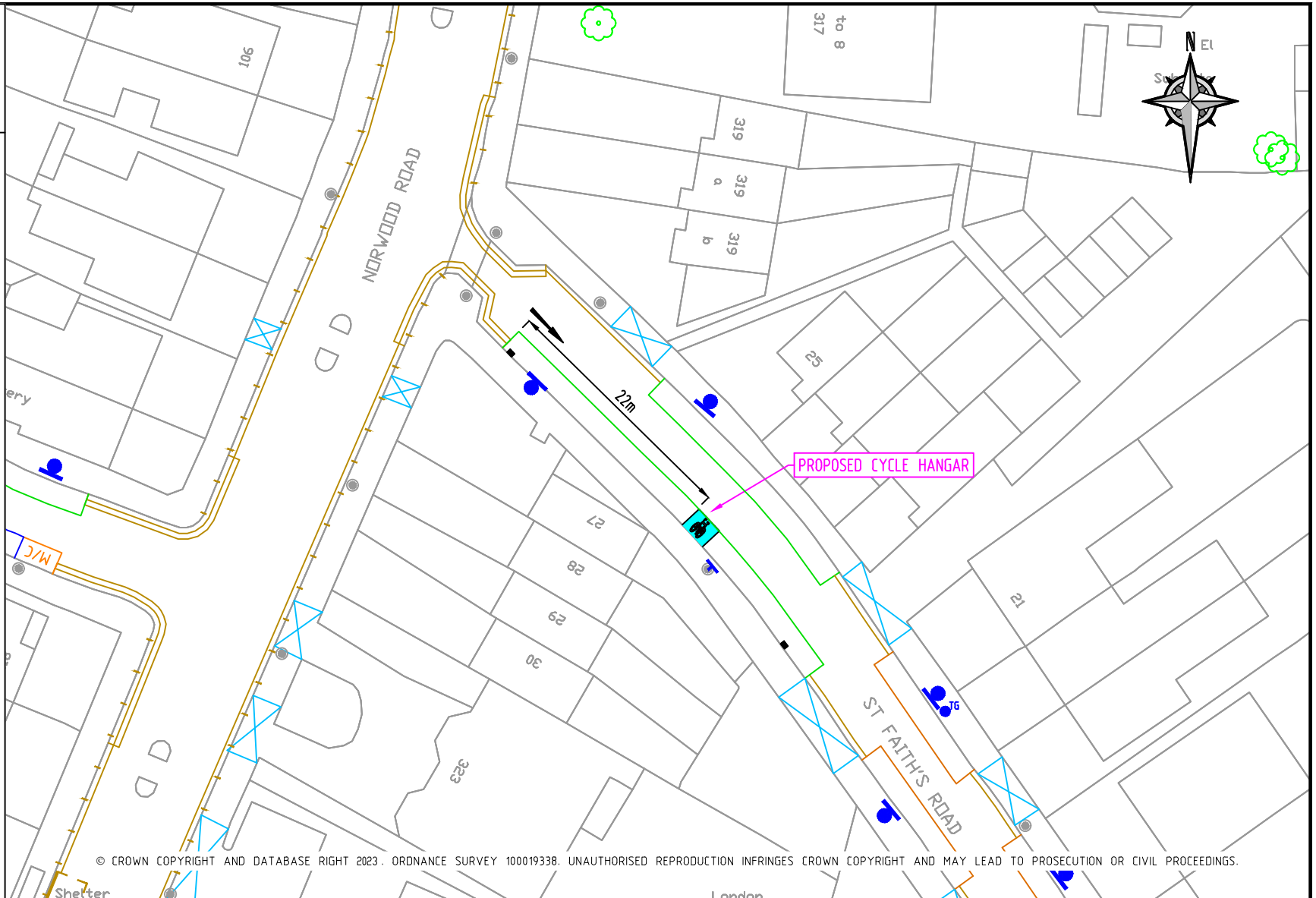
DRAWN	PROJECT	PAPER	SCALE	DATE	DRAWING NO	REVISION
PP	CYCLE HANGARS - PHASE 8	A4	1:500	31.07.23	DES-CPZ-CH-8000-25	-
CHKD	DRAWING TITLE					
CS	Roupell Rd adj Nos 25 & 35 Roupell Estate					
APP	CLASSIFICATION	PAPER	SCALE			
LM	CONSULTATION	A4	1:500			
DATE	DRAWING NO					
31.07.23	DES-CPZ-CH-8000-25					

PROPOSED

-  CYCLE HANGAR
-  SIGN ON LC
-  POST & SIGN

EXISTING

-  SINGLE YELLOW LINE
-  DOUBLE YELLOW LINE
-  CROSSOVER
-  CROSSOVER - NOT IN USE
-  CROSSOVER - ILLEGAL
-  ACCESS BAR MARKING
-  ZONE BOUNDARY
-  DISABLED BAY
-  LOADING BAY
-  RESIDENTS BAY
-  BUSINESS BAY
-  PAY BY PHONE ONLY BAY
-  SHARED USE BAY (R, B, PbP)
-  SHARED USE BAY (R, PbP)
-  SHARED USE BAY (B, PbP)
-  SHARED USE BAY (R, B)
-  MOTOR CYCLE BAY
-  CAR CLUB BAY
-  FREE PARKING
-  ELECTRIC VEHICLE BAY
-  ELECTRIC SCOOTER BAY
-  CYCLE HANGAR
-  LAMP COLUMN
-  SIGN ON LC
-  POST & SIGN
-  TREE
-  TREE (PROPOSAL)



© CROWN COPYRIGHT AND DATABASE RIGHT 2023. ORDNANCE SURVEY 100019338. UNAUTHORISED REPRODUCTION INFRINGES CROWN COPYRIGHT AND MAY LEAD TO PROSECUTION OR CIVIL PROCEEDINGS.

REV	DESCRIPTION	DRAWN	SIG	DATE	CHKD	SIG	DATE	APP	SIG	DATE





























Lambeth
PARKING, STREET MANAGEMENT
AND COMMERCIAL,
3RD FLOOR, CIVIC CENTRE
6 BRIXTON HILL
LONDON, SW2 1EG
020 7926 9000

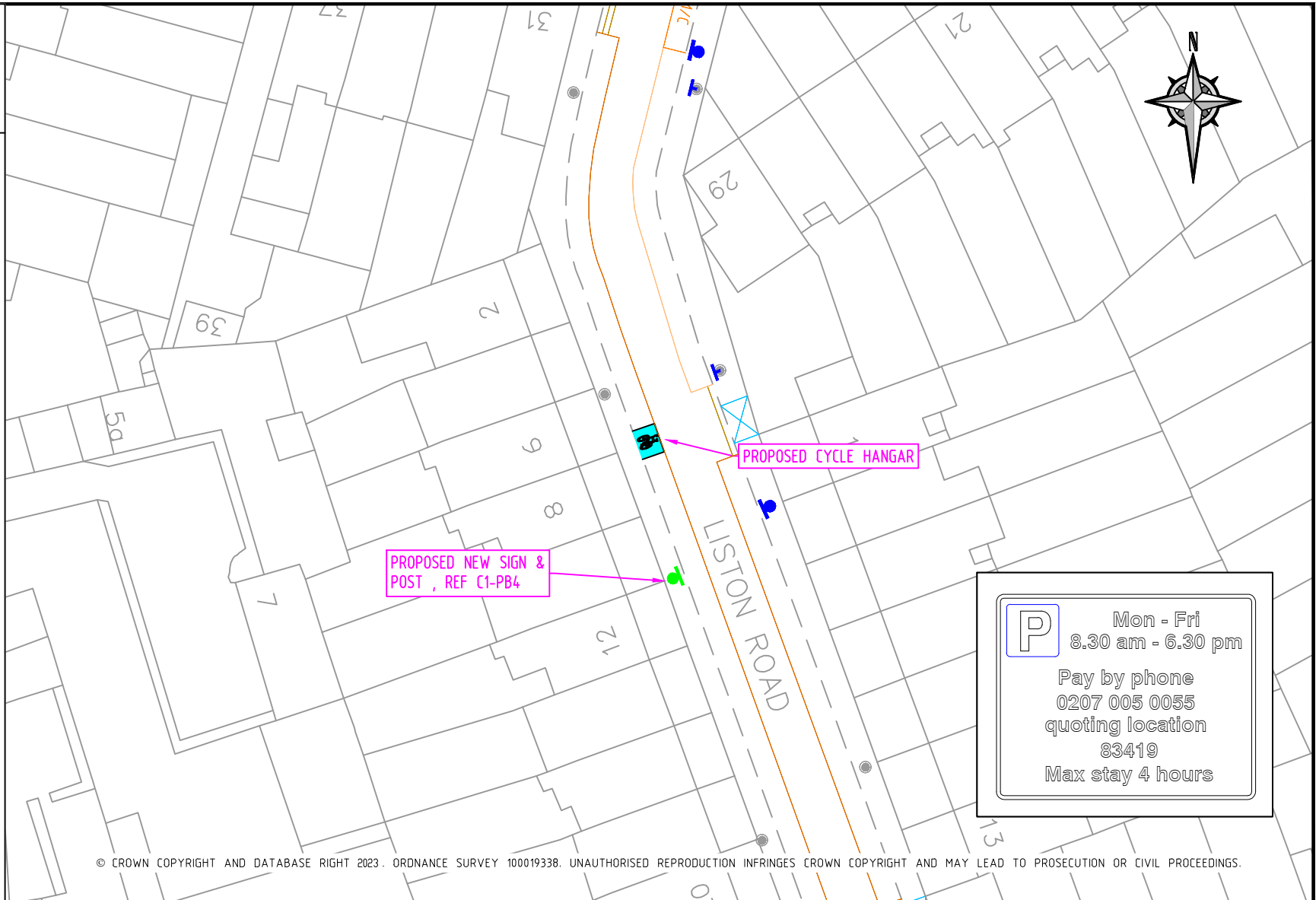
DRAWN	PP	PROJECT	CYCLE HANGARS - PHASE 8		
CHKD	CS	DRAWING TITLE	ST FAITH'S ROAD OPP No 24 & 25		
APP	LM	CLASSIFICATION	PAPER	SCALE	
		CONSULTATION	A4	1:500	
DATE	31.07.23	DRAWING NO	DES-CPZ-CH-8000-26		REVISION
					-

PROPOSED

-  CYCLE HANGAR
-  SIGN ON LC
-  POST & SIGN

EXISTING

-  SINGLE YELLOW LINE
-  DOUBLE YELLOW LINE
-  CROSSOVER
-  CROSSOVER - NOT IN USE
-  CROSSOVER - ILLEGAL
-  ACCESS BAR MARKING
-  ZONE BOUNDARY
-  DISABLED BAY
-  LOADING BAY
-  RESIDENTS BAY
-  BUSINESS BAY
-  PAY BY PHONE ONLY BAY
-  SHARED USE BAY (R, B, PbP)
-  SHARED USE BAY (R, PbP)
-  SHARED USE BAY (B, PbP)
-  SHARED USE BAY (R, B)
-  MOTOR CYCLE BAY
-  CAR CLUB BAY
-  FREE PARKING
-  ELECTRIC VEHICLE BAY
-  ELECTRIC SCOOTER BAY
-  CYCLE HANGAR
-  LAMP COLUMN
-  SIGN ON LC
-  POST & SIGN
-  TREE
-  TREE (PROPOSAL)



P

Mon - Fri
8.30 am - 6.30 pm

Pay by phone
0207 005 0055
quoting location
83419
Max stay 4 hours

© CROWN COPYRIGHT AND DATABASE RIGHT 2023. ORDNANCE SURVEY 100019338. UNAUTHORISED REPRODUCTION INFRINGES CROWN COPYRIGHT AND MAY LEAD TO PROSECUTION OR CIVIL PROCEEDINGS.

REV	DESCRIPTION	DRAWN	SIG	DATE	CHKD	SIG	DATE	APP	SIG	DATE






























Lambeth
PARKING, STREET MANAGEMENT
AND COMMERCIAL,
3RD FLOOR, CIVIC CENTRE
6 BRIXTON HILL
LONDON, SW2 1EG
020 7926 9000

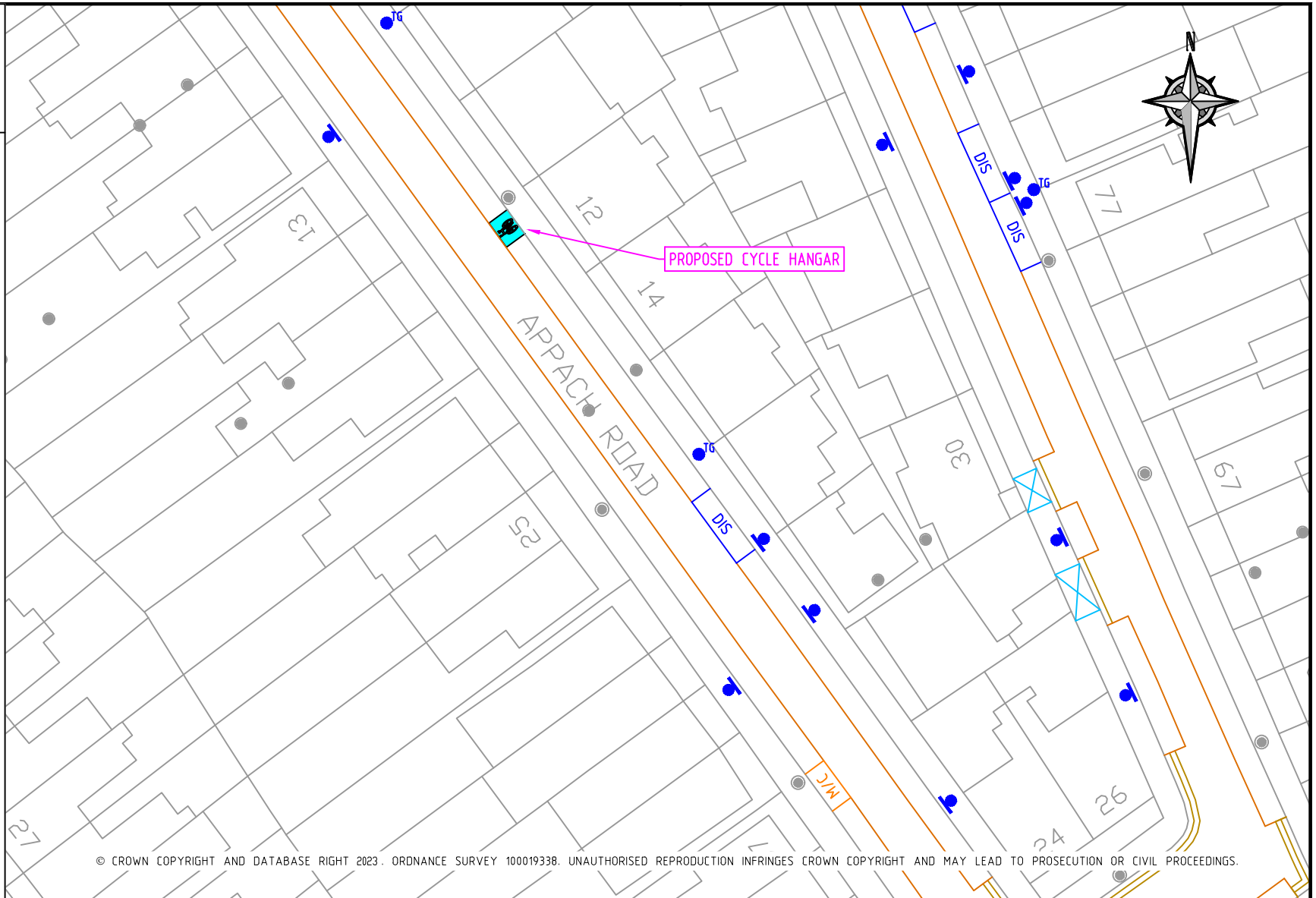
DRAWN	PROJECT		
PP	CYCLE HANGARS - PHASE 8		
CHKD	DRAWING TITLE		
CS	LISTON ROAD O/S No 6 & 8		
APP	CLASSIFICATION	PAPER	SCALE
LM	CONSULTATION	A4	1:500
DATE	DRAWING NO	REVISION	
31.07.23	DES-CPZ-CH-8000-27	-	

PROPOSED

-  CYCLE HANGAR
-  SIGN ON LC
-  POST & SIGN

EXISTING

-  SINGLE YELLOW LINE
-  DOUBLE YELLOW LINE
-  CROSSOVER
-  CROSSOVER - NOT IN USE
-  CROSSOVER - ILLEGAL
-  ACCESS BAR MARKING
-  ZONE BOUNDARY
-  DISABLED BAY
-  LOADING BAY
-  RESIDENTS BAY
-  BUSINESS BAY
-  PAY BY PHONE ONLY BAY
-  SHARED USE BAY (R, B, PbP)
-  SHARED USE BAY (R, PbP)
-  SHARED USE BAY (B, PbP)
-  SHARED USE BAY (R, B)
-  MOTOR CYCLE BAY
-  CAR CLUB BAY
-  FREE PARKING
-  ELECTRIC VEHICLE BAY
-  ELECTRIC SCOOTER BAY
-  CYCLE HANGAR
-  LAMP COLUMN
-  SIGN ON LC
-  POST & SIGN
-  TREE
-  TREE (PROPOSAL)



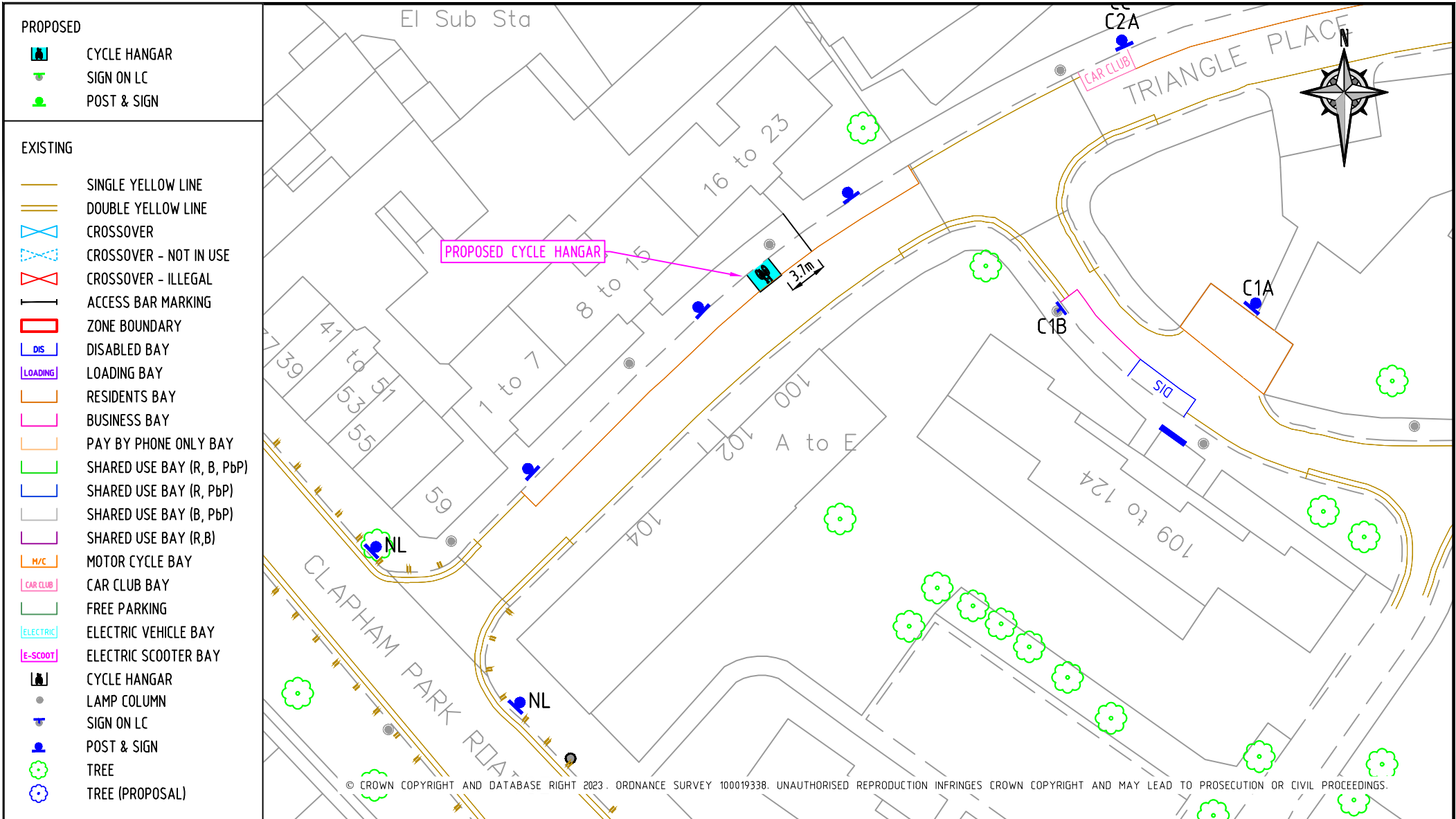
© CROWN COPYRIGHT AND DATABASE RIGHT 2023. ORDNANCE SURVEY 100019338. UNAUTHORISED REPRODUCTION INFRINGES CROWN COPYRIGHT AND MAY LEAD TO PROSECUTION OR CIVIL PROCEEDINGS.

REV	DESCRIPTION	DRAWN	SIG	DATE	CHKD	SIG	DATE	APP	SIG	DATE



Lambeth
 PARKING, STREET MANAGEMENT
 AND COMMERCIAL,
 3RD FLOOR, CIVIC CENTRE
 6 BRIXTON HILL
 LONDON, SW2 1EG
 020 7926 9000

DRAWN	PP	PROJECT	CYCLE HANGARS - PHASE 8		
CHKD	CS	DRAWING TITLE	APPACHE ROAD O/S No12		
APP	LM	CLASSIFICATION	PAPER	SCALE	
		CONSULTATION	A4	1:500	
DATE	31.07.23	DRAWING NO	DES-CPZ-CH-8000-28		REVISION
					-



PROPOSED

- CYCLE HANGAR
- SIGN ON LC
- POST & SIGN

EXISTING

- SINGLE YELLOW LINE
- DOUBLE YELLOW LINE
- CROSSOVER
- CROSSOVER - NOT IN USE
- CROSSOVER - ILLEGAL
- ACCESS BAR MARKING
- ZONE BOUNDARY
- DISABLED BAY
- LOADING BAY
- RESIDENTS BAY
- BUSINESS BAY
- PAY BY PHONE ONLY BAY
- SHARED USE BAY (R, B, PbP)
- SHARED USE BAY (R, PbP)
- SHARED USE BAY (B, PbP)
- SHARED USE BAY (R,B)
- MOTOR CYCLE BAY
- CAR CLUB BAY
- FREE PARKING
- ELECTRIC VEHICLE BAY
- ELECTRIC SCOOTER BAY
- CYCLE HANGAR
- LAMP COLUMN
- SIGN ON LC
- POST & SIGN
- TREE
- TREE (PROPOSAL)

© CROWN COPYRIGHT AND DATABASE RIGHT 2023. ORDNANCE SURVEY 100019338. UNAUTHORISED REPRODUCTION INFRINGES CROWN COPYRIGHT AND MAY LEAD TO PROSECUTION OR CIVIL PROCEEDINGS.

REV	DESCRIPTION	DRAWN	SIG	DATE	CHKD	SIG	DATE	APP	SIG	DATE




























Lambeth
 PARKING, STREET MANAGEMENT
 AND COMMERCIAL,
 3RD FLOOR, CIVIC CENTRE
 6 BRIXTON HILL
 LONDON, SW2 1EG
 020 7926 9000

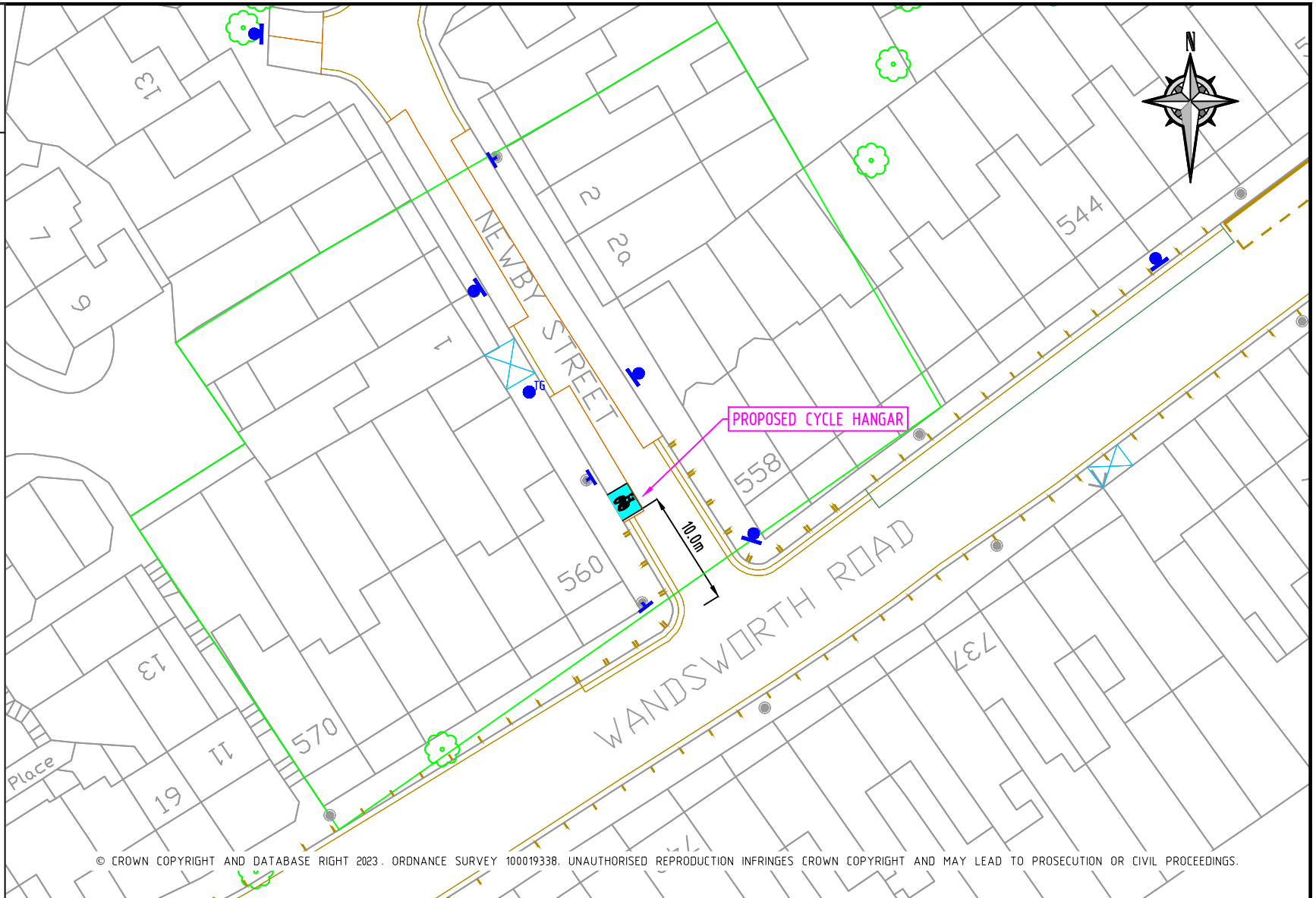
DRAWN	PROJECT		
PP	CYCLE HANGARS - PHASE 8		
CHKD	DRAWING TITLE		
CS	TRIANGLE PLACE O/S No 16-23		
APP	CLASSIFICATION	PAPER	SCALE
LM	CONSULTATION	A4	1:500
DATE	DRAWING NO	REVISION	
31.07.23	DES-CPZ-CH-8000-29	-	

PROPOSED

-  CYCLE HANGAR
-  SIGN ON LC
-  POST & SIGN

EXISTING

-  SINGLE YELLOW LINE
-  DOUBLE YELLOW LINE
-  CROSSOVER
-  CROSSOVER - NOT IN USE
-  CROSSOVER - ILLEGAL
-  ACCESS BAR MARKING
-  ZONE BOUNDARY
-  DISABLED BAY
-  LOADING BAY
-  RESIDENTS BAY
-  BUSINESS BAY
-  PAY BY PHONE ONLY BAY
-  SHARED USE BAY (R, B, PbP)
-  SHARED USE BAY (R, PbP)
-  SHARED USE BAY (B, PbP)
-  SHARED USE BAY (R, B)
-  MOTOR CYCLE BAY
-  CAR CLUB BAY
-  FREE PARKING
-  ELECTRIC VEHICLE BAY
-  ELECTRIC SCOOTER BAY
-  CYCLE HANGAR
-  LAMP COLUMN
-  SIGN ON LC
-  POST & SIGN
-  TREE
-  TREE (PROPOSAL)



© CROWN COPYRIGHT AND DATABASE RIGHT 2023. ORDNANCE SURVEY 100019338. UNAUTHORISED REPRODUCTION INFRINGES CROWN COPYRIGHT AND MAY LEAD TO PROSECUTION OR CIVIL PROCEEDINGS.

REV	DESCRIPTION	DRAWN	SIG	DATE	CHKD	SIG	DATE	APP	SIG	DATE




























Lambeth
 PARKING, STREET MANAGEMENT
 AND COMMERCIAL,
 3RD FLOOR, CIVIC CENTRE
 6 BRIXTON HILL
 LONDON, SW2 1EG
 020 7926 9000

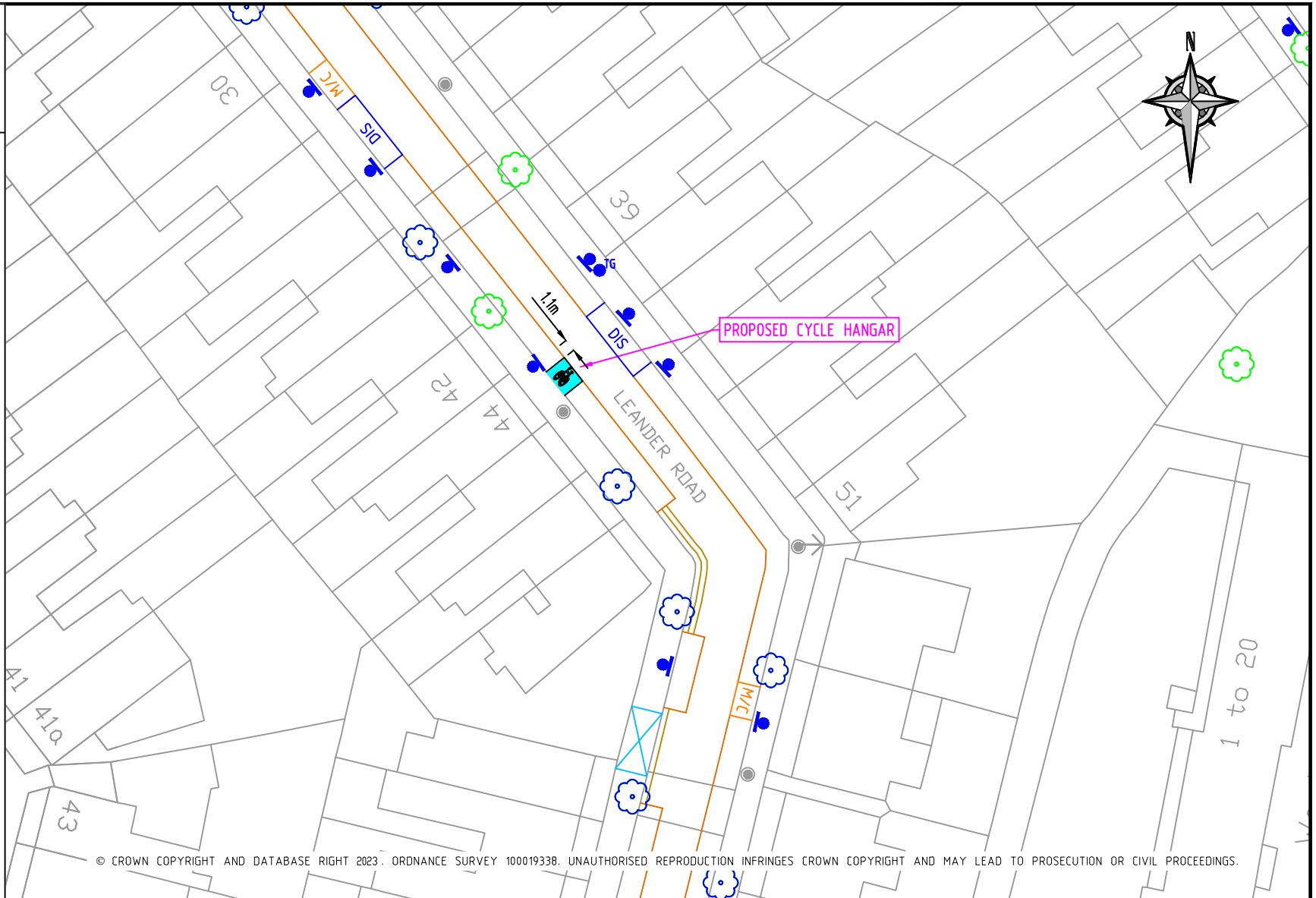
DRAWN	PP	PROJECT	CYCLE HANGARS - PHASE 8		
CHKD	CS	DRAWING TITLE	NEWBY ST SIDE OF No 560 WANDSWORTH RD		
APP	LM	CLASSIFICATION	PAPER	SCALE	
		CONSULTATION	A4	1:500	
DATE	31.07.23	DRAWING NO	DES-CPZ-CH-8000-30		REVISION
					-

PROPOSED

-  CYCLE HANGAR
-  SIGN ON LC
-  POST & SIGN

EXISTING

-  SINGLE YELLOW LINE
-  DOUBLE YELLOW LINE
-  CROSSOVER
-  CROSSOVER - NOT IN USE
-  CROSSOVER - ILLEGAL
-  ACCESS BAR MARKING
-  ZONE BOUNDARY
-  DISABLED BAY
-  LOADING BAY
-  RESIDENTS BAY
-  BUSINESS BAY
-  PAY BY PHONE ONLY BAY
-  SHARED USE BAY (R, B, PbP)
-  SHARED USE BAY (R, PbP)
-  SHARED USE BAY (B, PbP)
-  SHARED USE BAY (R, B)
-  MOTOR CYCLE BAY
-  CAR CLUB BAY
-  FREE PARKING
-  ELECTRIC VEHICLE BAY
-  ELECTRIC SCOOTER BAY
-  CYCLE HANGAR
-  LAMP COLUMN
-  SIGN ON LC
-  POST & SIGN
-  TREE
-  TREE (PROPOSAL)



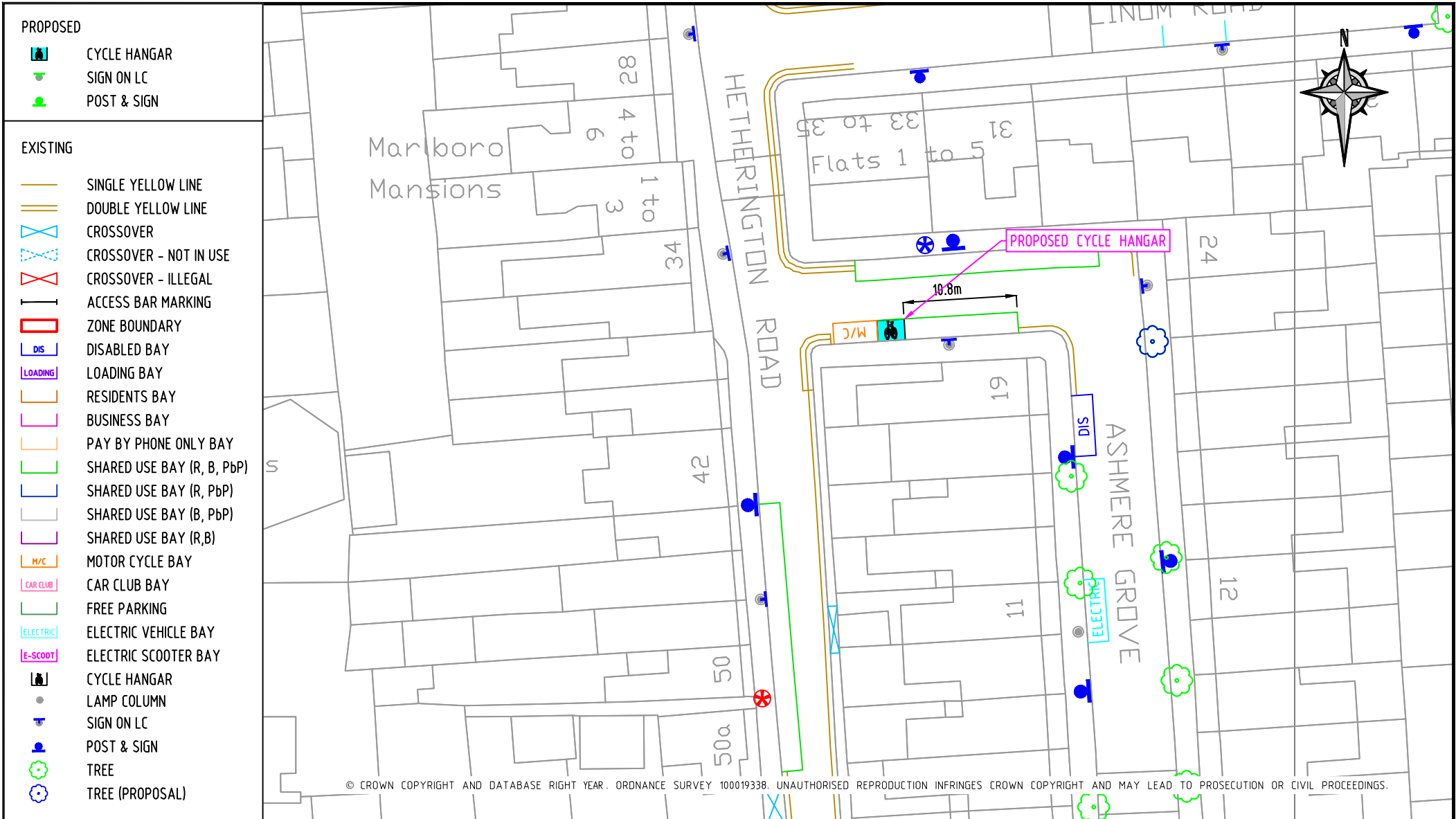
© CROWN COPYRIGHT AND DATABASE RIGHT 2023. ORDNANCE SURVEY 100019338. UNAUTHORISED REPRODUCTION INFRINGES CROWN COPYRIGHT AND MAY LEAD TO PROSECUTION OR CIVIL PROCEEDINGS.

REV	DESCRIPTION	DRAWN	SIG	DATE	CHKD	SIG	DATE	APP	SIG	DATE



PARKING, STREET MANAGEMENT
AND COMMERCIAL,
3RD FLOOR, CIVIC CENTRE
6 BRIXTON HILL
LONDON, SW2 1EG
020 7926 9000




























DRAWN	PROJECT		
PP	CYCLE HANGARS - PHASE 8		
CHKD	DRAWING TITLE		
CS	LEANDER ROAD O/S 42-44		
APP	CLASSIFICATION	PAPER	SCALE
LM	CONSULTATION	A4	1:500
DATE	DRAWING NO	REVISION	
31.07.23	DES-CPZ-CH-8000-31	-	



PROPOSED

-  CYCLE HANGAR
-  SIGN ON LC
-  POST & SIGN

EXISTING

-  SINGLE YELLOW LINE
-  DOUBLE YELLOW LINE
-  CROSSOVER
-  CROSSOVER - NOT IN USE
-  CROSSOVER - ILLEGAL
-  ACCESS BAR MARKING
-  ZONE BOUNDARY
-  DISABLED BAY
-  LOADING BAY
-  RESIDENTS BAY
-  BUSINESS BAY
-  PAY BY PHONE ONLY BAY
-  SHARED USE BAY (R, B, PbP)
-  SHARED USE BAY (R, PbP)
-  SHARED USE BAY (B, PbP)
-  SHARED USE BAY (R, B)
-  MOTOR CYCLE BAY
-  CAR CLUB BAY
-  FREE PARKING
-  ELECTRIC VEHICLE BAY
-  ELECTRIC SCOOTER BAY
-  CYCLE HANGAR
-  LAMP COLUMN
-  SIGN ON LC
-  POST & SIGN
-  TREE
-  TREE (PROPOSAL)

REV	DESCRIPTION	DRAWN	SIG	DATE	CHKD	SIG	DATE	APP	SIG	DATE






























Lambeth
 PARKING, STREET MANAGEMENT
 AND COMMERCIAL,
 3RD FLOOR, CIVIC CENTRE
 6 BRIXTON HILL
 LONDON, SW2 1EG
 020 7926 9000

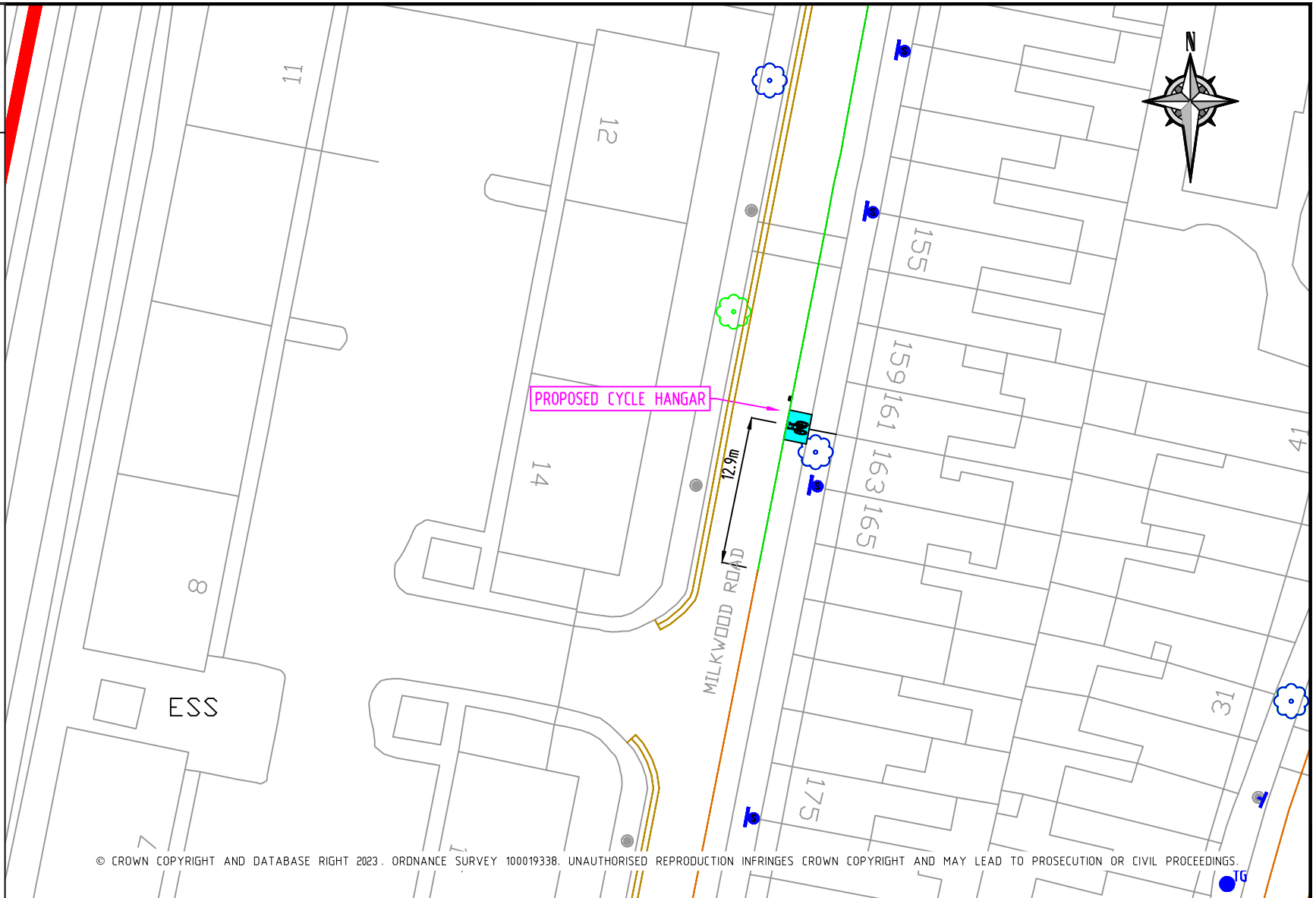
DRAWN	PROJECT		
PP	CYCLE HANGARS - PHASE 8		
CHKD	DRAWING TITLE		
CS	ASHMERE GROVE SIDE OF No19		
APP	CLASSIFICATION	PAPER	SCALE
LM	CONSULTATION	A4	1:500
DATE	DRAWING NO	REVISION	
31.07.23	DES-CPZ-CH-8000-32	-	

PROPOSED

-  CYCLE HANGAR
-  SIGN ON LC
-  POST & SIGN

EXISTING

-  SINGLE YELLOW LINE
-  DOUBLE YELLOW LINE
-  CROSSOVER
-  CROSSOVER - NOT IN USE
-  CROSSOVER - ILLEGAL
-  ACCESS BAR MARKING
-  ZONE BOUNDARY
-  DISABLED BAY
-  LOADING BAY
-  RESIDENTS BAY
-  BUSINESS BAY
-  PAY BY PHONE ONLY BAY
-  SHARED USE BAY (R, B, PbP)
-  SHARED USE BAY (R, PbP)
-  SHARED USE BAY (B, PbP)
-  SHARED USE BAY (R, B)
-  MOTOR CYCLE BAY
-  CAR CLUB BAY
-  FREE PARKING
-  ELECTRIC VEHICLE BAY
-  ELECTRIC SCOOTER BAY
-  CYCLE HANGAR
-  LAMP COLUMN
-  SIGN ON LC
-  POST & SIGN
-  TREE
-  TREE (PROPOSAL)



© CROWN COPYRIGHT AND DATABASE RIGHT 2023. ORDNANCE SURVEY 100019338. UNAUTHORISED REPRODUCTION INFRINGES CROWN COPYRIGHT AND MAY LEAD TO PROSECUTION OR CIVIL PROCEEDINGS.

REV	DESCRIPTION	DRAWN	SIG	DATE	CHKD	SIG	DATE	APP	SIG	DATE






























Lambeth
 PARKING, STREET MANAGEMENT
 AND COMMERCIAL,
 3RD FLOOR, CIVIC CENTRE
 6 BRIXTON HILL
 LONDON, SW2 1EG
 020 7926 9000

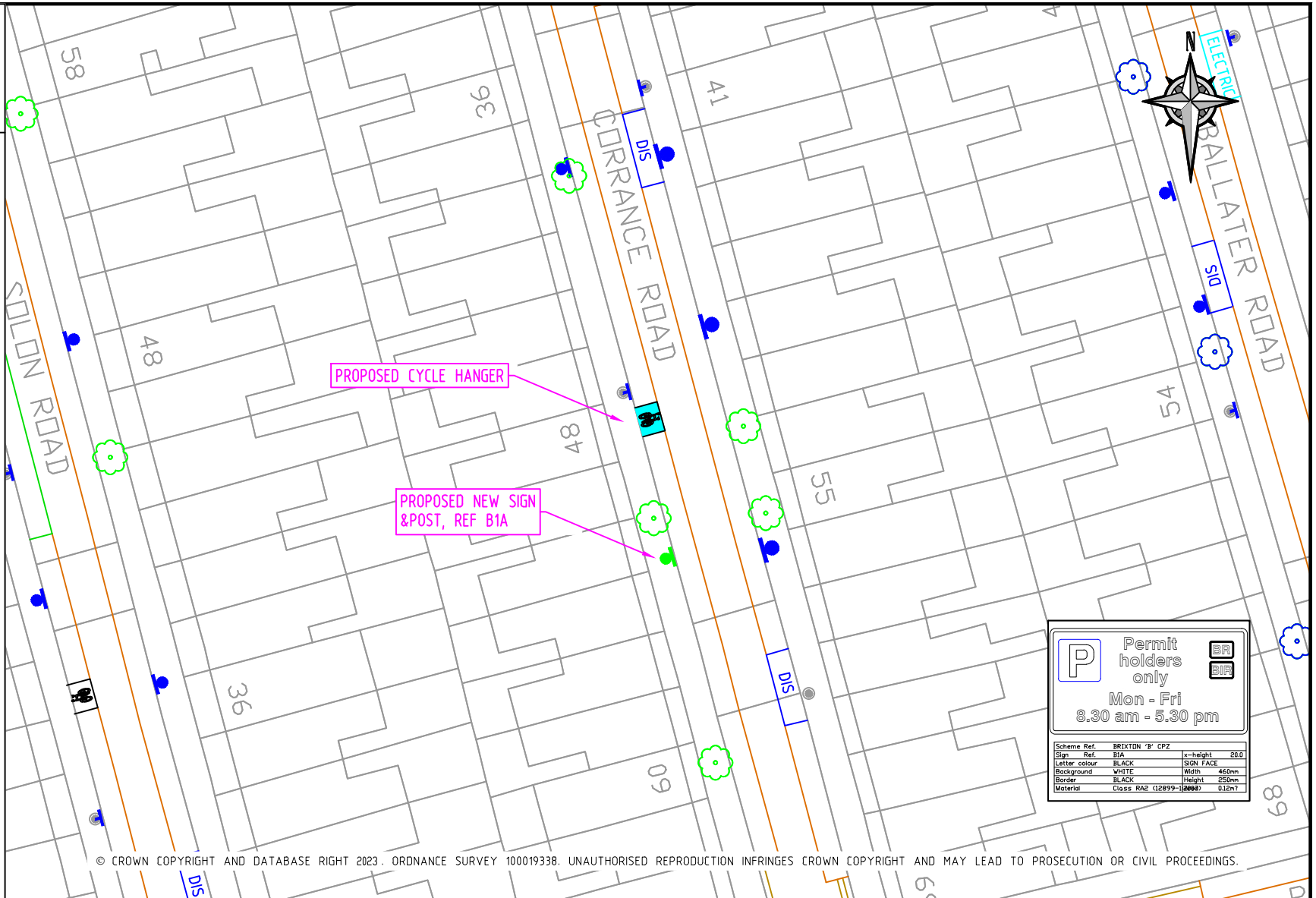
DRAWN	PP	PROJECT	CYCLE HANGARS - PHASE 8		
CHKD	CS	DRAWING TITLE	MILKWOOD RD O/S No 159 & 161		
APP	LM	CLASSIFICATION	PAPER	SCALE	
		CONSULTATION	A4	1:500	
DATE	31.07.23	DRAWING NO	DES-CPZ-CH-8000-33		REVISION
					-

PROPOSED

-  CYCLE HANGAR
-  SIGN ON LC
-  POST & SIGN

EXISTING

-  SINGLE YELLOW LINE
-  DOUBLE YELLOW LINE
-  CROSSOVER
-  CROSSOVER - NOT IN USE
-  CROSSOVER - ILLEGAL
-  ACCESS BAR MARKING
-  ZONE BOUNDARY
-  DISABLED BAY
-  LOADING BAY
-  RESIDENTS BAY
-  BUSINESS BAY
-  PAY BY PHONE ONLY BAY
-  SHARED USE BAY (R, B, PbP)
-  SHARED USE BAY (R, PbP)
-  SHARED USE BAY (B, PbP)
-  SHARED USE BAY (R, B)
-  MOTOR CYCLE BAY
-  CAR CLUB BAY
-  FREE PARKING
-  ELECTRIC VEHICLE BAY
-  ELECTRIC SCOOTER BAY
-  CYCLE HANGAR
-  LAMP COLUMN
-  SIGN ON LC
-  POST & SIGN
-  TREE
-  TREE (PROPOSAL)



P

Permit holders only

Mon - Fri

8.30 am - 5.30 pm

RESIDENTS ONLY

RESIDENTS ONLY

Scheme Ref.	BRIXTON 'B' CPZ	h-height	200
Sign Ref.	B1A	Sign Face	
Letter colour	BLACK	Width	460mm
Background	WHITE	Height	250mm
Border	BLACK	Class	RAC (12899-14888) 0127

© CROWN COPYRIGHT AND DATABASE RIGHT 2023. ORDNANCE SURVEY 100019338. UNAUTHORISED REPRODUCTION INFRINGES CROWN COPYRIGHT AND MAY LEAD TO PROSECUTION OR CIVIL PROCEEDINGS.

REV	DESCRIPTION	DRAWN	SIG	DATE	CHKD	SIG	DATE	APP	SIG	DATE






























PARKING, STREET MANAGEMENT AND COMMERCIAL,
3RD FLOOR, CIVIC CENTRE
6 BRIXTON HILL
LONDON, SW2 1EG
020 7926 9000

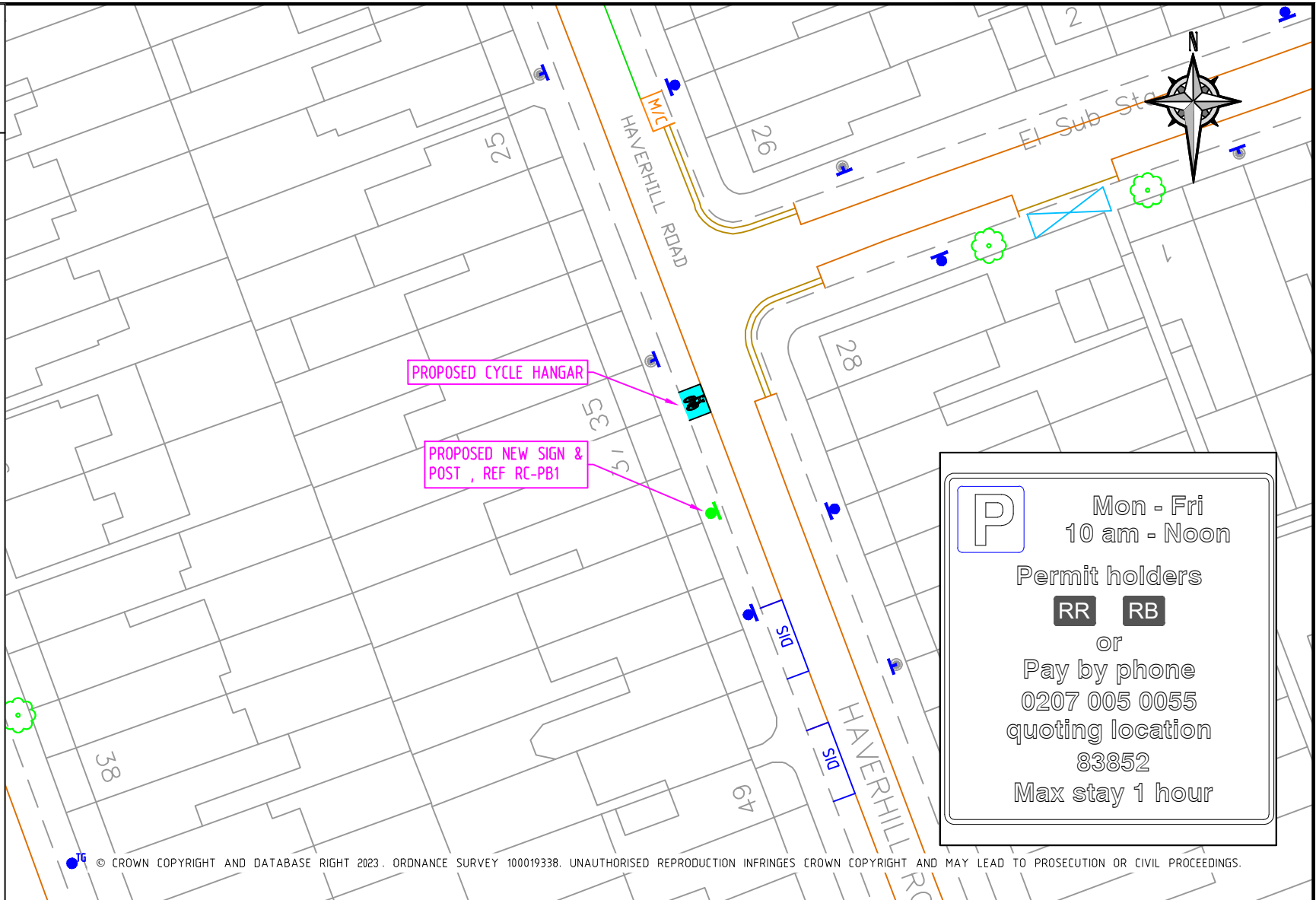
DRAWN	PROJECT		
PP	CYCLE HANGARS - PHASE 8		
CHKD	DRAWING TITLE		
CS	CORRANCE RD O/S No48		
APP	CLASSIFICATION	PAPER	SCALE
LM	CONSULTATION	A4	1:500
DATE	DRAWING NO	REVISION	
31.07.23	DES-CPZ-CH-8000-34	-	


PROPOSED

-  CYCLE HANGAR
-  SIGN ON LC
-  POST & SIGN

EXISTING

-  SINGLE YELLOW LINE
-  DOUBLE YELLOW LINE
-  CROSSOVER
-  CROSSOVER - NOT IN USE
-  CROSSOVER - ILLEGAL
-  ACCESS BAR MARKING
-  ZONE BOUNDARY
-  DISABLED BAY
-  LOADING BAY
-  RESIDENTS BAY
-  BUSINESS BAY
-  PAY BY PHONE ONLY BAY
-  SHARED USE BAY (R, B, PbP)
-  SHARED USE BAY (R, PbP)
-  SHARED USE BAY (B, PbP)
-  SHARED USE BAY (R, B)
-  MOTOR CYCLE BAY
-  CAR CLUB BAY
-  FREE PARKING
-  ELECTRIC VEHICLE BAY
-  ELECTRIC SCOOTER BAY
-  CYCLE HANGAR
-  LAMP COLUMN
-  SIGN ON LC
-  POST & SIGN
-  TREE
-  TREE (PROPOSAL)





Mon - Fri
10 am - Noon

Permit holders

RR

RB

or

Pay by phone
0207 005 0055
quoting location
83852

Max stay 1 hour

© CROWN COPYRIGHT AND DATABASE RIGHT 2023. ORDNANCE SURVEY 100019338. UNAUTHORISED REPRODUCTION INFRINGES CROWN COPYRIGHT AND MAY LEAD TO PROSECUTION OR CIVIL PROCEEDINGS.

REV	DESCRIPTION	DRAWN	SIG	DATE	CHKD	SIG	DATE	APP	SIG	DATE































PARKING, STREET MANAGEMENT
AND COMMERCIAL,
3RD FLOOR, CIVIC CENTRE
6 BRIXTON HILL
LONDON, SW2 1EG
020 7926 9000

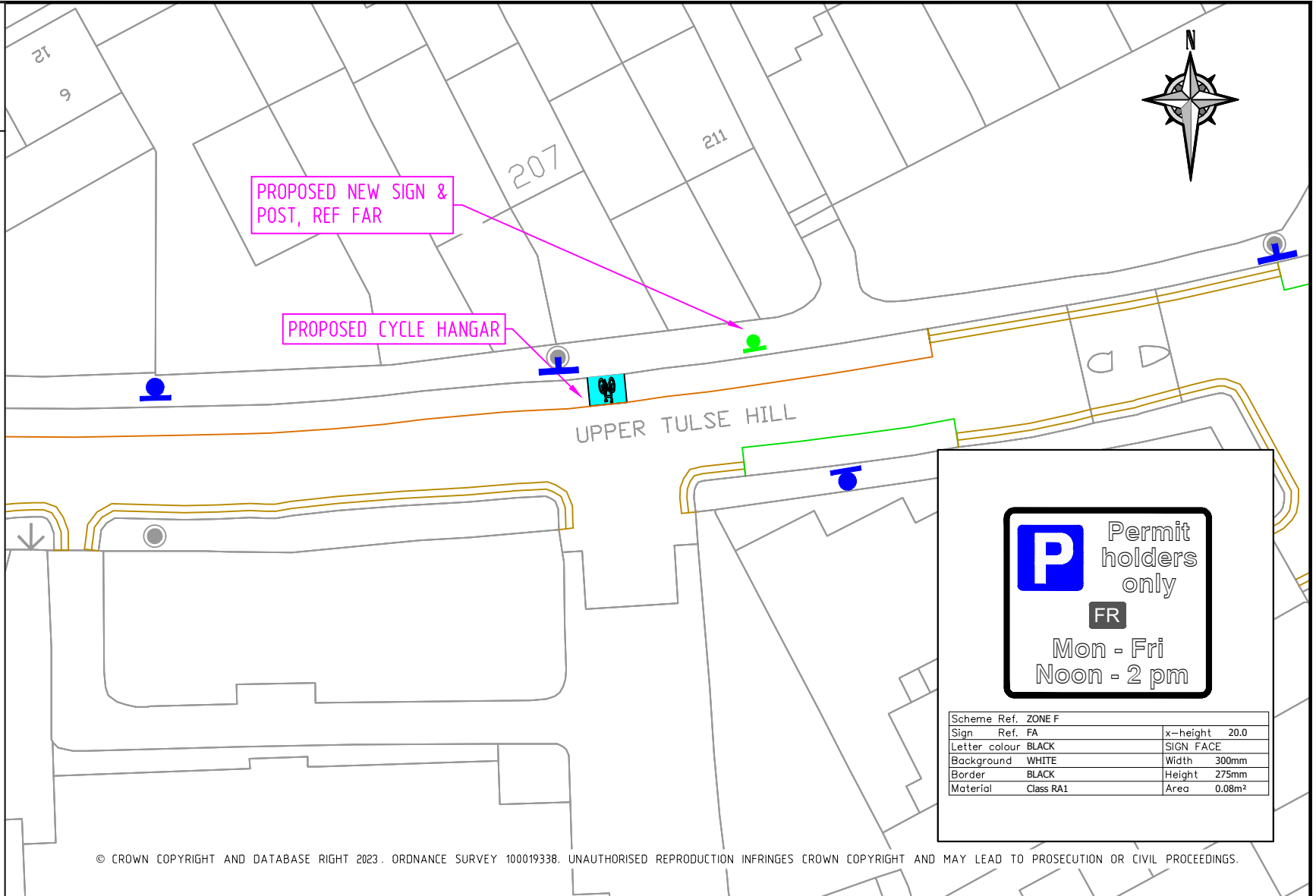
DRAWN	PROJECT		
PP	CYCLE HANGARS - PHASE 8		
CHKD	DRAWING TITLE		
CS	HAVERHILL RD O/S No 35 & 37		
APP	CLASSIFICATION	PAPER	SCALE
LM	CONSULTATION	A4	1:500
DATE	DRAWING NO	REVISION	
31.07.23	DES-CPZ-CH-8000-35	-	


PROPOSED

-  CYCLE HANGAR
-  SIGN ON LC
-  POST & SIGN

EXISTING

-  SINGLE YELLOW LINE
-  DOUBLE YELLOW LINE
-  CROSSOVER
-  CROSSOVER - NOT IN USE
-  CROSSOVER - ILLEGAL
-  ACCESS BAR MARKING
-  ZONE BOUNDARY
-  DISABLED BAY
-  LOADING BAY
-  RESIDENTS BAY
-  BUSINESS BAY
-  PAY BY PHONE ONLY BAY
-  SHARED USE BAY (R, B, PbP)
-  SHARED USE BAY (R, PbP)
-  SHARED USE BAY (B, PbP)
-  SHARED USE BAY (B, Pb)
-  SHARED USE BAY (R, B)
-  MOTOR CYCLE BAY
-  CAR CLUB BAY
-  FREE PARKING
-  ELECTRIC VEHICLE BAY
-  ELECTRIC SCOOTER BAY
-  CYCLE HANGAR
-  LAMP COLUMN
-  SIGN ON LC
-  POST & SIGN
-  TREE
-  TREE (PROPOSAL)





Scheme Ref. ZONE F	
Sign Ref. FA	x-height 20.0
Letter colour BLACK	SIGN FACE
Background WHITE	Width 300mm
Border BLACK	Height 275mm
Material Class RA1	Area 0.08m ²

© CROWN COPYRIGHT AND DATABASE RIGHT 2023. ORDNANCE SURVEY 100019338. UNAUTHORISED REPRODUCTION INFRINGES CROWN COPYRIGHT AND MAY LEAD TO PROSECUTION OR CIVIL PROCEEDINGS.

REV	DESCRIPTION	DRAWN	SIG	DATE	CHKD	SIG	DATE	APP	SIG	DATE






























PARKING, STREET MANAGEMENT AND COMMERCIAL, 3RD FLOOR, CIVIC CENTRE, 6 BRIXTON HILL, LONDON, SW2 1EG, 020 7926 9000

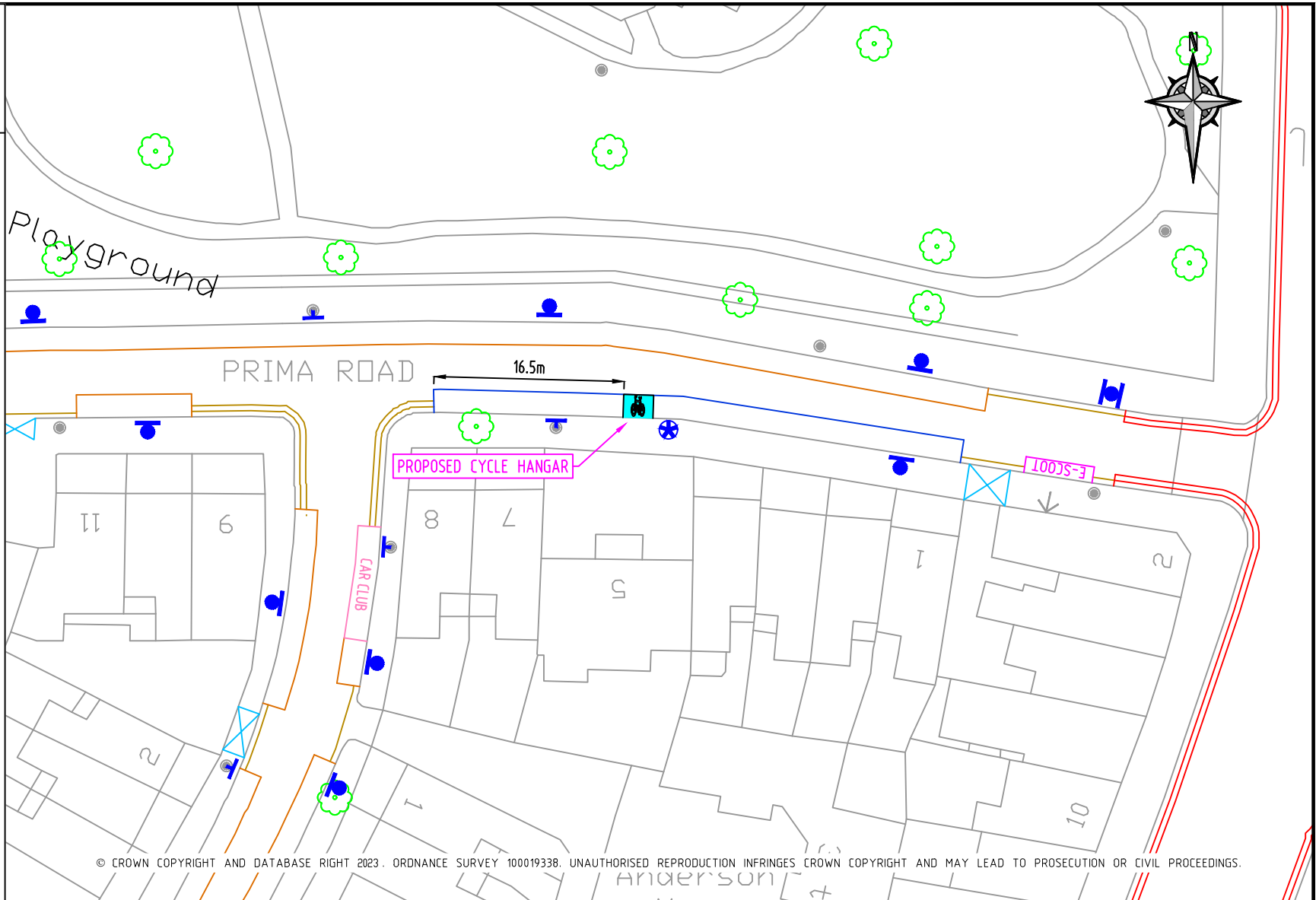
DRAWN	PP	PROJECT	CYCLE HANGARS - PHASE 8		
CHKD	CS	DRAWING TITLE	UPPER TULSE HILL O/S No207		
APP	LM	CLASSIFICATION	PAPER	SCALE	
		CONSULTATION	A4	1:500	
DATE	31.07.23	DRAWING NO	DES-CPZ-CH-8000-36		REVISION
					-

PROPOSED

-  CYCLE HANGAR
-  SIGN ON LC
-  POST & SIGN

EXISTING

-  SINGLE YELLOW LINE
-  DOUBLE YELLOW LINE
-  CROSSOVER
-  CROSSOVER - NOT IN USE
-  CROSSOVER - ILLEGAL
-  ACCESS BAR MARKING
-  ZONE BOUNDARY
-  DISABLED BAY
-  LOADING BAY
-  RESIDENTS BAY
-  BUSINESS BAY
-  PAY BY PHONE ONLY BAY
-  SHARED USE BAY (R, B, PbP)
-  SHARED USE BAY (R, PbP)
-  SHARED USE BAY (B, PbP)
-  SHARED USE BAY (R, B)
-  MOTOR CYCLE BAY
-  CAR CLUB BAY
-  FREE PARKING
-  ELECTRIC VEHICLE BAY
-  ELECTRIC SCOOTER BAY
-  CYCLE HANGAR
-  LAMP COLUMN
-  SIGN ON LC
-  POST & SIGN
-  TREE
-  TREE (PROPOSAL)



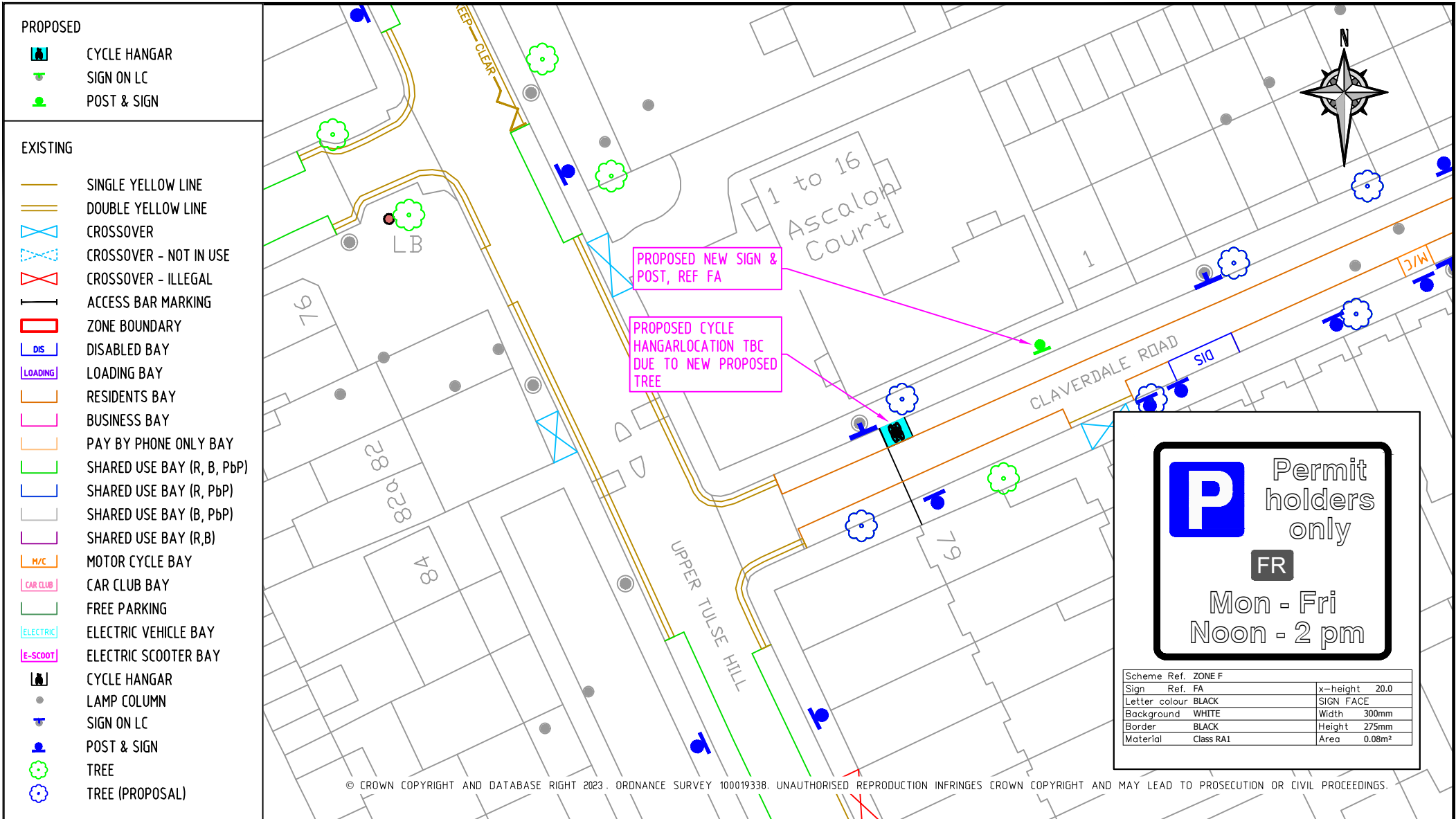
© CROWN COPYRIGHT AND DATABASE RIGHT 2023. ORDNANCE SURVEY 100019338. UNAUTHORISED REPRODUCTION INFRINGES CROWN COPYRIGHT AND MAY LEAD TO PROSECUTION OR CIVIL PROCEEDINGS.

REV	DESCRIPTION	DRAWN	SIG	DATE	CHKD	SIG	DATE	APP	SIG	DATE

Lambeth

PARKING, STREET MANAGEMENT AND COMMERCIAL,
3RD FLOOR, CIVIC CENTRE
6 BRIXTON HILL
LONDON, SW2 1EG
020 7926 9000

DRAWN	PP	PROJECT	CYCLE HANGARS - PHASE 8		
CHKD	CS	DRAWING TITLE	PRIMA RD O/S No5		
APP	LM	CLASSIFICATION	PAPER	SCALE	
		CONSULTATION	A4	1:500	
DATE	31.07.23	DRAWING NO	DES-CPZ-CH-8000-37		REVISION
					-



- PROPOSED**
- CYCLE HANGAR
 - SIGN ON LC
 - POST & SIGN
- EXISTING**
- SINGLE YELLOW LINE
 - DOUBLE YELLOW LINE
 - CROSSOVER
 - CROSSOVER - NOT IN USE
 - CROSSOVER - ILLEGAL
 - ACCESS BAR MARKING
 - ZONE BOUNDARY
 - DISABLED BAY
 - LOADING BAY
 - RESIDENTS BAY
 - BUSINESS BAY
 - PAY BY PHONE ONLY BAY
 - SHARED USE BAY (R, B, PbP)
 - SHARED USE BAY (R, PbP)
 - SHARED USE BAY (B, PbP)
 - SHARED USE BAY (R, B)
 - MOTOR CYCLE BAY
 - CAR CLUB BAY
 - FREE PARKING
 - ELECTRIC VEHICLE BAY
 - ELECTRIC SCOOTER BAY
 - CYCLE HANGAR
 - LAMP COLUMN
 - SIGN ON LC
 - POST & SIGN
 - TREE
 - TREE (PROPOSAL)

Permit
holders
only

FR

Mon - Fri
Noon - 2 pm

Scheme Ref. ZONE F		
Sign Ref. FA	x-height	20.0
Letter colour BLACK	SIGN FACE	
Background WHITE	Width	300mm
Border BLACK	Height	275mm
Material Class RA1	Area	0.08m ²

© CROWN COPYRIGHT AND DATABASE RIGHT 2023. ORDNANCE SURVEY 100019338. UNAUTHORISED REPRODUCTION INFRINGES CROWN COPYRIGHT AND MAY LEAD TO PROSECUTION OR CIVIL PROCEEDINGS.

REV	DESCRIPTION	DRAWN	SIG	DATE	CHKD	SIG	DATE	APP	SIG	DATE




























PARKING, STREET MANAGEMENT
AND COMMERCIAL,
3RD FLOOR, CIVIC CENTRE
6 BRIXTON HILL
LONDON, SW2 1EG
020 7926 9000

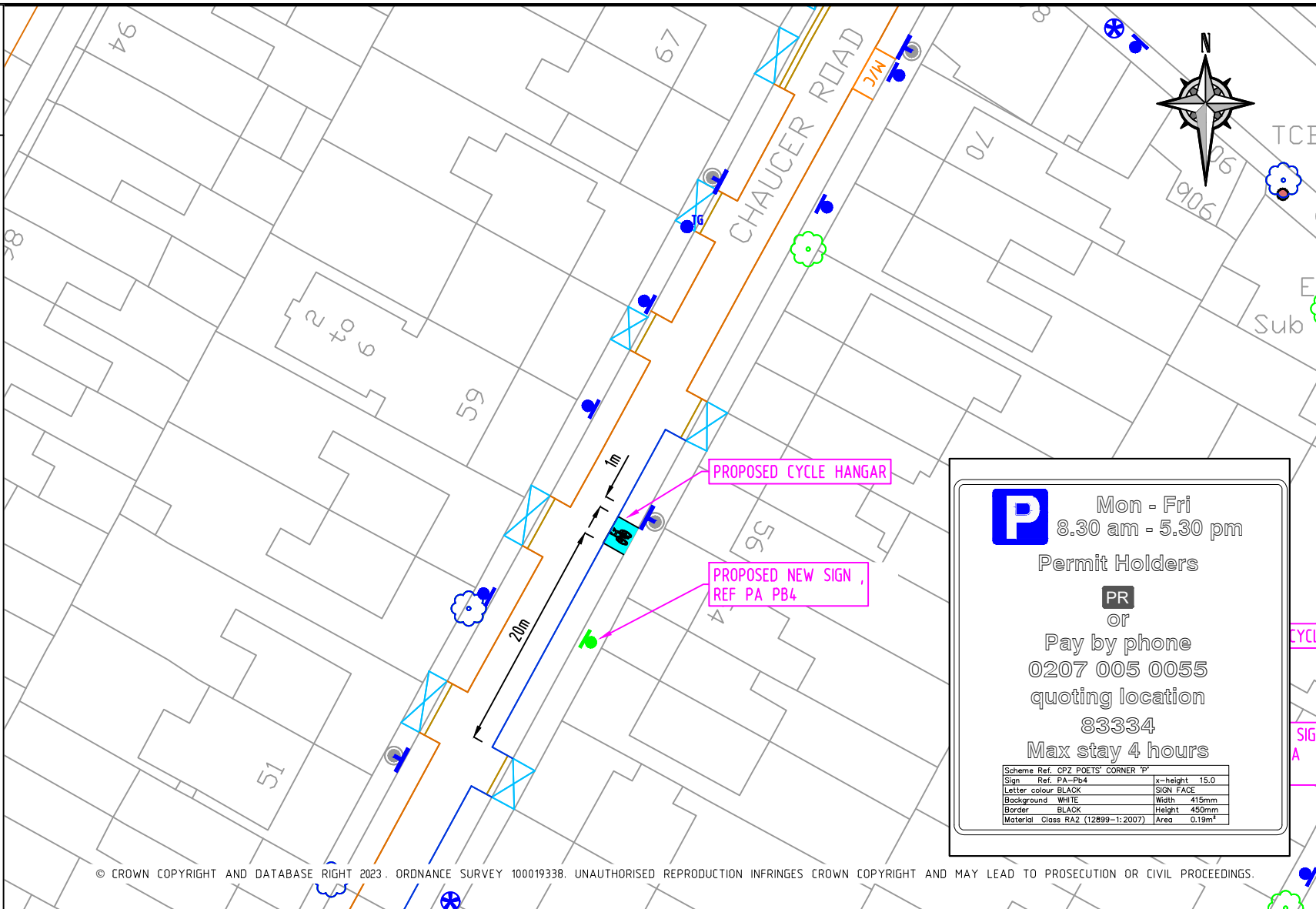
DRAWN PP	PROJECT CYCLE HANGARS - PHASE 8		
CHKD CS	DRAWING TITLE CLAVERDALE RD O/S ASCALON HOUSE		
APP LM	CLASSIFICATION CONSULTATION	PAPER A4	SCALE 1:500
DATE 31.07.23	DRAWING NO DES-CPZ-CH-8000-38	REVISION -	

PROPOSED

-  CYCLE HANGAR
-  SIGN ON LC
-  POST & SIGN

EXISTING

-  SINGLE YELLOW LINE
-  DOUBLE YELLOW LINE
-  CROSSOVER
-  CROSSOVER - NOT IN USE
-  CROSSOVER - ILLEGAL
-  ACCESS BAR MARKING
-  ZONE BOUNDARY
-  DISABLED BAY
-  LOADING BAY
-  RESIDENTS BAY
-  BUSINESS BAY
-  PAY BY PHONE ONLY BAY
-  SHARED USE BAY (R, B, PbP)
-  SHARED USE BAY (R, PbP)
-  SHARED USE BAY (B, PbP)
-  SHARED USE BAY (R, B)
-  MOTOR CYCLE BAY
-  CAR CLUB BAY
-  FREE PARKING
-  ELECTRIC VEHICLE BAY
-  ELECTRIC SCOOTER BAY
-  CYCLE HANGAR
-  LAMP COLUMN
-  SIGN ON LC
-  POST & SIGN
-  TREE
-  TREE (PROPOSAL)



© CROWN COPYRIGHT AND DATABASE RIGHT 2023. ORDNANCE SURVEY 100019338. UNAUTHORISED REPRODUCTION INFRINGES CROWN COPYRIGHT AND MAY LEAD TO PROSECUTION OR CIVIL PROCEEDINGS.

REV	DESCRIPTION	DRAWN	SIG	DATE	CHKD	SIG	DATE	APP	SIG	DATE






























Lambeth
 PARKING, STREET MANAGEMENT
 AND COMMERCIAL,
 3RD FLOOR, CIVIC CENTRE
 6 BRIXTON HILL
 LONDON, SW2 1EG
 020 7926 9000

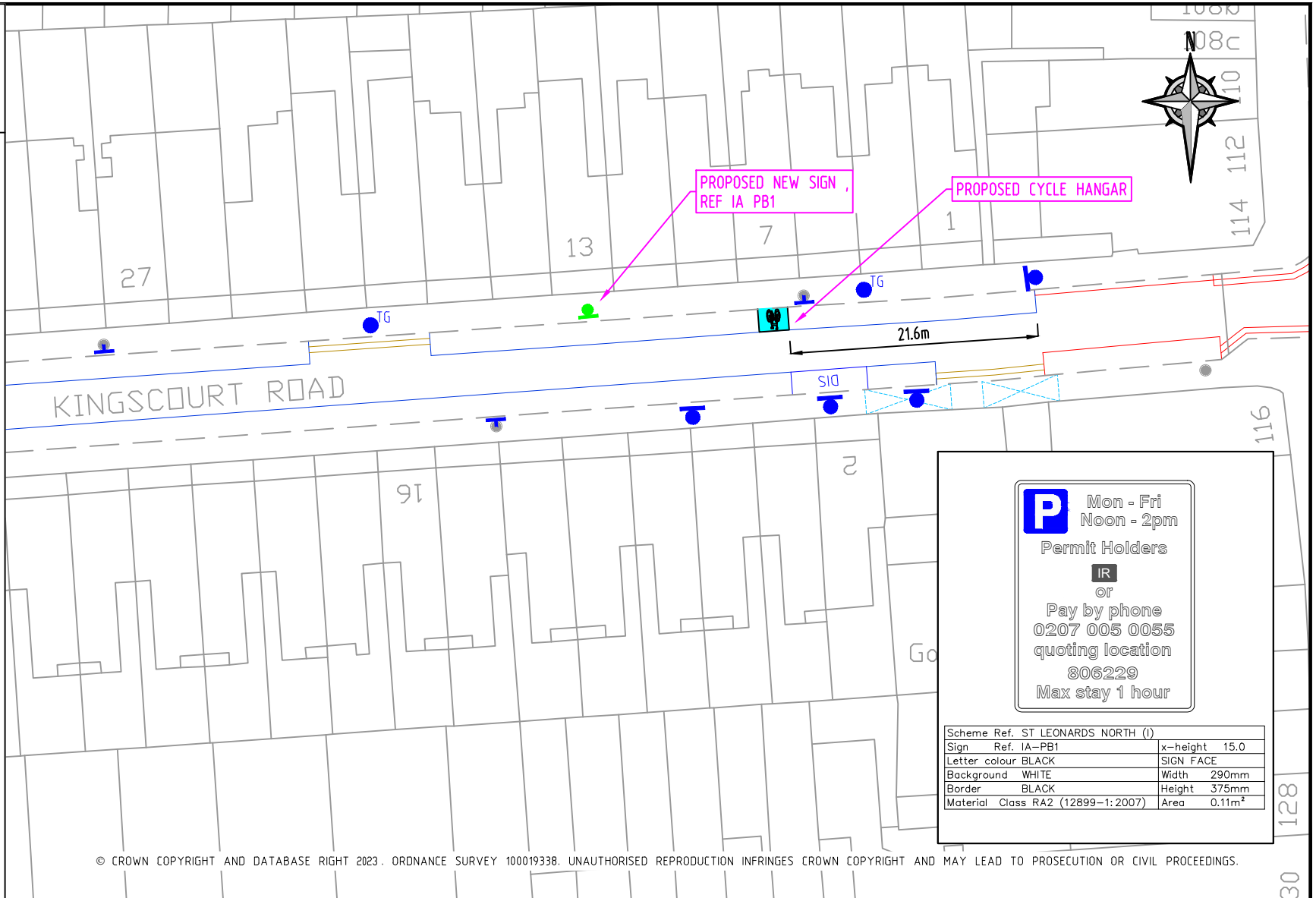
DRAWN	PROJECT		
PP	CYCLE HANGARS - PHASE 8		
CHKD	DRAWING TITLE		
CS	CHAUCER RD O/S No54 & 56		
APP	CLASSIFICATION	PAPER	SCALE
LM	CONSULTATION	A4	1:500
DATE	DRAWING NO	REVISION	
31.07.23	DES-CPZ-CH-8000-39	-	


PROPOSED

-  CYCLE HANGAR
-  SIGN ON LC
-  POST & SIGN

EXISTING

-  SINGLE YELLOW LINE
-  DOUBLE YELLOW LINE
-  CROSSOVER
-  CROSSOVER - NOT IN USE
-  CROSSOVER - ILLEGAL
-  ACCESS BAR MARKING
-  ZONE BOUNDARY
-  DISABLED BAY
-  LOADING BAY
-  RESIDENTS BAY
-  BUSINESS BAY
-  PAY BY PHONE ONLY BAY
-  SHARED USE BAY (R, B, PbP)
-  SHARED USE BAY (R, PbP)
-  SHARED USE BAY (B, PbP)
-  SHARED USE BAY (R, B)
-  M/C MOTOR CYCLE BAY
-  CAR CLUB BAY
-  FREE PARKING
-  ELECTRIC VEHICLE BAY
-  E-SCOOTER BAY
-  CYCLE HANGAR
-  LAMP COLUMN
-  SIGN ON LC
-  POST & SIGN
-  TREE
-  TREE (PROPOSAL)





Mon - Fri
Noon - 2pm

Permit Holders

IR
or

Pay by phone
0207 005 0055
quoting location
806229
Max stay 1 hour

Scheme Ref. ST LEONARDS NORTH (I)		
Sign Ref. IA-PB1	x-height	15.0
Letter colour BLACK	SIGN FACE	
Background WHITE	Width	290mm
Border BLACK	Height	375mm
Material Class RA2 (12899-1:2007)	Area	0.11m ²

© CROWN COPYRIGHT AND DATABASE RIGHT 2023. ORDNANCE SURVEY 100019338. UNAUTHORISED REPRODUCTION INFRINGES CROWN COPYRIGHT AND MAY LEAD TO PROSECUTION OR CIVIL PROCEEDINGS.

REV	DESCRIPTION	DRAWN	SIG	DATE	CHKD	SIG	DATE	APP	SIG	DATE



Lambeth




























PARKING, STREET MANAGEMENT
AND COMMERCIAL,
3RD FLOOR, CIVIC CENTRE
6 BRIXTON HILL
LONDON, SW2 1EG
020 7926 9000

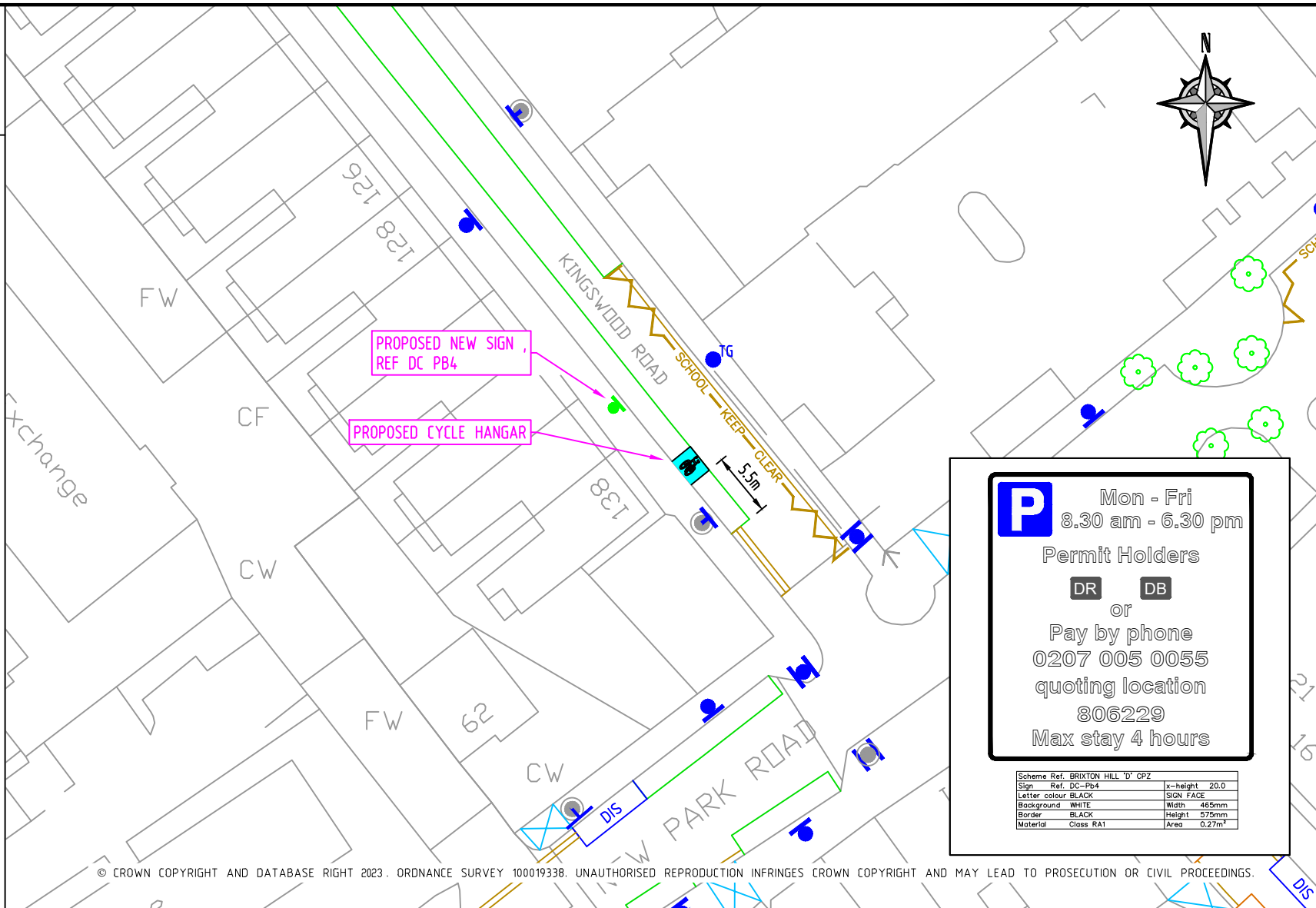
DRAWN	PP	PROJECT	CYCLE HANGARS - PHASE 8		
CHKD	CS	DRAWING TITLE	KINGSCOURT RD O/S No7		
APP	LM	CLASSIFICATION	PAPER	SCALE	
		CONSULTATION	A4	1:500	
DATE	31.07.23	DRAWING NO	DES-CPZ-CH-8000-40		REVISION
					-

PROPOSED

-  CYCLE HANGAR
-  SIGN ON LC
-  POST & SIGN

EXISTING

-  SINGLE YELLOW LINE
-  DOUBLE YELLOW LINE
-  CROSSOVER
-  CROSSOVER - NOT IN USE
-  CROSSOVER - ILLEGAL
-  ACCESS BAR MARKING
-  ZONE BOUNDARY
-  DISABLED BAY
-  LOADING BAY
-  RESIDENTS BAY
-  BUSINESS BAY
-  PAY BY PHONE ONLY BAY
-  SHARED USE BAY (R, B, PbP)
-  SHARED USE BAY (R, PbP)
-  SHARED USE BAY (B, PbP)
-  SHARED USE BAY (R, B)
-  MOTOR CYCLE BAY
-  CAR CLUB BAY
-  FREE PARKING
-  ELECTRIC VEHICLE BAY
-  ELECTRIC SCOOTER BAY
-  CYCLE HANGAR
-  LAMP COLUMN
-  SIGN ON LC
-  POST & SIGN
-  TREE
-  TREE (PROPOSAL)



© CROWN COPYRIGHT AND DATABASE RIGHT 2023. ORDNANCE SURVEY 100019338. UNAUTHORISED REPRODUCTION INFRINGES CROWN COPYRIGHT AND MAY LEAD TO PROSECUTION OR CIVIL PROCEEDINGS.

REV	DESCRIPTION	DRAWN	SIG	DATE	CHKD	SIG	DATE	APP	SIG	DATE






























Lambeth
 PARKING, STREET MANAGEMENT
 AND COMMERCIAL,
 3RD FLOOR, CIVIC CENTRE
 6 BRIXTON HILL
 LONDON, SW2 1EG
 020 7926 9000

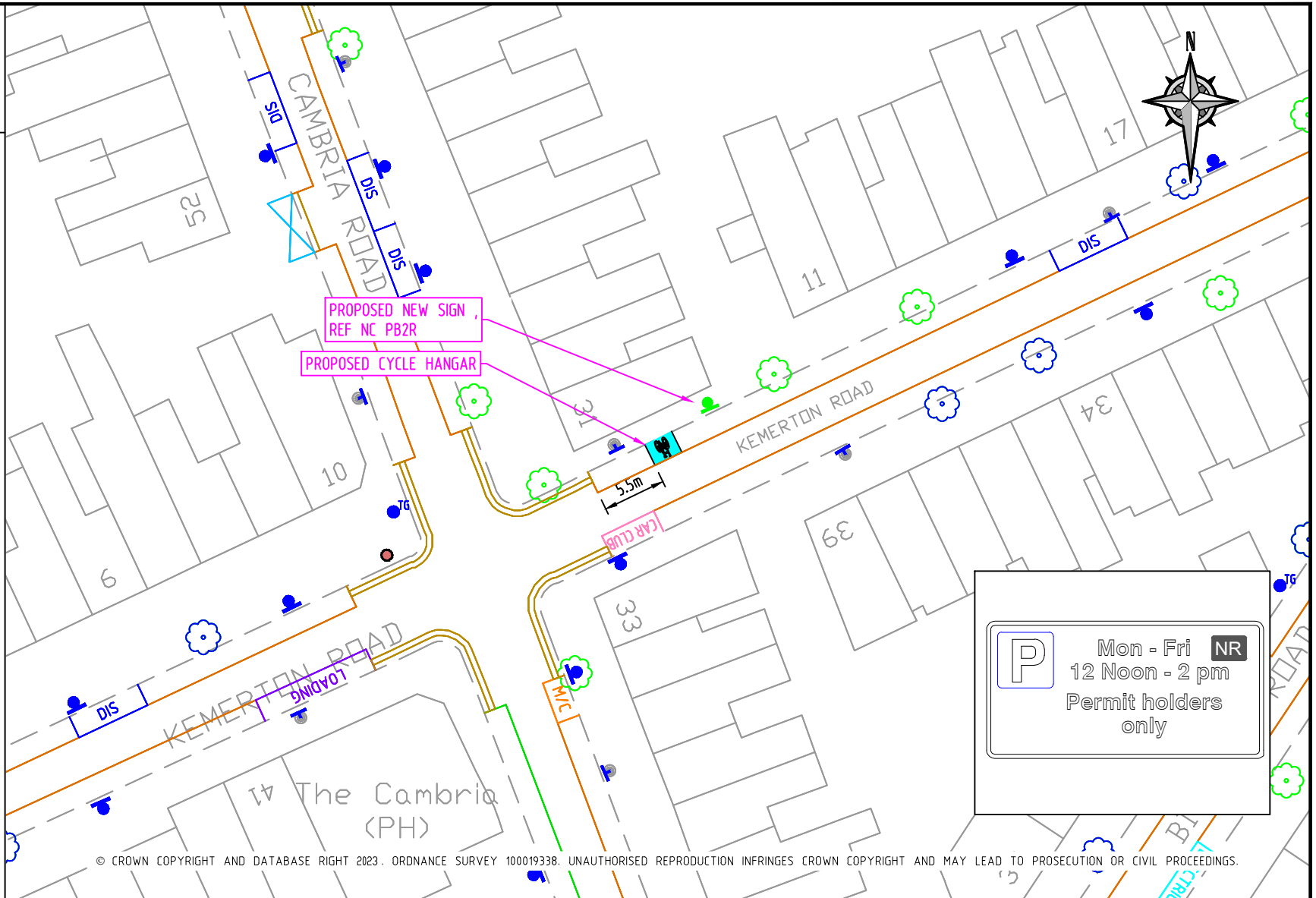
DRAWN	PP	PROJECT	CYCLE HANGARS - PHASE 8		
CHKD	CS	DRAWING TITLE	KINGSCOURT RD O/S No138 (B HILL LTN)		
APP	LM	CLASSIFICATION	PAPER	SCALE	
		CONSULTATION	A4	1:500	
DATE	31.07.23	DRAWING NO	DES-CPZ-CH-8000-41		REVISION
					-

PROPOSED

-  CYCLE HANGAR
-  SIGN ON LC
-  POST & SIGN

EXISTING

-  SINGLE YELLOW LINE
-  DOUBLE YELLOW LINE
-  CROSSOVER
-  CROSSOVER - NOT IN USE
-  CROSSOVER - ILLEGAL
-  ACCESS BAR MARKING
-  ZONE BOUNDARY
-  DISABLED BAY
-  LOADING BAY
-  RESIDENTS BAY
-  BUSINESS BAY
-  PAY BY PHONE ONLY BAY
-  SHARED USE BAY (R, B, PbP)
-  SHARED USE BAY (R, PbP)
-  SHARED USE BAY (B, PbP)
-  SHARED USE BAY (R, B)
-  MOTOR CYCLE BAY
-  CAR CLUB BAY
-  FREE PARKING
-  ELECTRIC VEHICLE BAY
-  ELECTRIC SCOOTER BAY
-  CYCLE HANGAR
-  LAMP COLUMN
-  SIGN ON LC
-  POST & SIGN
-  TREE
-  TREE (PROPOSAL)



© CROWN COPYRIGHT AND DATABASE RIGHT 2023. ORDNANCE SURVEY 100019338. UNAUTHORISED REPRODUCTION INFRINGES CROWN COPYRIGHT AND MAY LEAD TO PROSECUTION OR CIVIL PROCEEDINGS.

REV	DESCRIPTION	DRAWN	SIG	DATE	CHKD	SIG	DATE	APP	SIG	DATE




























Lambeth
 PARKING, STREET MANAGEMENT
 AND COMMERCIAL,
 3RD FLOOR, CIVIC CENTRE
 6 BRIXTON HILL
 LONDON, SW2 1EG
 020 7926 9000

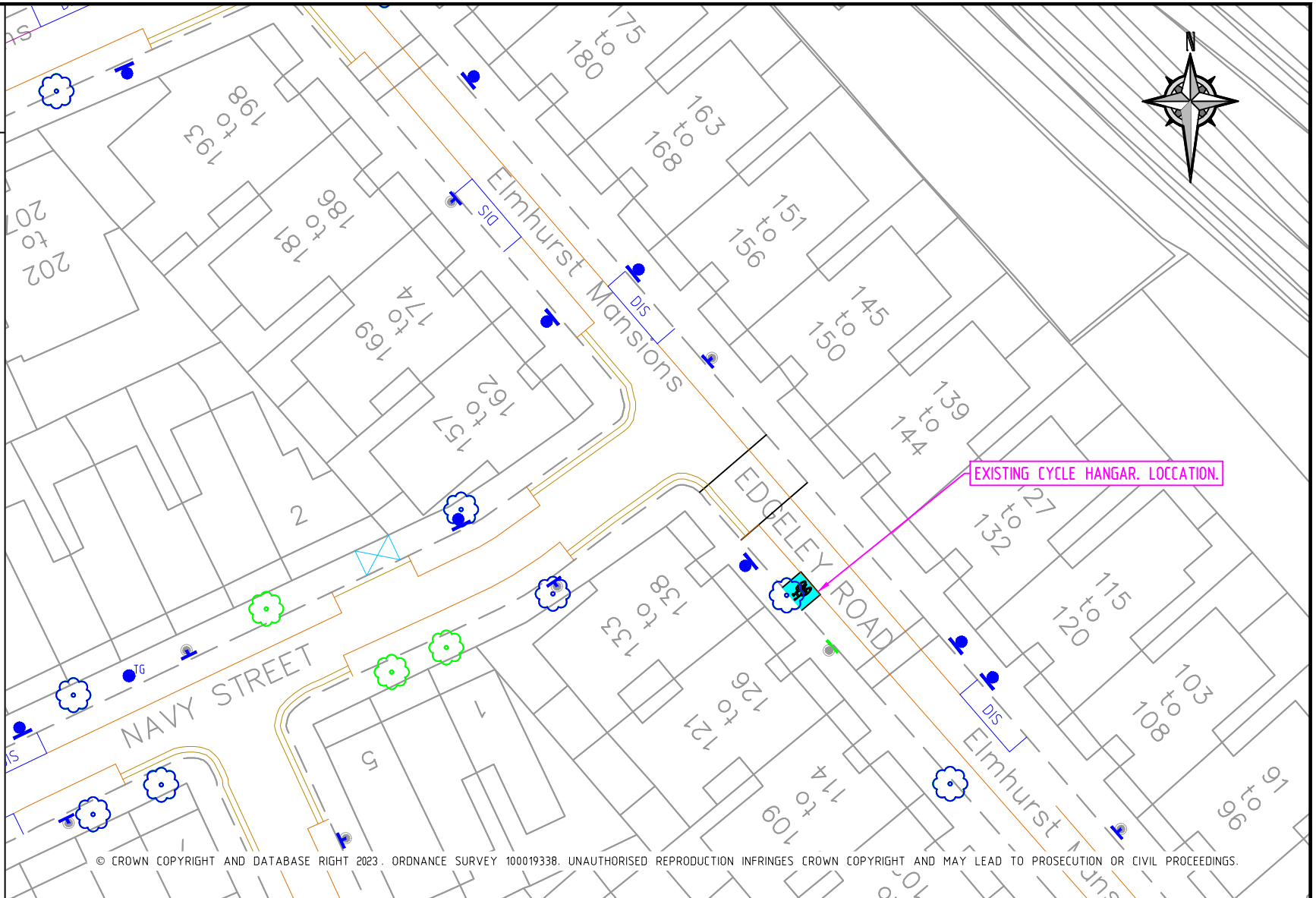
DRAWN	PP	PROJECT	CYCLE HANGARS - PHASE 8		
CHKD	CS	DRAWING TITLE	KEMERTON RD SIDE OF No31 CAMBRIA RD		
APP	LM	CLASSIFICATION	PAPER	SCALE	
		CONSULTATION	A4	1:500	
DATE	31.07.23	DRAWING NO	DES-CPZ-CH-8000-42		REVISION
					-

PROPOSED

-  CYCLE HANGAR
-  SIGN ON LC
-  POST & SIGN

EXISTING

-  SINGLE YELLOW LINE
-  DOUBLE YELLOW LINE
-  CROSSOVER
-  CROSSOVER - NOT IN USE
-  CROSSOVER - ILLEGAL
-  ACCESS BAR MARKING
-  ZONE BOUNDARY
-  DISABLED BAY
-  LOADING BAY
-  RESIDENTS BAY
-  BUSINESS BAY
-  PAY BY PHONE ONLY BAY
-  SHARED USE BAY (R, B, PbP)
-  SHARED USE BAY (R, PbP)
-  SHARED USE BAY (B, PbP)
-  SHARED USE BAY (R, B)
-  MOTOR CYCLE BAY
-  CAR CLUB BAY
-  FREE PARKING
-  ELECTRIC VEHICLE BAY
-  ELECTRIC SCOOTER BAY
-  CYCLE HANGAR
-  LAMP COLUMN
-  SIGN ON LC
-  POST & SIGN
-  TREE
-  TREE (PROPOSAL)



© CROWN COPYRIGHT AND DATABASE RIGHT 2023. ORDNANCE SURVEY 100019338. UNAUTHORISED REPRODUCTION INFRINGES CROWN COPYRIGHT AND MAY LEAD TO PROSECUTION OR CIVIL PROCEEDINGS.

REV	DESCRIPTION	DRAWN	SIG	DATE	CHKD	SIG	DATE	APP	SIG	DATE






























Lambeth
 PARKING, STREET MANAGEMENT
 AND COMMERCIAL,
 3RD FLOOR, CIVIC CENTRE
 6 BRIXTON HILL
 LONDON, SW2 1EG
 020 7926 9000

DRAWN	PROJECT		
PP	CYCLE HANGARS - PHASE 8		
CHKD	DRAWING TITLE		
CS	EDGELEY RD O/S No121 & 126		
APP	CLASSIFICATION	PAPER	SCALE
LM	CONSULTATION	A4	1:500
DATE	DRAWING NO	REVISION	
31.07.23	DES-CPZ-CH-8000-43	-	

PROPOSED

-  CYCLE HANGAR
-  SIGN ON LC
-  POST & SIGN

EXISTING

-  SINGLE YELLOW LINE
-  DOUBLE YELLOW LINE
-  CROSSOVER
-  CROSSOVER - NOT IN USE
-  CROSSOVER - ILLEGAL
-  ACCESS BAR MARKING
-  ZONE BOUNDARY
-  DISABLED BAY
-  LOADING BAY
-  RESIDENTS BAY
-  BUSINESS BAY
-  PAY BY PHONE ONLY BAY
-  SHARED USE BAY (R, B, PbP)
-  SHARED USE BAY (R, PbP)
-  SHARED USE BAY (B, PbP)
-  SHARED USE BAY (R, B)
-  MOTOR CYCLE BAY
-  CAR CLUB BAY
-  FREE PARKING
-  ELECTRIC VEHICLE BAY
-  ELECTRIC SCOOTER BAY
-  CYCLE HANGAR
-  LAMP COLUMN
-  SIGN ON LC
-  POST & SIGN
-  TREE
-  TREE (PROPOSAL)



© CROWN COPYRIGHT AND DATABASE RIGHT 2023. ORDNANCE SURVEY 100019338. UNAUTHORISED REPRODUCTION INFRINGES CROWN COPYRIGHT AND MAY LEAD TO PROSECUTION OR CIVIL PROCEEDINGS.

REV	DESCRIPTION	DRAWN	SIG	DATE	CHKD	SIG	DATE	APP	SIG	DATE

Lambeth




























PARKING, STREET MANAGEMENT
AND COMMERCIAL,
3RD FLOOR, CIVIC CENTRE
6 BRIXTON HILL
LONDON, SW2 1EG
020 7926 9000

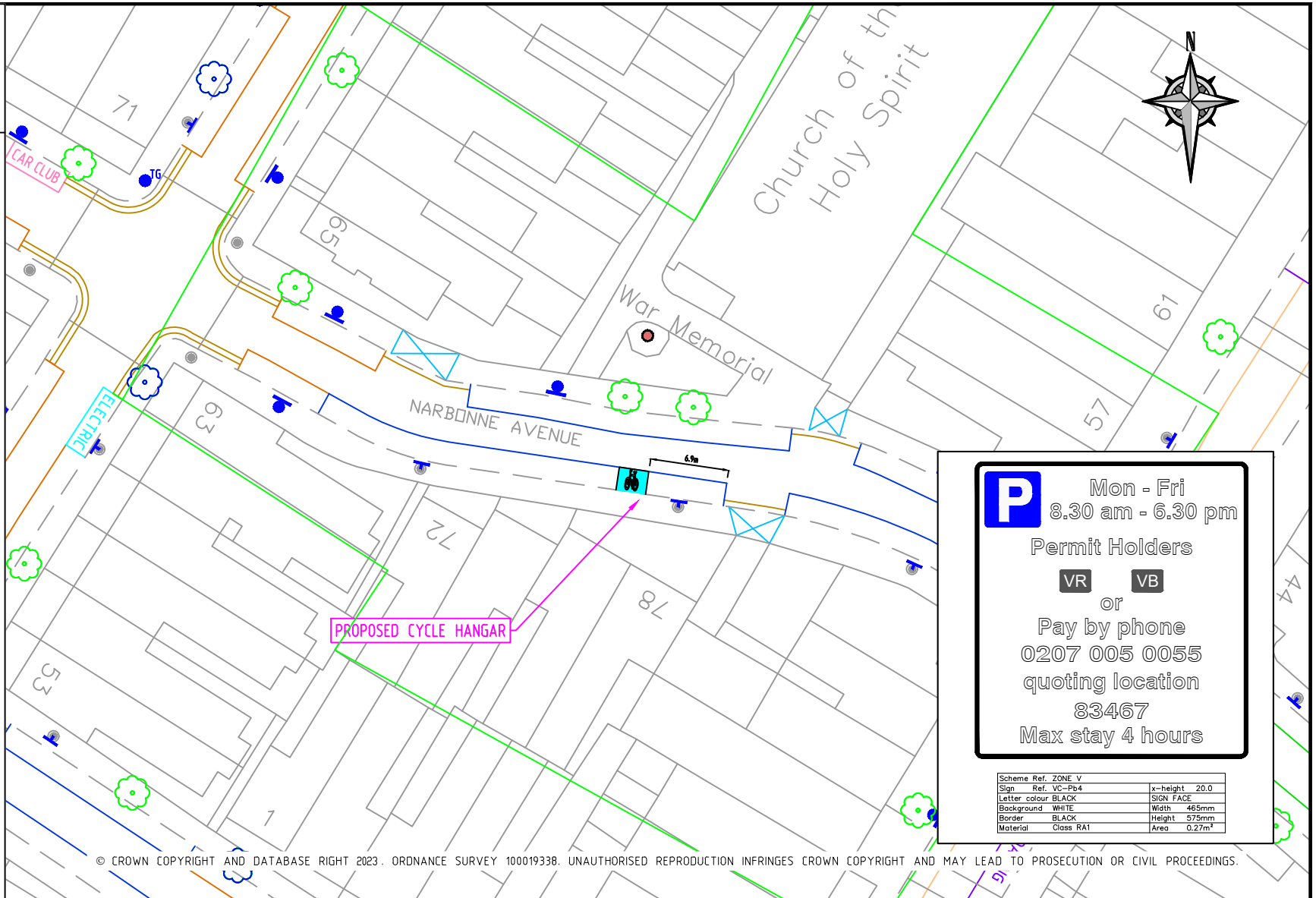
DRAWN	PROJECT		
PP	CYCLE HANGARS - PHASE 8		
CHKD	DRAWING TITLE		
CS	HELIX ROAD O/S Nos 79 & 81		
APP	CLASSIFICATION	PAPER	SCALE
LM	CONSULTATION	A4	1:500
DATE	DRAWING NO	REVISION	
31.07.23	DES-CPZ-CH-8000-44	-	

PROPOSED

-  CYCLE HANGAR
-  SIGN ON LC
-  POST & SIGN

EXISTING

-  SINGLE YELLOW LINE
-  DOUBLE YELLOW LINE
-  CROSSOVER
-  CROSSOVER - NOT IN USE
-  CROSSOVER - ILLEGAL
-  ACCESS BAR MARKING
-  ZONE BOUNDARY
-  DISABLED BAY
-  LOADING BAY
-  RESIDENTS BAY
-  BUSINESS BAY
-  PAY BY PHONE ONLY BAY
-  SHARED USE BAY (R, B, PbP)
-  SHARED USE BAY (R, PbP)
-  SHARED USE BAY (B, PbP)
-  SHARED USE BAY (R, B)
-  MOTOR CYCLE BAY
-  CAR CLUB BAY
-  FREE PARKING
-  ELECTRIC VEHICLE BAY
-  ELECTRIC SCOOTER BAY
-  CYCLE HANGAR
-  LAMP COLUMN
-  SIGN ON LC
-  POST & SIGN
-  TREE
-  TREE (PROPOSAL)



P

Mon - Fri
8.30 am - 6.30 pm

Permit Holders

VR **VB**

or

Pay by phone
0207 005 0055
quoting location
83467
Max stay 4 hours

Scheme Ref.	ZONE V	x-height	20.0
Sign Ref.	VC-Pb4	SIGN FACE	
Letter colour	BLACK	Width	465mm
Background	WHITE	Height	575mm
Border	BLACK	Area	0.27m²
Material	Class RA1		

© CROWN COPYRIGHT AND DATABASE RIGHT 2023. ORDNANCE SURVEY 100019338. UNAUTHORISED REPRODUCTION INFRINGES CROWN COPYRIGHT AND MAY LEAD TO PROSECUTION OR CIVIL PROCEEDINGS.

REV	DESCRIPTION	DRAWN	SIG	DATE	CHKD	SIG	DATE	APP	SIG	DATE






























PARKING, STREET MANAGEMENT
AND COMMERCIAL,
3RD FLOOR, CIVIC CENTRE
6 BRIXTON HILL
LONDON, SW2 1EG
020 7926 9000

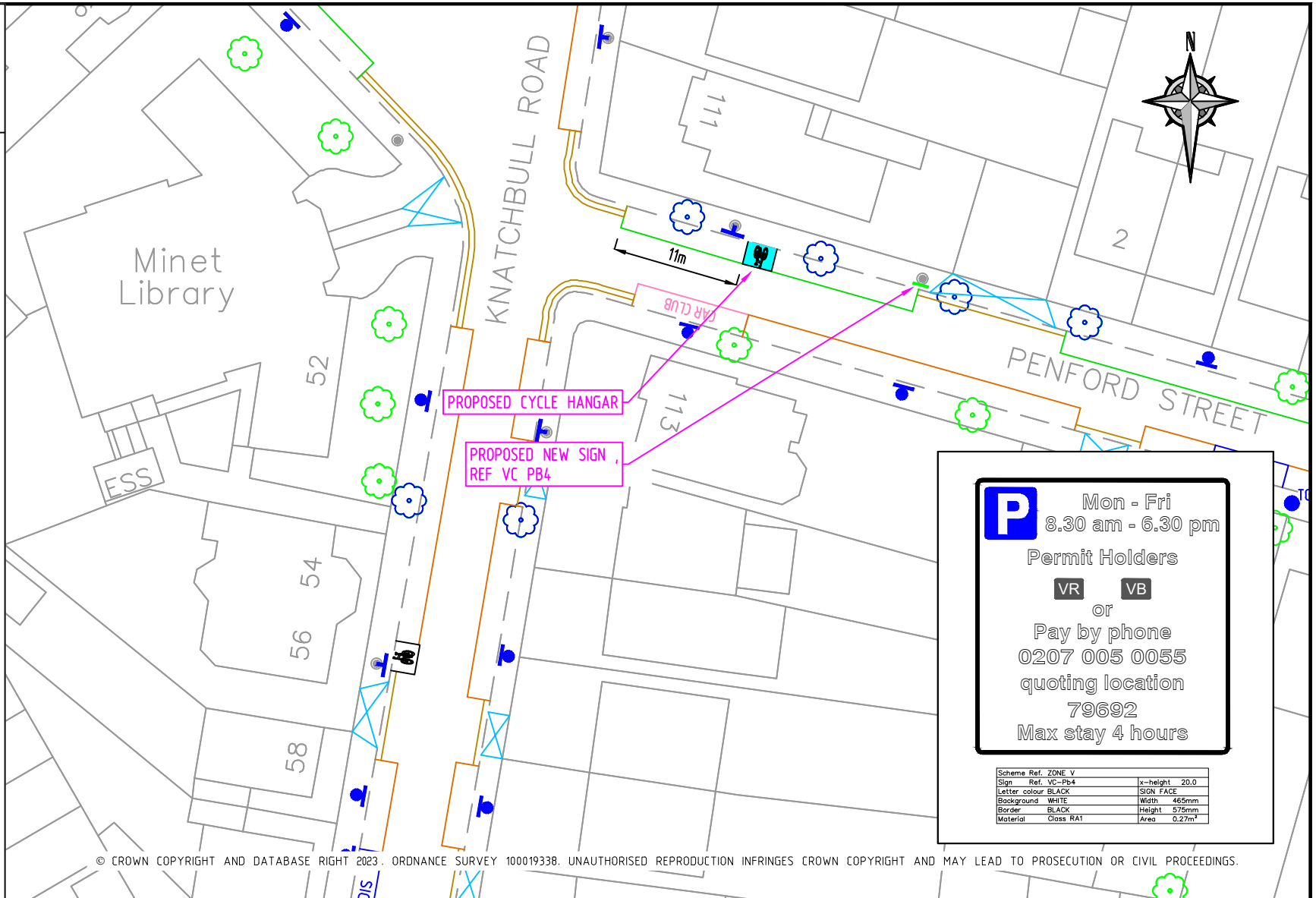
DRAWN	PP	PROJECT	CYCLE HANGARS - PHASE 8	
CHKD	CS	DRAWING TITLE	NARBONNE AVE O/S No76	
APP	LM	CLASSIFICATION	PAPER	SCALE
		CONSULTATION	A4	1:500
DATE	31.07.23	DRAWING NO	DES-CPZ-CH-8000-45	REVISION
				-

PROPOSED

-  CYCLE HANGAR
-  SIGN ON LC
-  POST & SIGN

EXISTING

-  SINGLE YELLOW LINE
-  DOUBLE YELLOW LINE
-  CROSSOVER
-  CROSSOVER - NOT IN USE
-  CROSSOVER - ILLEGAL
-  ACCESS BAR MARKING
-  ZONE BOUNDARY
-  DISABLED BAY
-  LOADING BAY
-  RESIDENTS BAY
-  BUSINESS BAY
-  PAY BY PHONE ONLY BAY
-  SHARED USE BAY (R, B, PbP)
-  SHARED USE BAY (R, PbP)
-  SHARED USE BAY (B, PbP)
-  SHARED USE BAY (R, B)
-  MOTOR CYCLE BAY
-  CAR CLUB BAY
-  FREE PARKING
-  ELECTRIC VEHICLE BAY
-  ELECTRIC SCOOTER BAY
-  CYCLE HANGAR
-  LAMP COLUMN
-  SIGN ON LC
-  POST & SIGN
-  TREE
-  TREE (PROPOSAL)



P

Mon - Fri
8.30 am - 6.30 pm

Permit Holders

VR
VB

or

Pay by phone
0207 005 0055
quoting location
79692
Max stay 4 hours

Scheme Ref.	ZONE V	x-height	20.0
Sign Ref.	VC-Pb4	Sign Face	
Letter colour	BLACK	Width	465mm
Background	WHITE	Height	575mm
Border	BLACK	Area	0.27m ²
Material	Class RA1		

© CROWN COPYRIGHT AND DATABASE RIGHT 2023. ORDNANCE SURVEY 100019338. UNAUTHORISED REPRODUCTION INFRINGES CROWN COPYRIGHT AND MAY LEAD TO PROSECUTION OR CIVIL PROCEEDINGS.

REV	DESCRIPTION	DRAWN	SIG	DATE	CHKD	SIG	DATE	APP	SIG	DATE






























PARKING, STREET MANAGEMENT
 AND COMMERCIAL,
 3RD FLOOR, CIVIC CENTRE
 6 BRIXTON HILL
 LONDON, SW2 1EG
 020 7926 9000

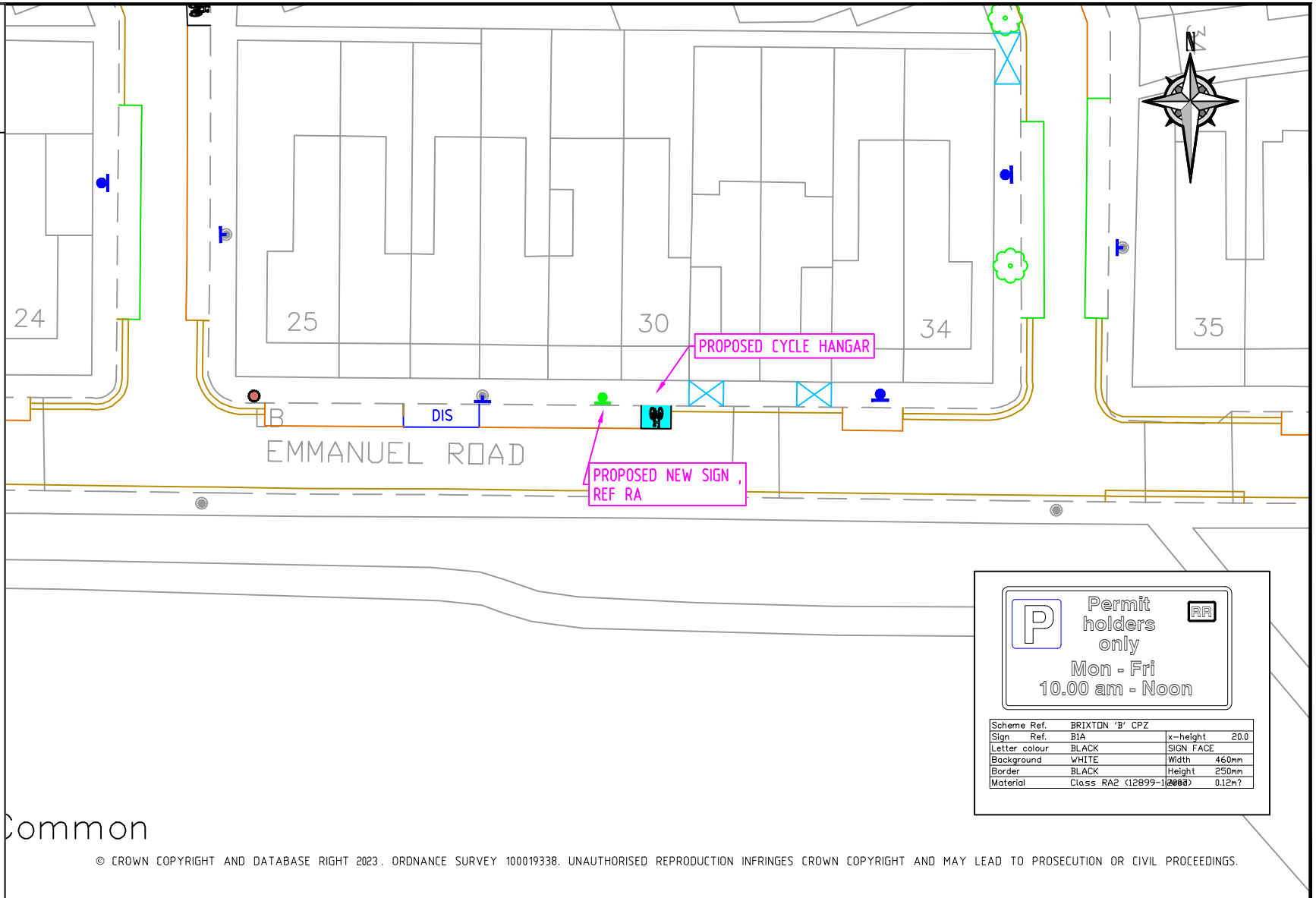
DRAWN	PROJECT		
PP	CYCLE HANGARS - PHASE 8		
CHKD	DRAWING TITLE		
CS	PENFORD ST SIDE OF No111 KNATCHBULL RD		
APP	CLASSIFICATION	PAPER	SCALE
LM	CONSULTATION	A4	1:500
DATE	DRAWING NO	REVISION	
31.07.23	DES-CPZ-CH-8000-46	-	

PROPOSED

-  CYCLE HANGAR
-  SIGN ON LC
-  POST & SIGN



EXISTING

-  SINGLE YELLOW LINE
-  DOUBLE YELLOW LINE
-  CROSSOVER
-  CROSSOVER - NOT IN USE
-  CROSSOVER - ILLEGAL
-  ACCESS BAR MARKING
-  ZONE BOUNDARY
-  DISABLED BAY
-  LOADING BAY
-  RESIDENTS BAY
-  BUSINESS BAY
-  PAY BY PHONE ONLY BAY
-  SHARED USE BAY (R, B, PbP)
-  SHARED USE BAY (R, PbP)
-  SHARED USE BAY (B, PbP)
-  SHARED USE BAY (R, B)
-  MOTOR CYCLE BAY
-  CAR CLUB BAY
-  FREE PARKING
-  ELECTRIC VEHICLE BAY
-  ELECTRIC SCOOTER BAY
-  CYCLE HANGAR
-  LAMP COLUMN
-  SIGN ON LC
-  POST & SIGN
-  TREE
-  TREE (PROPOSAL)



PROPOSED CYCLE HANGAR

PROPOSED NEW SIGN, REF RA

 Permit holders only 
 Mon - Fri
 10.00 am - Noon

Scheme Ref.	BRIXTON 'B' CPZ		
Sign Ref.	BIA	x-height	20.0
Letter colour	BLACK	SIGN FACE	
Background	WHITE	Width	460mm
Border	BLACK	Height	250mm
Material	Class RA2 (12899-12000) 0.12m?		

REV	DESCRIPTION	DRAWN	SIG	DATE	CHKD	SIG	DATE	APP	SIG	DATE



Lambeth




























PARKING, STREET MANAGEMENT AND COMMERCIAL,
 3RD FLOOR, CIVIC CENTRE
 6 BRIXTON HILL
 LONDON, SW2 1EG
 020 7926 9000

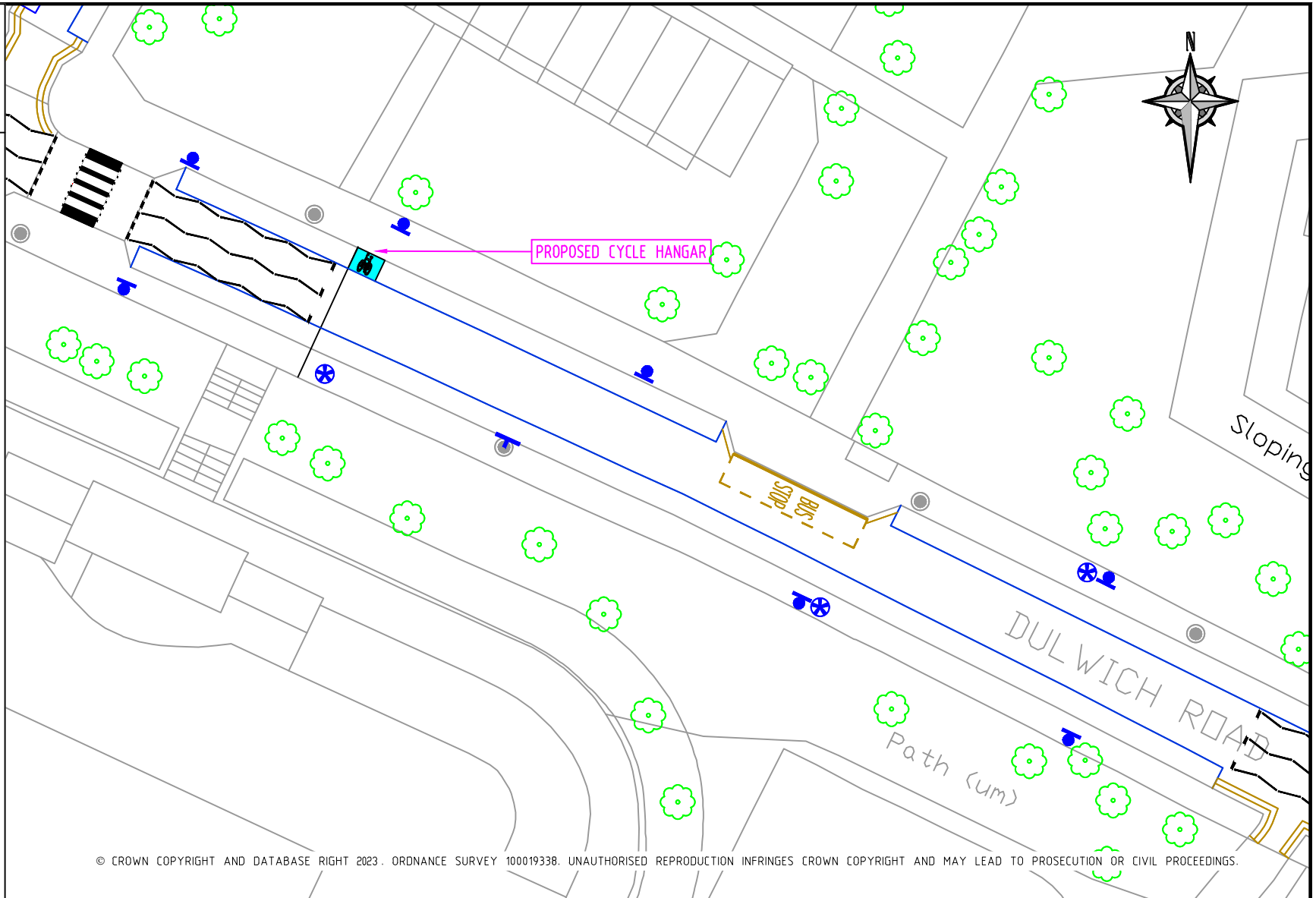
DRAWN	PP	PROJECT	CYCLE HANGARS - PHASE 8		
CHKD	CS	DRAWING TITLE	EMMANUEL RD O/S No 28		
APP	LM	CLASSIFICATION	PAPER	SCALE	
		CONSULTATION	A4	1:500	
DATE	31.07.23	DRAWING NO	DES-CPZ-CH-8000-47		REVISION
					-

PROPOSED

-  CYCLE HANGAR
-  SIGN ON LC
-  POST & SIGN

EXISTING

-  SINGLE YELLOW LINE
-  DOUBLE YELLOW LINE
-  CROSSOVER
-  CROSSOVER - NOT IN USE
-  CROSSOVER - ILLEGAL
-  ACCESS BAR MARKING
-  ZONE BOUNDARY
-  DISABLED BAY
-  LOADING BAY
-  RESIDENTS BAY
-  BUSINESS BAY
-  PAY BY PHONE ONLY BAY
-  SHARED USE BAY (R, B, PbP)
-  SHARED USE BAY (R, PbP)
-  SHARED USE BAY (B, PbP)
-  SHARED USE BAY (R, B)
-  MOTOR CYCLE BAY
-  CAR CLUB BAY
-  FREE PARKING
-  ELECTRIC VEHICLE BAY
-  ELECTRIC SCOOTER BAY
-  CYCLE HANGAR
-  LAMP COLUMN
-  SIGN ON LC
-  POST & SIGN
-  TREE
-  TREE (PROPOSAL)



© CROWN COPYRIGHT AND DATABASE RIGHT 2023. ORDNANCE SURVEY 100019338. UNAUTHORISED REPRODUCTION INFRINGES CROWN COPYRIGHT AND MAY LEAD TO PROSECUTION OR CIVIL PROCEEDINGS.

REV	DESCRIPTION	DRAWN	SIG	DATE	CHKD	SIG	DATE	APP	SIG	DATE




























Lambeth
 PARKING, STREET MANAGEMENT
 AND COMMERCIAL,
 3RD FLOOR, CIVIC CENTRE
 6 BRIXTON HILL
 LONDON, SW2 1EG
 020 7926 9000

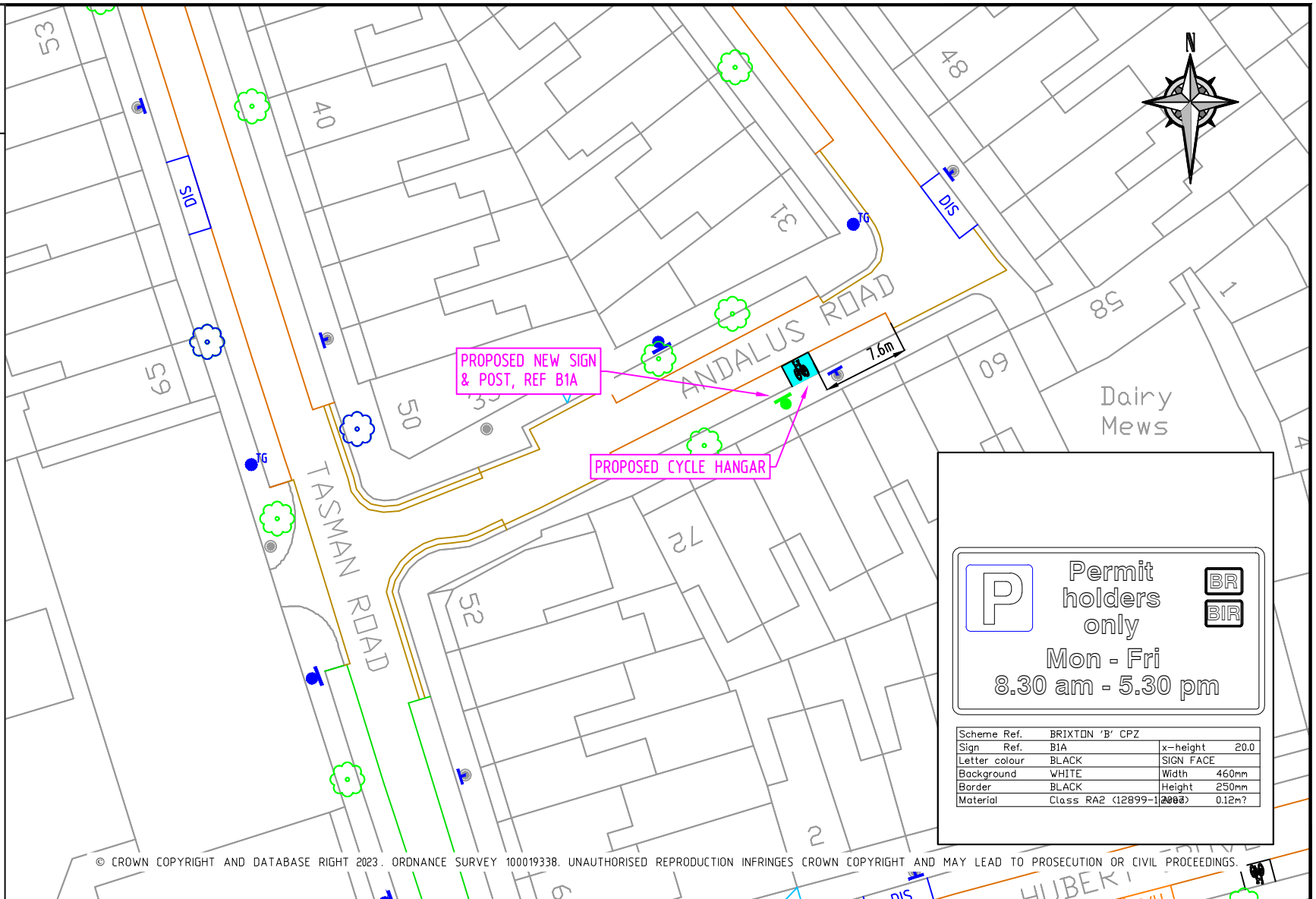
DRAWN	PP	PROJECT	CYCLE HANGARS - PHASE 8		
CHKD	CS	DRAWING TITLE	DULWICH RD O/S MEATH HOUSE		
APP	LM	CLASSIFICATION	PAPER	SCALE	
		CONSULTATION	A4	1:500	
DATE	31.07.23	DRAWING NO	DES-CPZ-CH-8000-48		REVISION
					-

PROPOSED

-  CYCLE HANGAR
-  SIGN ON LC
-  POST & SIGN

EXISTING

-  SINGLE YELLOW LINE
-  DOUBLE YELLOW LINE
-  CROSSOVER
-  CROSSOVER - NOT IN USE
-  CROSSOVER - ILLEGAL
-  ACCESS BAR MARKING
-  ZONE BOUNDARY
-  DISABLED BAY
-  LOADING BAY
-  RESIDENTS BAY
-  BUSINESS BAY
-  PAY BY PHONE ONLY BAY
-  SHARED USE BAY (R, B, PbP)
-  SHARED USE BAY (R, PbP)
-  SHARED USE BAY (B, PbP)
-  SHARED USE BAY (R, B)
-  MOTOR CYCLE BAY
-  CAR CLUB BAY
-  FREE PARKING
-  ELECTRIC VEHICLE BAY
-  ELECTRIC SCOOTER BAY
-  CYCLE HANGAR
-  LAMP COLUMN
-  SIGN ON LC
-  POST & SIGN
-  TREE
-  TREE (PROPOSAL)



P

Permit holders only

Mon - Fri

8.30 am - 5.30 pm

BR

BIR

Scheme Ref.	BRIXTON 'B' CPZ	x-height	20.0
Sign Ref.	B1A	SIGN FACE	
Letter colour	BLACK	Width	460mm
Background	WHITE	Height	250mm
Border	BLACK		
Material	Class RA2 (12899-12000)		0.12m?

© CROWN COPYRIGHT AND DATABASE RIGHT 2023. ORDNANCE SURVEY 100019338. UNAUTHORISED REPRODUCTION INFRINGES CROWN COPYRIGHT AND MAY LEAD TO PROSECUTION OR CIVIL PROCEEDINGS.

REV	DESCRIPTION	DRAWN	SIG	DATE	CHKD	SIG	DATE	APP	SIG	DATE



Lambeth




























PARKING, STREET MANAGEMENT AND COMMERCIAL,
3RD FLOOR, CIVIC CENTRE
6 BRIXTON HILL
LONDON, SW2 1EG
020 7926 9000

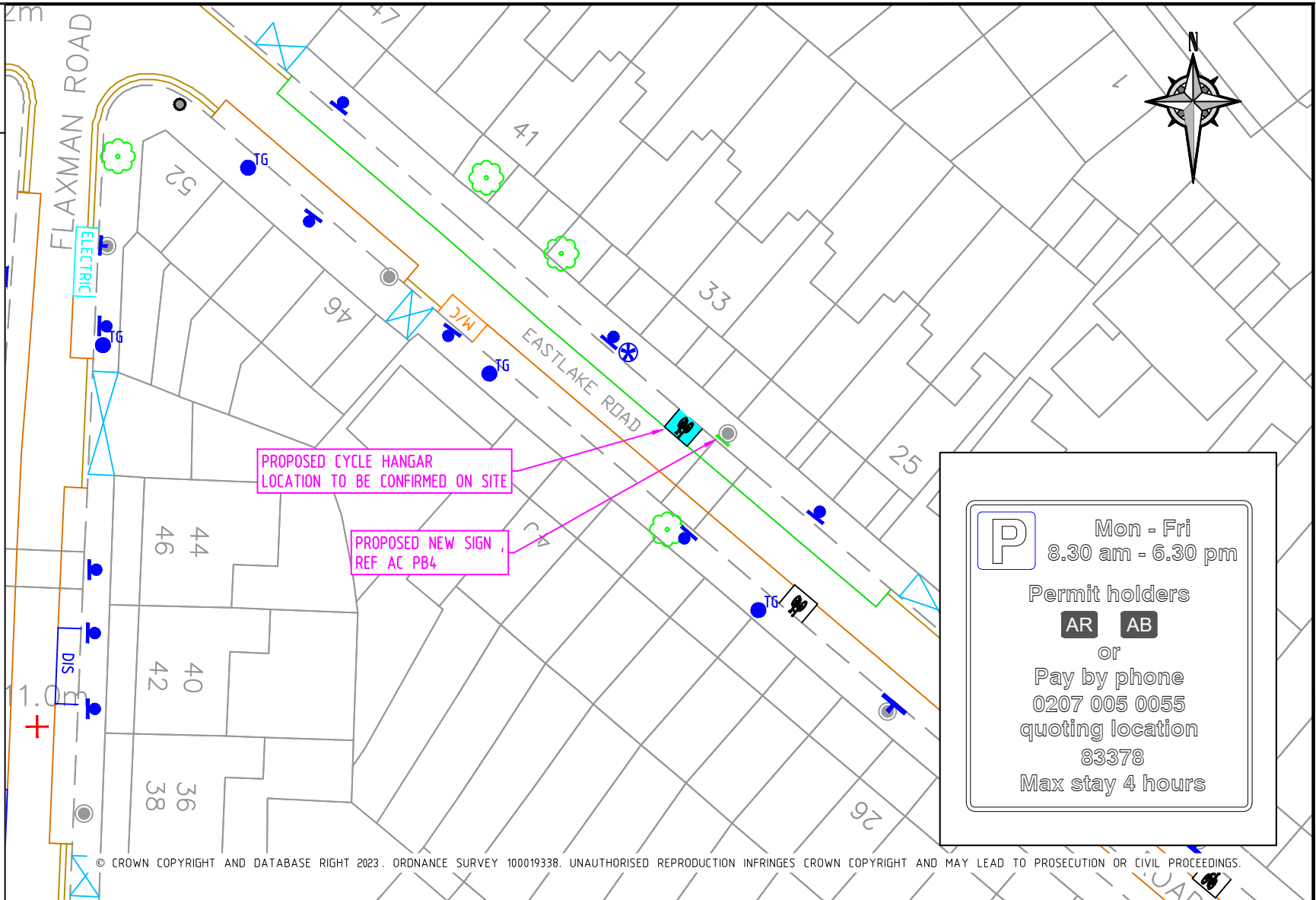
DRAWN	PROJECT		
PP	CYCLE HANGARS - PHASE 8		
CHKD	DRAWING TITLE		
CS	ANDALUS RD O/S No66		
APP	CLASSIFICATION	PAPER	SCALE
LM	CONSULTATION	A4	1:500
DATE	DRAWING NO	REVISION	
31.07.23	DES-CPZ-CH-8000-49	-	

PROPOSED

-  CYCLE HANGAR
-  SIGN ON LC
-  POST & SIGN

EXISTING

-  SINGLE YELLOW LINE
-  DOUBLE YELLOW LINE
-  CROSSOVER
-  CROSSOVER - NOT IN USE
-  CROSSOVER - ILLEGAL
-  ACCESS BAR MARKING
-  ZONE BOUNDARY
-  DISABLED BAY
-  LOADING BAY
-  RESIDENTS BAY
-  BUSINESS BAY
-  PAY BY PHONE ONLY BAY
-  SHARED USE BAY (R, B, PbP)
-  SHARED USE BAY (R, PbP)
-  SHARED USE BAY (B, PbP)
-  SHARED USE BAY (R, B)
-  MOTOR CYCLE BAY
-  CAR CLUB BAY
-  FREE PARKING
-  ELECTRIC VEHICLE BAY
-  ELECTRIC SCOOTER BAY
-  CYCLE HANGAR
-  LAMP COLUMN
-  SIGN ON LC
-  POST & SIGN
-  TREE
-  TREE (PROPOSAL)



© CROWN COPYRIGHT AND DATABASE RIGHT 2023. ORDNANCE SURVEY 100019338. UNAUTHORISED REPRODUCTION INFRINGES CROWN COPYRIGHT AND MAY LEAD TO PROSECUTION OR CIVIL PROCEEDINGS.

REV	DESCRIPTION	DRAWN	SIG	DATE	CHKD	SIG	DATE	APP	SIG	DATE






























Lambeth
 PARKING, STREET MANAGEMENT
 AND COMMERCIAL,
 3RD FLOOR, CIVIC CENTRE
 6 BRIXTON HILL
 LONDON, SW2 1EG
 020 7926 9000

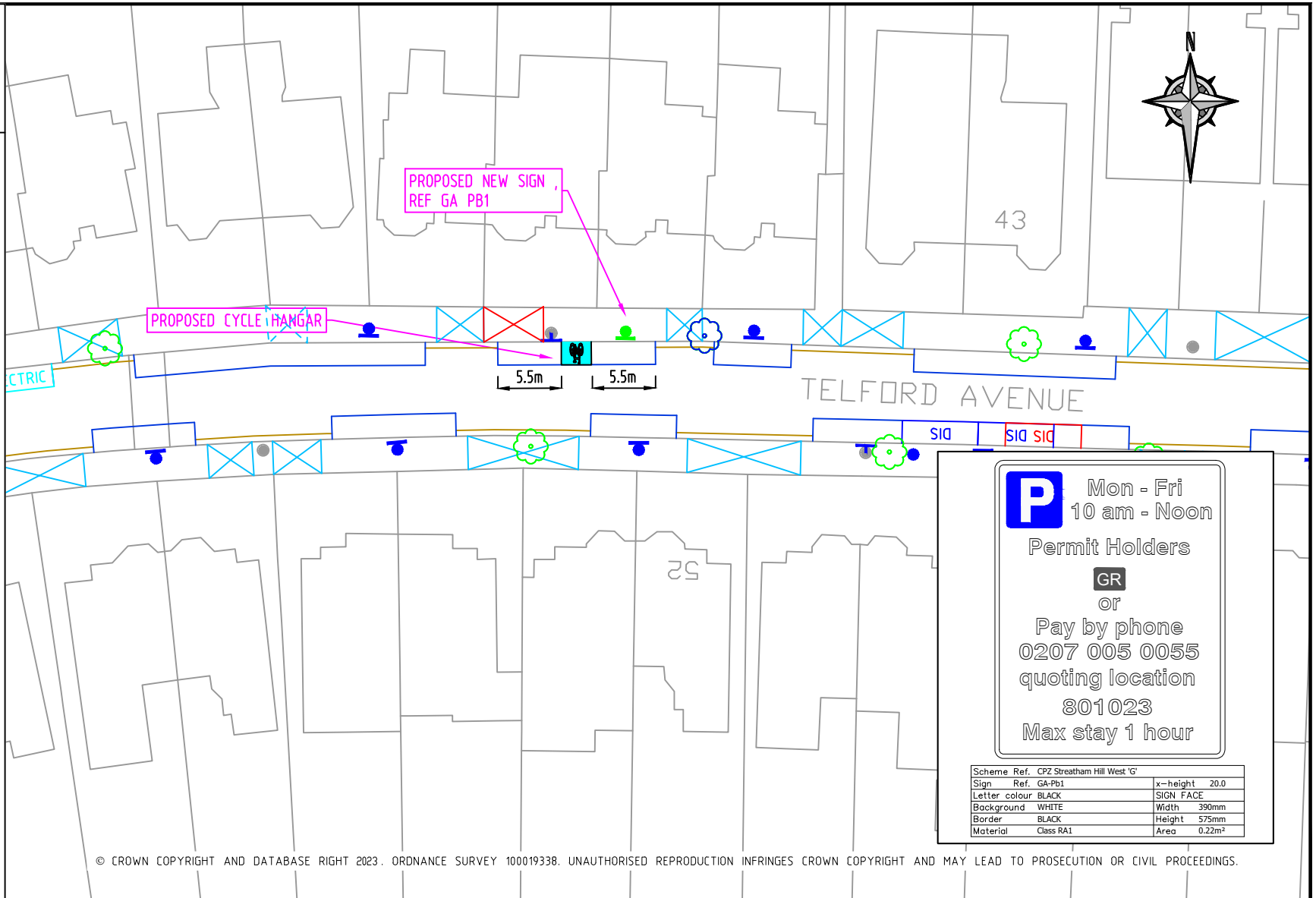
DRAWN	PROJECT		
PP	CYCLE HANGARS - PHASE 8		
CHKD	DRAWING TITLE		
CS	EASTLAKE RD O/S No31		
APP	CLASSIFICATION	PAPER	SCALE
LM	CONSULTATION	A4	1:500
DATE	DRAWING NO	REVISION	
31.07.23	DES-CPZ-CH-8000-50	-	


PROPOSED

-  CYCLE HANGAR
-  SIGN ON LC
-  POST & SIGN

EXISTING

-  SINGLE YELLOW LINE
-  DOUBLE YELLOW LINE
-  CROSSOVER
-  CROSSOVER - NOT IN USE
-  CROSSOVER - ILLEGAL
-  ACCESS BAR MARKING
-  ZONE BOUNDARY
-  DISABLED BAY
-  LOADING BAY
-  RESIDENTS BAY
-  BUSINESS BAY
-  PAY BY PHONE ONLY BAY
-  SHARED USE BAY (R, B, PbP)
-  SHARED USE BAY (R, PbP)
-  SHARED USE BAY (B, PbP)
-  SHARED USE BAY (R, B)
-  MOTOR CYCLE BAY
-  CAR CLUB BAY
-  FREE PARKING
-  ELECTRIC VEHICLE BAY
-  ELECTRIC SCOOTER BAY
-  CYCLE HANGAR
-  LAMP COLUMN
-  SIGN ON LC
-  POST & SIGN
-  TREE
-  TREE (PROPOSAL)




Mon - Fri
10 am - Noon

Permit Holders

GR
 or
 Pay by phone
 0207 005 0055
 quoting location
 801023
 Max stay 1 hour

Scheme Ref. CPZ Streatham Hill West 'G'			
Sign Ref.	GA-Pb1	x-height	20.0
Letter colour	BLACK	SIGN FACE	
Background	WHITE	Width	390mm
Border	BLACK	Height	575mm
Material	Class RA1	Area	0.22m ²

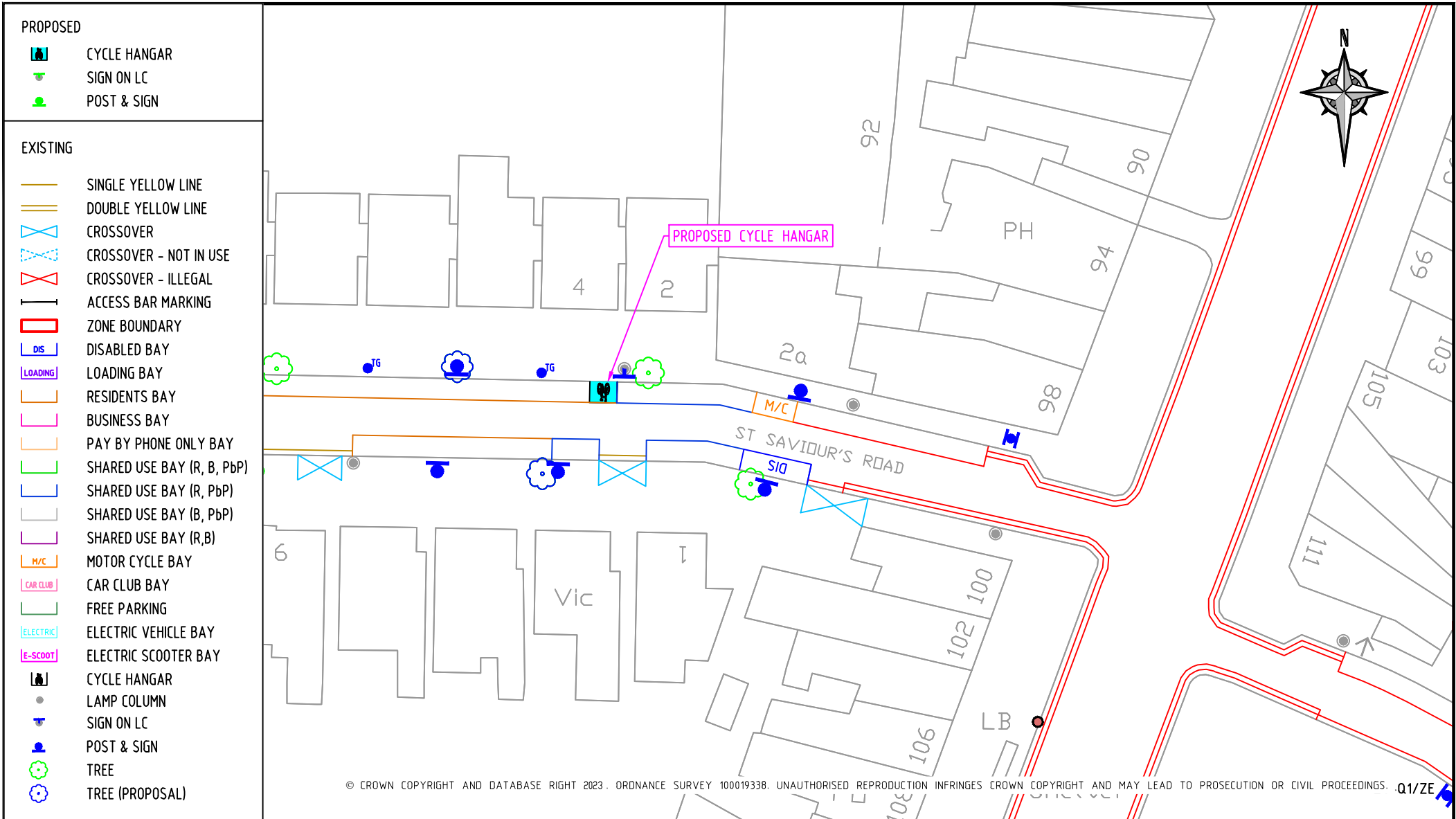
© CROWN COPYRIGHT AND DATABASE RIGHT 2023. ORDNANCE SURVEY 100019338. UNAUTHORISED REPRODUCTION INFRINGES CROWN COPYRIGHT AND MAY LEAD TO PROSECUTION OR CIVIL PROCEEDINGS.

REV	DESCRIPTION	DRAWN	SIG	DATE	CHKD	SIG	DATE	APP	SIG	DATE



PARKING, STREET MANAGEMENT
AND COMMERCIAL,
3RD FLOOR, CIVIC CENTRE
6 BRIXTON HILL
LONDON, SW2 1EG
020 7926 9000

DRAWN	PP	PROJECT	CYCLE HANGARS - PHASE 8	
CHKD	CS	DRAWING TITLE	TELFORD AVENUE O/S No51	
APP	LM	CLASSIFICATION	PAPER	SCALE
		CONSULTATION	A4	1:500
DATE	31.07.23	DRAWING NO	DES-CPZ-CH-8000-51	REVISION
				-



REV	DESCRIPTION	DRAWN	SIG	DATE	CHKD	SIG	DATE	APP	SIG	DATE

Lambeth




























PARKING, STREET MANAGEMENT AND COMMERCIAL,
3RD FLOOR, CIVIC CENTRE
6 BRIXTON HILL
LONDON, SW2 1EG
020 7926 9000

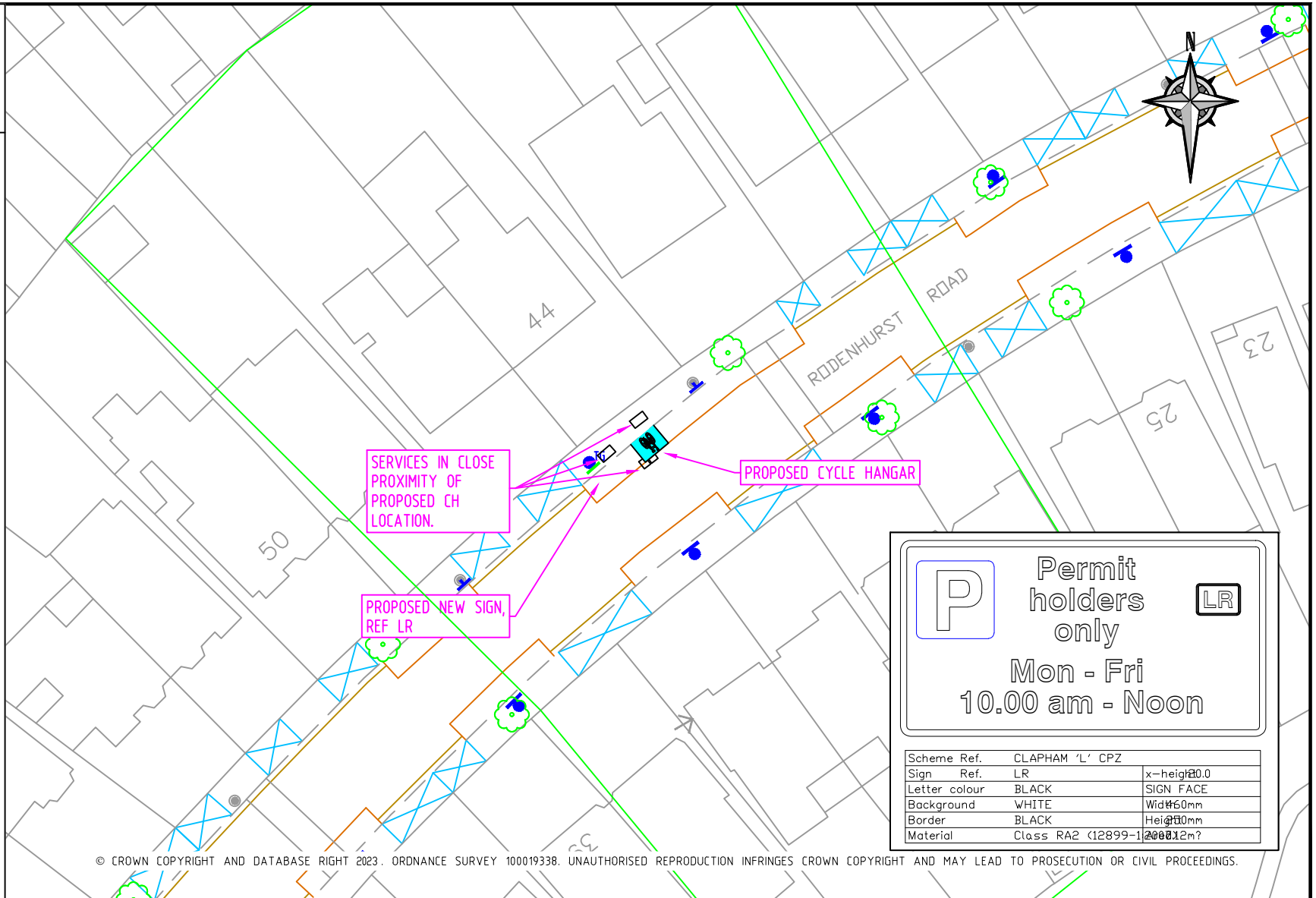
DRAWN	PP	PROJECT	CYCLE HANGARS - PHASE 8		
CHKD	CS	DRAWING TITLE	ST SAVIOURS ROAD O/S No4		
APP	LM	CLASSIFICATION	PAPER	SCALE	
		CONSULTATION	A4	1:500	
DATE	31.07.23	DRAWING NO	DES-CPZ-CH-8000-52		REVISION
					-

PROPOSED

-  CYCLE HANGAR
-  SIGN ON LC
-  POST & SIGN

EXISTING

-  SINGLE YELLOW LINE
-  DOUBLE YELLOW LINE
-  CROSSOVER
-  CROSSOVER - NOT IN USE
-  CROSSOVER - ILLEGAL
-  ACCESS BAR MARKING
-  ZONE BOUNDARY
-  DISABLED BAY
-  LOADING BAY
-  RESIDENTS BAY
-  BUSINESS BAY
-  PAY BY PHONE ONLY BAY
-  SHARED USE BAY (R, B, PbP)
-  SHARED USE BAY (R, PbP)
-  SHARED USE BAY (B, PbP)
-  SHARED USE BAY (R,B)
-  MOTOR CYCLE BAY
-  CAR CLUB BAY
-  FREE PARKING
-  ELECTRIC VEHICLE BAY
-  ELECTRIC SCOOTER BAY
-  CYCLE HANGAR
-  LAMP COLUMN
-  SIGN ON LC
-  POST & SIGN
-  TREE
-  TREE (PROPOSAL)



© CROWN COPYRIGHT AND DATABASE RIGHT 2023. ORDNANCE SURVEY 100019338. UNAUTHORISED REPRODUCTION INFRINGES CROWN COPYRIGHT AND MAY LEAD TO PROSECUTION OR CIVIL PROCEEDINGS.

P

Permit holders only

Mon - Fri

10.00 am - Noon

LR

Scheme Ref.	CLAPHAM 'L' CPZ	
Sign Ref.	LR	x-height 20.0
Letter colour	BLACK	SIGN FACE
Background	WHITE	Width 60mm
Border	BLACK	Height 100mm
Material	Class RA2 (12899-1) 2000x12m?	

REV	DESCRIPTION	DRAWN	SIG	DATE	CHKD	SIG	DATE	APP	SIG	DATE



Lambeth




























PARKING, STREET MANAGEMENT AND COMMERCIAL,
3RD FLOOR, CIVIC CENTRE
6 BRIXTON HILL
LONDON, SW2 1EG
020 7926 9000

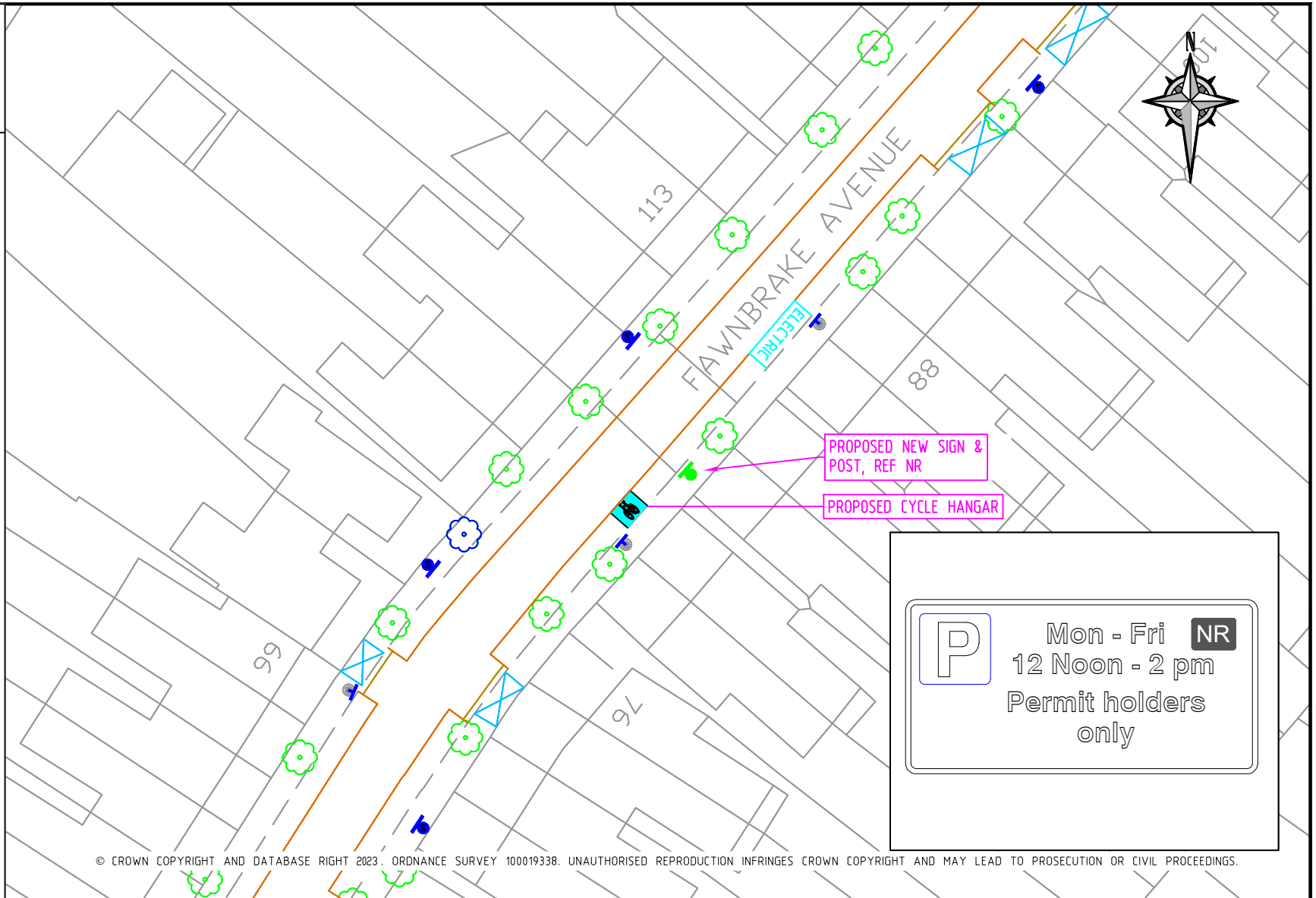
DRAWN	PP	PROJECT	CYCLE HANGARS - PHASE 8		
CHKD	CS	DRAWING TITLE	RODENHURST RD O/S No44		
APP	LM	CLASSIFICATION	CONSULTATION	PAPER	A4
		SCALE	1:500		
DATE	31.07.23	DRAWING NO	DES-CPZ-CH-8000-53	REVISION	-

PROPOSED

-  CYCLE HANGAR
-  SIGN ON LC
-  POST & SIGN

EXISTING

-  SINGLE YELLOW LINE
-  DOUBLE YELLOW LINE
-  CROSSOVER
-  CROSSOVER - NOT IN USE
-  CROSSOVER - ILLEGAL
-  ACCESS BAR MARKING
-  ZONE BOUNDARY
-  DISABLED BAY
-  LOADING BAY
-  RESIDENTS BAY
-  BUSINESS BAY
-  PAY BY PHONE ONLY BAY
-  SHARED USE BAY (R, B, PbP)
-  SHARED USE BAY (R, PbP)
-  SHARED USE BAY (B, PbP)
-  SHARED USE BAY (R, B)
-  MOTOR CYCLE BAY
-  CAR CLUB BAY
-  FREE PARKING
-  ELECTRIC VEHICLE BAY
-  ELECTRIC SCOOTER BAY
-  CYCLE HANGAR
-  LAMP COLUMN
-  SIGN ON LC
-  POST & SIGN
-  TREE
-  TREE (PROPOSAL)



© CROWN COPYRIGHT AND DATABASE RIGHT 2023. ORDNANCE SURVEY 100019338. UNAUTHORISED REPRODUCTION INFRINGES CROWN COPYRIGHT AND MAY LEAD TO PROSECUTION OR CIVIL PROCEEDINGS.

REV	DESCRIPTION	DRAWN	SIG	DATE	CHKD	SIG	DATE	APP	SIG	DATE






























Lambeth
 PARKING, STREET MANAGEMENT
 AND COMMERCIAL,
 3RD FLOOR, CIVIC CENTRE
 6 BRIXTON HILL
 LONDON, SW2 1EG
 020 7926 9000

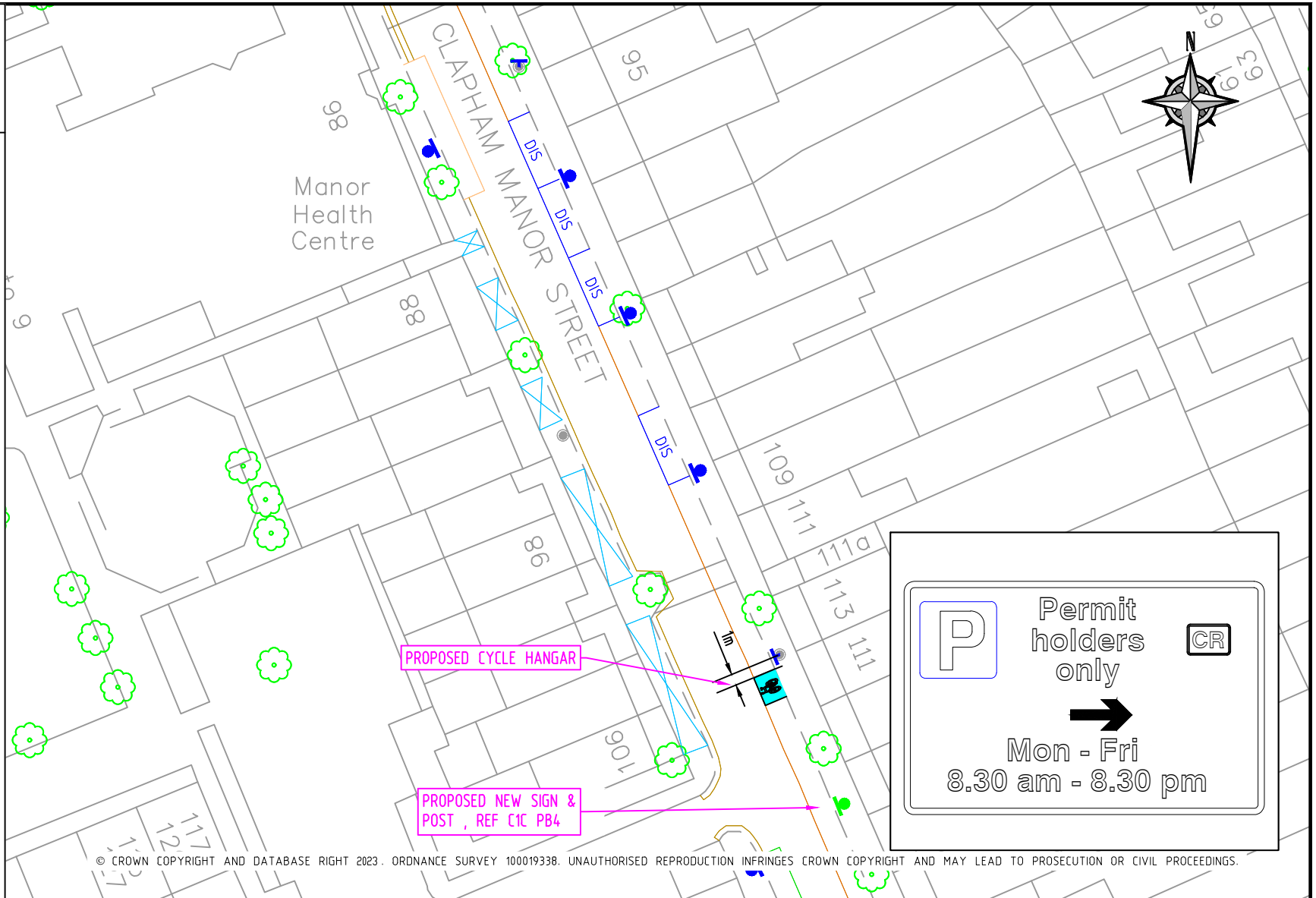
DRAWN	PP	PROJECT	CYCLE HANGARS - PHASE 8		
CHKD	CS	DRAWING TITLE	FAWNBRAKE AVE O/S No80		
APP	LM	CLASSIFICATION	PAPER	SCALE	
		CONSULTATION	A4	1:500	
DATE	31.07.23	DRAWING NO	DES-CPZ-CH-8000-54		REVISION
					-

PROPOSED

-  CYCLE HANGAR
-  SIGN ON LC
-  POST & SIGN

EXISTING

-  SINGLE YELLOW LINE
-  DOUBLE YELLOW LINE
-  CROSSOVER
-  CROSSOVER - NOT IN USE
-  CROSSOVER - ILLEGAL
-  ACCESS BAR MARKING
-  ZONE BOUNDARY
-  DISABLED BAY
-  LOADING BAY
-  RESIDENTS BAY
-  BUSINESS BAY
-  PAY BY PHONE ONLY BAY
-  SHARED USE BAY (R, B, PbP)
-  SHARED USE BAY (R, PbP)
-  SHARED USE BAY (B, PbP)
-  SHARED USE BAY (R, B)
-  MOTOR CYCLE BAY
-  CAR CLUB BAY
-  FREE PARKING
-  ELECTRIC VEHICLE BAY
-  ELECTRIC SCOOTER BAY
-  CYCLE HANGAR
-  LAMP COLUMN
-  SIGN ON LC
-  POST & SIGN
-  TREE
-  TREE (PROPOSAL)



© CROWN COPYRIGHT AND DATABASE RIGHT 2023. ORDNANCE SURVEY 100019338. UNAUTHORISED REPRODUCTION INFRINGES CROWN COPYRIGHT AND MAY LEAD TO PROSECUTION OR CIVIL PROCEEDINGS.

REV	DESCRIPTION	DRAWN	SIG	DATE	CHKD	SIG	DATE	APP	SIG	DATE






























Lambeth
 PARKING, STREET MANAGEMENT
 AND COMMERCIAL,
 3RD FLOOR, CIVIC CENTRE
 6 BRIXTON HILL
 LONDON, SW2 1EG
 020 7926 9000

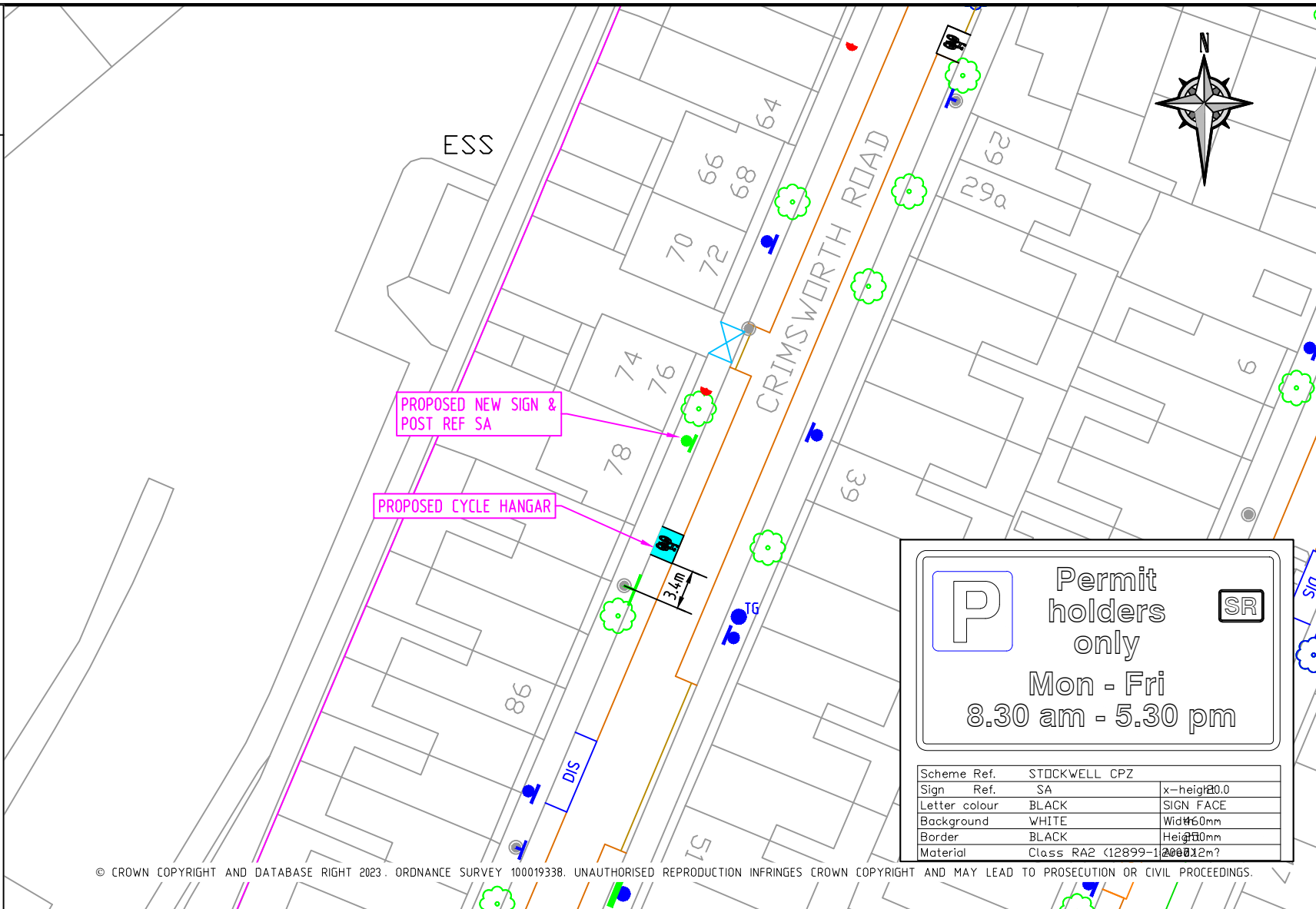
DRAWN	PP	PROJECT	CYCLE HANGARS - PHASE 8		
CHKD	CS	DRAWING TITLE	CLAPHAM MANOR ST O/S No111		
APP	LM	CLASSIFICATION	PAPER	SCALE	
		CONSULTATION	A4	1:500	
DATE	31.07.23	DRAWING NO	DES-CPZ-CH-8000-55		REVISION
					-

PROPOSED

-  CYCLE HANGAR
-  SIGN ON LC
-  POST & SIGN

EXISTING

-  SINGLE YELLOW LINE
-  DOUBLE YELLOW LINE
-  CROSSOVER
-  CROSSOVER - NOT IN USE
-  CROSSOVER - ILLEGAL
-  ACCESS BAR MARKING
-  ZONE BOUNDARY
-  DISABLED BAY
-  LOADING BAY
-  RESIDENTS BAY
-  BUSINESS BAY
-  PAY BY PHONE ONLY BAY
-  SHARED USE BAY (R, B, PbP)
-  SHARED USE BAY (R, PbP)
-  SHARED USE BAY (B, PbP)
-  SHARED USE BAY (R, B)
-  MOTOR CYCLE BAY
-  CAR CLUB BAY
-  FREE PARKING
-  ELECTRIC VEHICLE BAY
-  ELECTRIC SCOOTER BAY
-  CYCLE HANGAR
-  LAMP COLUMN
-  SIGN ON LC
-  POST & SIGN
-  TREE
-  TREE (PROPOSAL)

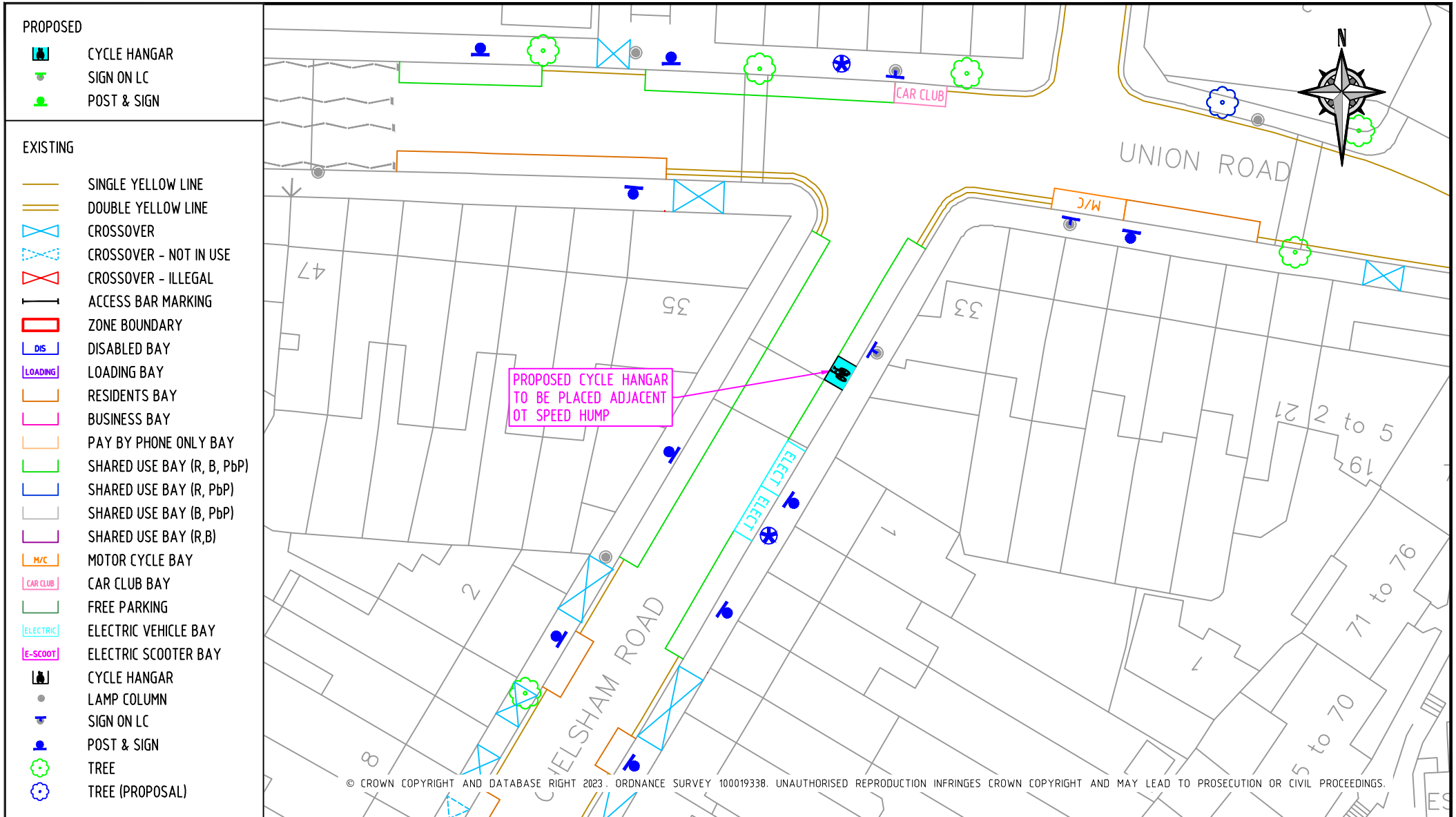


© CROWN COPYRIGHT AND DATABASE RIGHT 2023. ORDNANCE SURVEY 100019338. UNAUTHORISED REPRODUCTION INFRINGES CROWN COPYRIGHT AND MAY LEAD TO PROSECUTION OR CIVIL PROCEEDINGS.

REV	DESCRIPTION	DRAWN	SIG	DATE	CHKD	SIG	DATE	APP	SIG	DATE

Lambeth
 PARKING, STREET MANAGEMENT AND COMMERCIAL,
 3RD FLOOR, CIVIC CENTRE
 6 BRIXTON HILL
 LONDON, SW2 1EG
 020 7926 9000

DRAWN	PROJECT		
PP	CYCLE HANGARS - PHASE 8		
CHKD	DRAWING TITLE		
CS	CRIMSWORTH RD O/S No78 & 80		
APP	CLASSIFICATION	PAPER	SCALE
LM	CONSULTATION	A4	1:500
DATE	DRAWING NO	REVISION	
31.07.23	DES-CPZ-CH-8000-56	-	



REV	DESCRIPTION	DRAWN	SIG	DATE	CHKD	SIG	DATE	APP	SIG	DATE

Lambeth




























PARKING, STREET MANAGEMENT AND COMMERCIAL,
3RD FLOOR, CIVIC CENTRE
6 BRIXTON HILL
LONDON, SW2 1EG
020 7926 9000

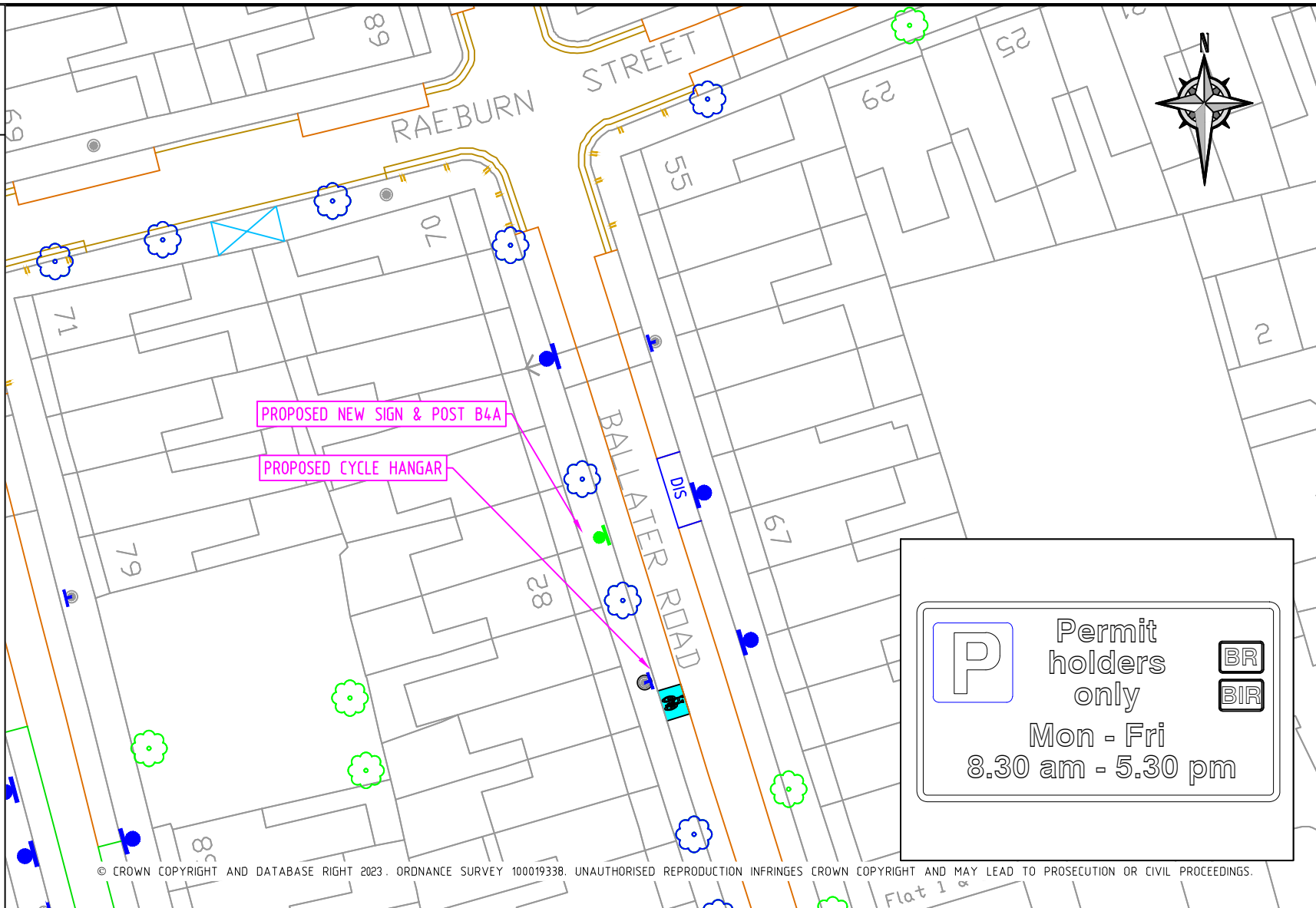
DRAWN	PROJECT		
PP	CYCLE HANGARS - PHASE 8		
CHKD	DRAWING TITLE		
CS	CHELSHAM ROAD SIDE OF No33 UNION ROAD		
APP	CLASSIFICATION	PAPER	SCALE
LM	CONSULTATION	A4	1:500
DATE	DRAWING NO	REVISION	
31.07.23	DES-CPZ-CH-8000-57	-	

PROPOSED

-  CYCLE HANGAR
-  SIGN ON LC
-  POST & SIGN

EXISTING

-  SINGLE YELLOW LINE
-  DOUBLE YELLOW LINE
-  CROSSOVER
-  CROSSOVER - NOT IN USE
-  CROSSOVER - ILLEGAL
-  ACCESS BAR MARKING
-  ZONE BOUNDARY
-  DISABLED BAY
-  LOADING BAY
-  RESIDENTS BAY
-  BUSINESS BAY
-  PAY BY PHONE ONLY BAY
-  SHARED USE BAY (R, B, PbP)
-  SHARED USE BAY (R, PbP)
-  SHARED USE BAY (B, PbP)
-  SHARED USE BAY (R, B)
-  MOTOR CYCLE BAY
-  CAR CLUB BAY
-  FREE PARKING
-  ELECTRIC VEHICLE BAY
-  ELECTRIC SCOOTER BAY
-  CYCLE HANGAR
-  LAMP COLUMN
-  SIGN ON LC
-  POST & SIGN
-  TREE
-  TREE (PROPOSAL)



REV	DESCRIPTION	DRAWN	SIG	DATE	CHKD	SIG	DATE	APP	SIG	DATE






























PARKING, STREET MANAGEMENT AND COMMERCIAL,
3RD FLOOR, CIVIC CENTRE
6 BRIXTON HILL
LONDON, SW2 1EG
020 7926 9000

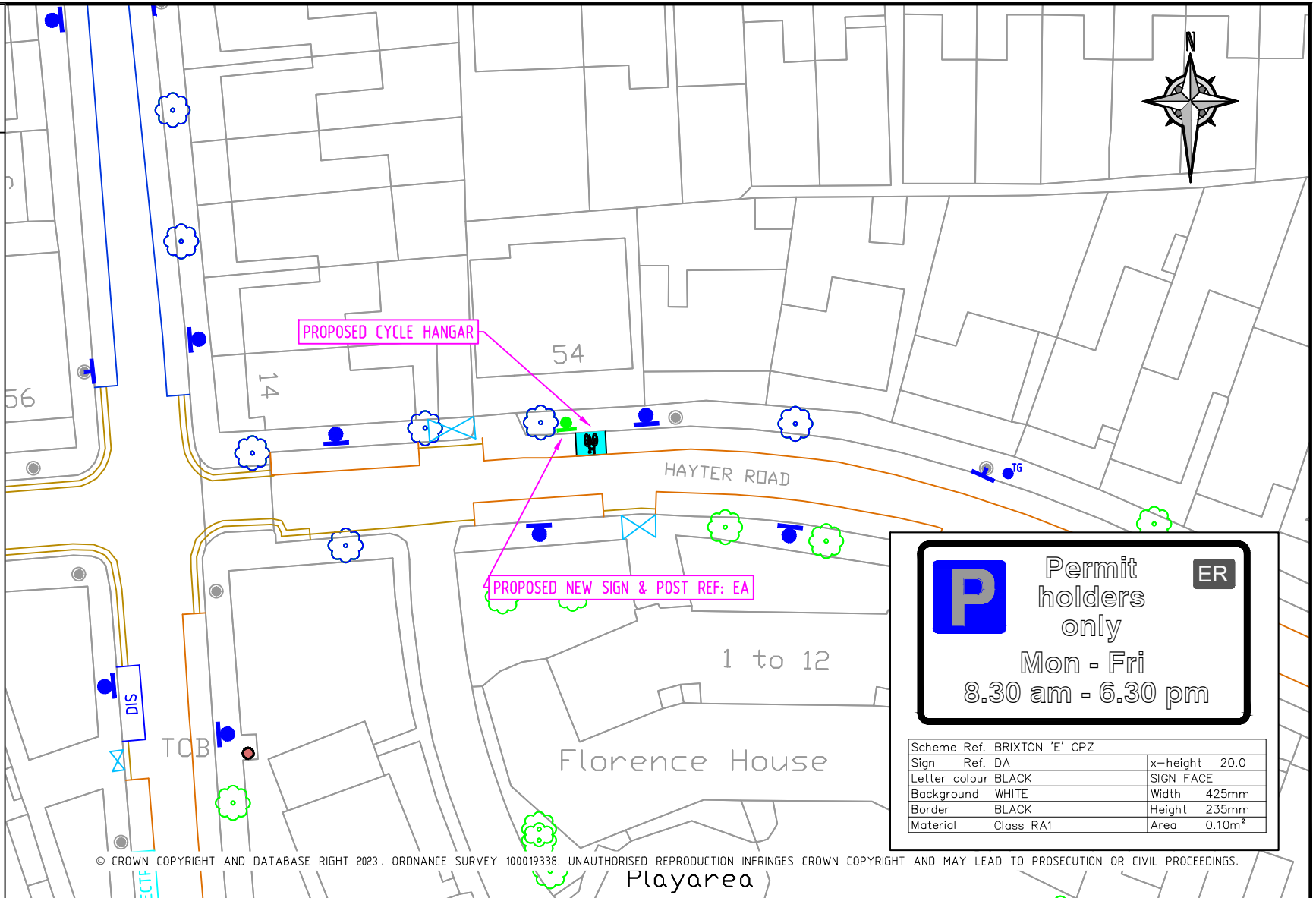
DRAWN	PROJECT		
PP	CYCLE HANGARS - PHASE 8		
CHKD	DRAWING TITLE		
CS	BALLATER ROAD O/S No86		
APP	CLASSIFICATION	PAPER	SCALE
LM	CONSULTATION	A4	1:500
DATE	DRAWING NO	REVISION	
31.07.23	DES-CPZ-CH-8000-58	-	

PROPOSED

-  CYCLE HANGAR
-  SIGN ON LC
-  POST & SIGN

EXISTING

-  SINGLE YELLOW LINE
-  DOUBLE YELLOW LINE
-  CROSSOVER
-  CROSSOVER - NOT IN USE
-  CROSSOVER - ILLEGAL
-  ACCESS BAR MARKING
-  ZONE BOUNDARY
-  DISABLED BAY
-  LOADING BAY
-  RESIDENTS BAY
-  BUSINESS BAY
-  PAY BY PHONE ONLY BAY
-  SHARED USE BAY (R, B, PbP)
-  SHARED USE BAY (R, PbP)
-  SHARED USE BAY (B, PbP)
-  SHARED USE BAY (R, B)
-  MOTOR CYCLE BAY
-  CAR CLUB BAY
-  FREE PARKING
-  ELECTRIC VEHICLE BAY
-  ELECTRIC SCOOTER BAY
-  CYCLE HANGAR
-  LAMP COLUMN
-  SIGN ON LC
-  POST & SIGN
-  TREE
-  TREE (PROPOSAL)





Permit holders only

Mon - Fri

8.30 am - 6.30 pm

ER

Scheme Ref. BRIXTON 'E' CPZ			
Sign Ref. DA	x-height	20.0	
Letter colour BLACK	SIGN FACE		
Background WHITE	Width	425mm	
Border BLACK	Height	235mm	
Material Class RA1	Area	0.10m ²	

© CROWN COPYRIGHT AND DATABASE RIGHT 2023. ORDNANCE SURVEY 100019338. UNAUTHORISED REPRODUCTION INFRINGES CROWN COPYRIGHT AND MAY LEAD TO PROSECUTION OR CIVIL PROCEEDINGS.

REV	DESCRIPTION	DRAWN	SIG	DATE	CHKD	SIG	DATE	APP	SIG	DATE



Lambeth




























PARKING, STREET MANAGEMENT AND COMMERCIAL,
3RD FLOOR, CIVIC CENTRE
6 BRIXTON HILL
LONDON, SW2 1EG
020 7926 9000

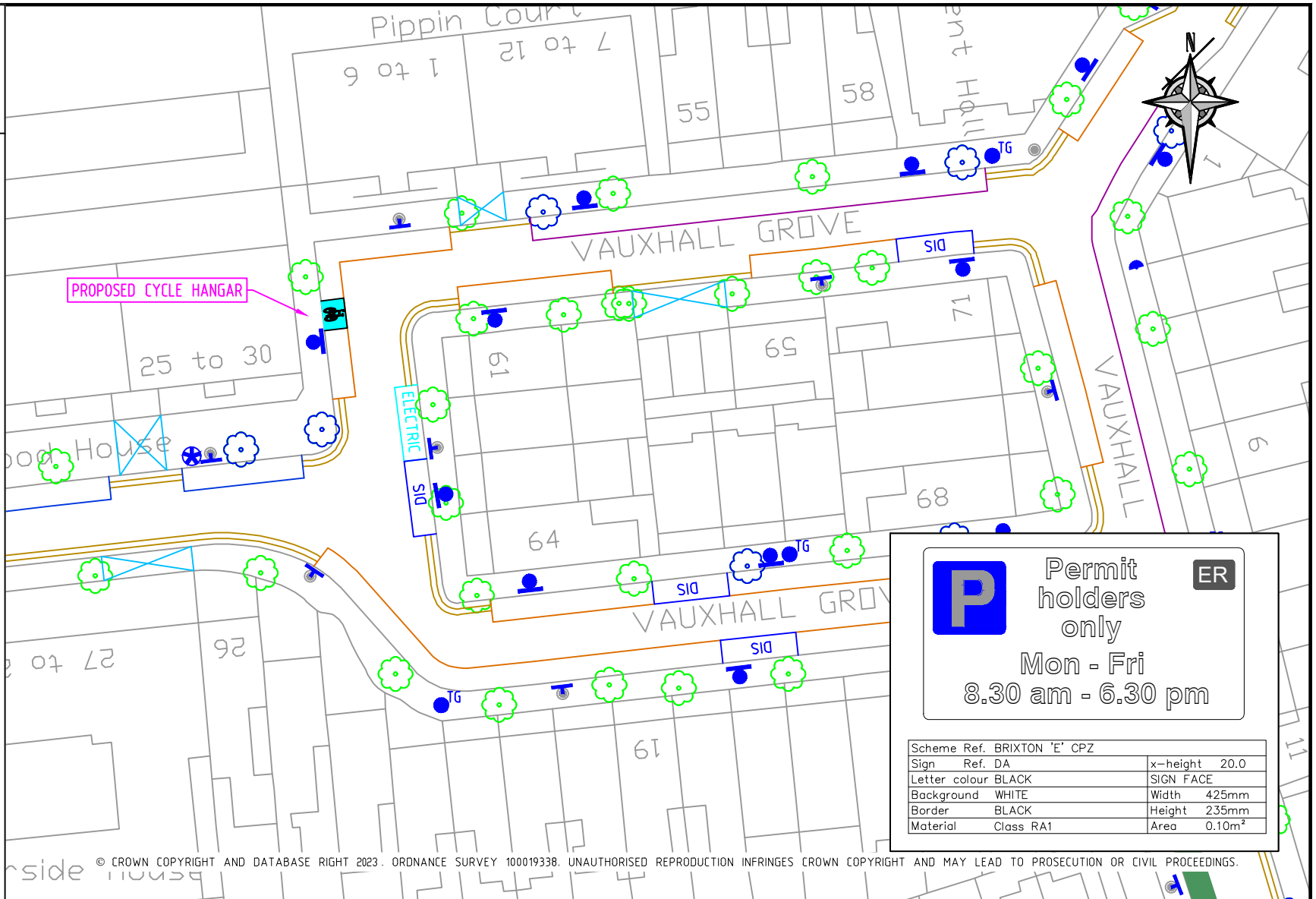
DRAWN	PP	PROJECT	CYCLE HANGARS - PHASE 8		
CHKD	CS	DRAWING TITLE	HAYTER ROAD O/S ST MICHAEL'S HOUSE		
APP	LM	CLASSIFICATION	PAPER	SCALE	
		CONSULTATION	A4	1:500	
DATE	31.07.23	DRAWING NO	DES-CPZ-CH-8000-59		REVISION
					-

PROPOSED

-  CYCLE HANGAR
-  SIGN ON LC
-  POST & SIGN

EXISTING

-  SINGLE YELLOW LINE
-  DOUBLE YELLOW LINE
-  CROSSOVER
-  CROSSOVER - NOT IN USE
-  CROSSOVER - ILLEGAL
-  ACCESS BAR MARKING
-  ZONE BOUNDARY
-  DISABLED BAY
-  LOADING BAY
-  RESIDENTS BAY
-  BUSINESS BAY
-  PAY BY PHONE ONLY BAY
-  SHARED USE BAY (R, B, PbP)
-  SHARED USE BAY (R, PbP)
-  SHARED USE BAY (B, PbP)
-  SHARED USE BAY (R, B)
-  MOTOR CYCLE BAY
-  CAR CLUB BAY
-  FREE PARKING
-  ELECTRIC VEHICLE BAY
-  ELECTRIC SCOOTER BAY
-  CYCLE HANGAR
-  LAMP COLUMN
-  SIGN ON LC
-  POST & SIGN
-  TREE
-  TREE (PROPOSAL)



P

Permit holders only

Mon - Fri

8.30 am - 6.30 pm

ER

Scheme Ref. BRIXTON 'E' CPZ			
Sign Ref. DA	x-height	20.0	
Letter colour BLACK	SIGN FACE		
Background WHITE	Width	425mm	
Border BLACK	Height	235mm	
Material Class RA1	Area	0.10m ²	

© CROWN COPYRIGHT AND DATABASE RIGHT 2023. ORDNANCE SURVEY 100019338. UNAUTHORISED REPRODUCTION INFRINGES CROWN COPYRIGHT AND MAY LEAD TO PROSECUTION OR CIVIL PROCEEDINGS.

REV	DESCRIPTION	DRAWN	SIG	DATE	CHKD	SIG	DATE	APP	SIG	DATE



Lambeth




























PARKING, STREET MANAGEMENT AND COMMERCIAL,
3RD FLOOR, CIVIC CENTRE
6 BRIXTON HILL
LONDON, SW2 1EG
020 7926 9000

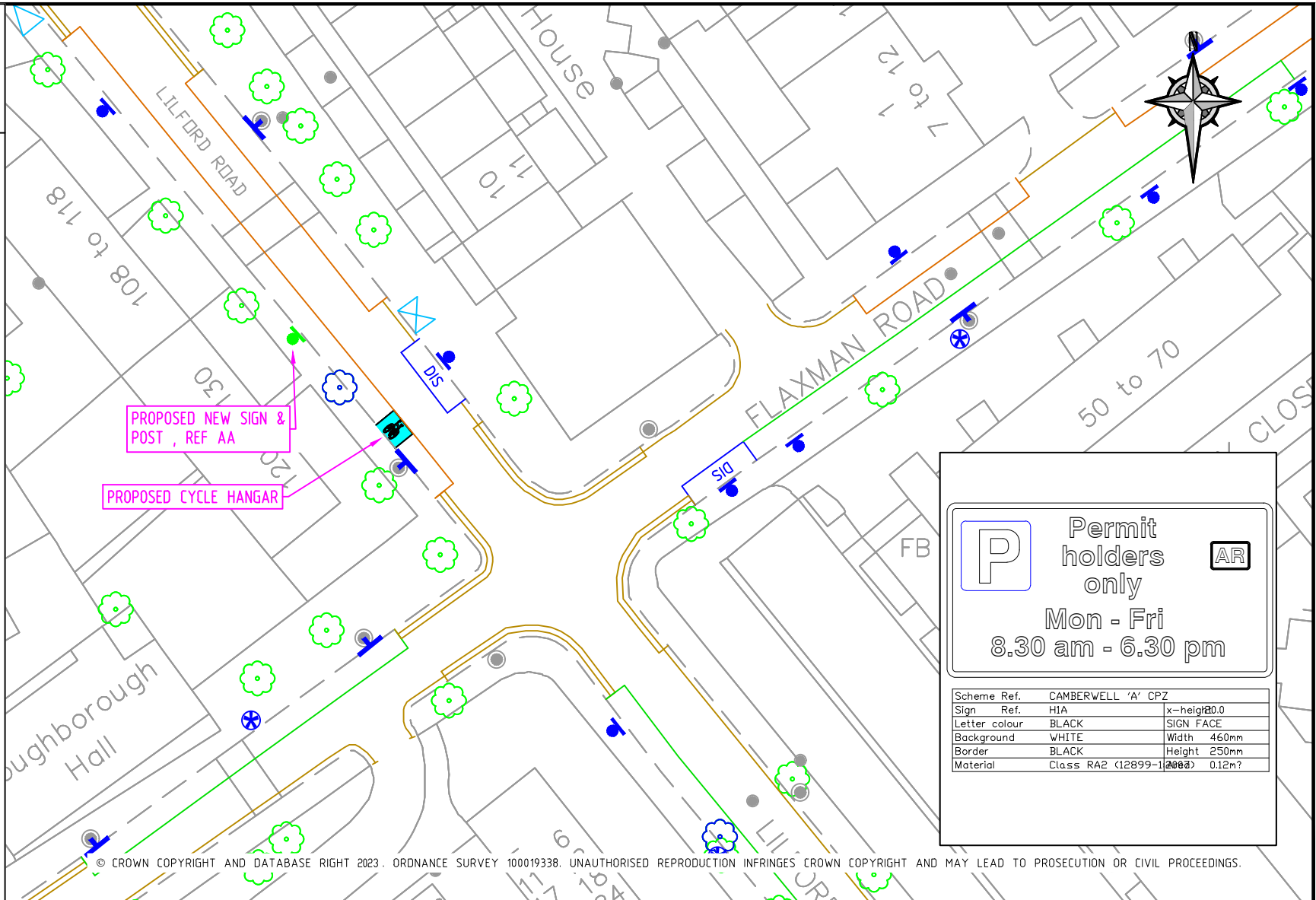
DRAWN	PP	PROJECT	CYCLE HANGARS - PHASE 8
CHKD	CS	DRAWING TITLE	VAUXHALL GROVE O/S 1_6 PIPPIN COURT
APP	LM	CLASSIFICATION	CONSULTATION
		PAPER	A4
		SCALE	1:500
DATE	31.07.23	DRAWING NO	DES-CPZ-CH-8000-60
		REVISION	-

PROPOSED

-  CYCLE HANGAR
-  SIGN ON LC
-  POST & SIGN

EXISTING

-  SINGLE YELLOW LINE
-  DOUBLE YELLOW LINE
-  CROSSOVER
-  CROSSOVER - NOT IN USE
-  CROSSOVER - ILLEGAL
-  ACCESS BAR MARKING
-  ZONE BOUNDARY
-  DISABLED BAY
-  LOADING BAY
-  RESIDENTS BAY
-  BUSINESS BAY
-  PAY BY PHONE ONLY BAY
-  SHARED USE BAY (R, B, PbP)
-  SHARED USE BAY (R, PbP)
-  SHARED USE BAY (B, PbP)
-  SHARED USE BAY (R, B)
-  MOTOR CYCLE BAY
-  CAR CLUB BAY
-  FREE PARKING
-  ELECTRIC VEHICLE BAY
-  ELECTRIC SCOOTER BAY
-  CYCLE HANGAR
-  LAMP COLUMN
-  SIGN ON LC
-  POST & SIGN
-  TREE
-  TREE (PROPOSAL)



© CROWN COPYRIGHT AND DATABASE RIGHT 2023. ORDNANCE SURVEY 100019338. UNAUTHORISED REPRODUCTION INFRINGES CROWN COPYRIGHT AND MAY LEAD TO PROSECUTION OR CIVIL PROCEEDINGS.

REV	DESCRIPTION	DRAWN	SIG	DATE	CHKD	SIG	DATE	APP	SIG	DATE






























Lambeth
 PARKING, STREET MANAGEMENT
 AND COMMERCIAL,
 3RD FLOOR, CIVIC CENTRE
 6 BRIXTON HILL
 LONDON, SW2 1EG
 020 7926 9000

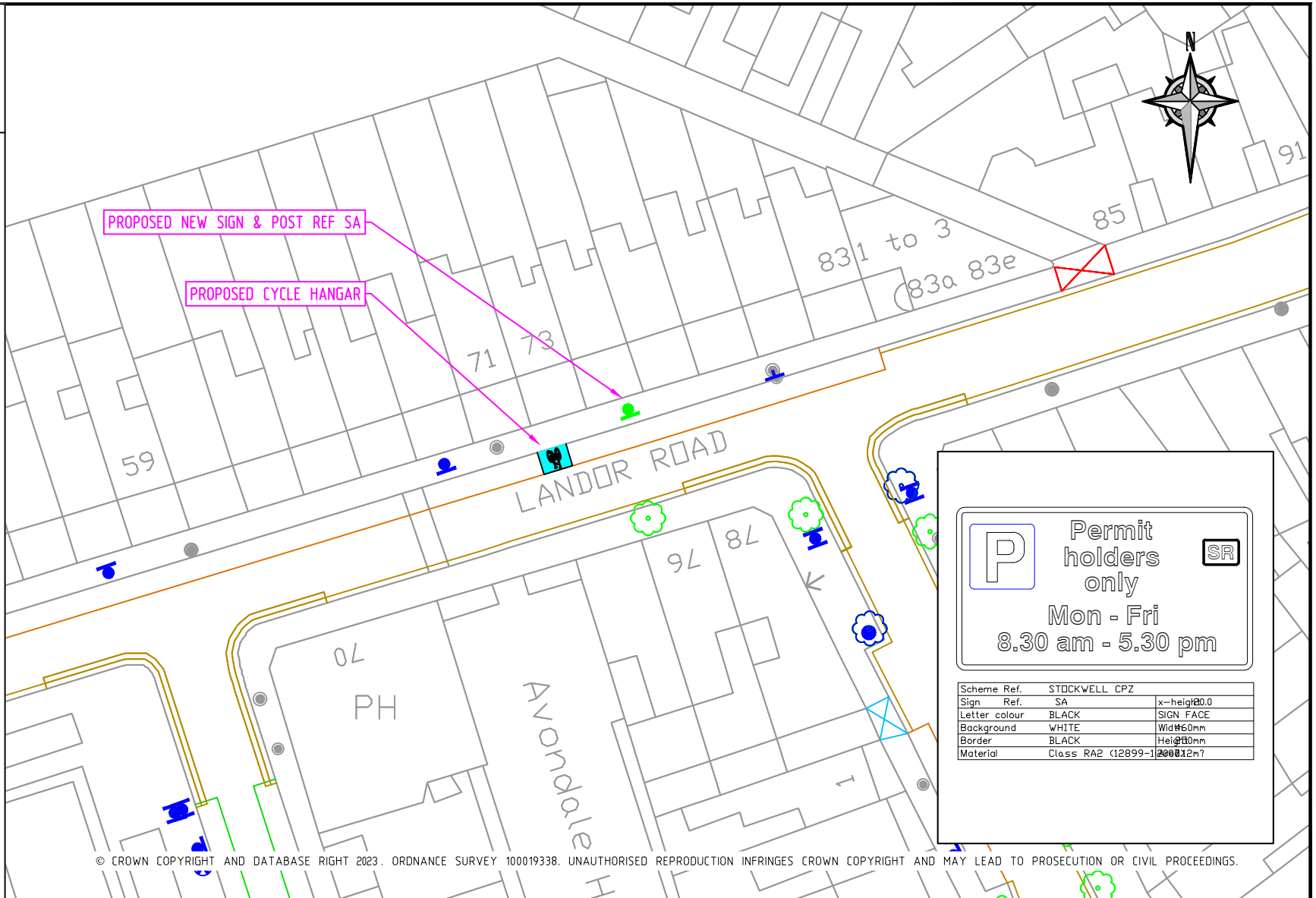
DRAWN	PP	PROJECT	CYCLE HANGARS - PHASE 8		
CHKD	CS	DRAWING TITLE	LIFORD RD O/S No120 to 130		
APP	LM	CLASSIFICATION	PAPER	SCALE	
		CONSULTATION	A4	1:500	
DATE	31.07.23	DRAWING NO	DES-CPZ-CH-8000-61		REVISION
					-

PROPOSED

-  CYCLE HANGAR
-  SIGN ON LC
-  POST & SIGN

EXISTING

-  SINGLE YELLOW LINE
-  DOUBLE YELLOW LINE
-  CROSSOVER
-  CROSSOVER - NOT IN USE
-  CROSSOVER - ILLEGAL
-  ACCESS BAR MARKING
-  ZONE BOUNDARY
-  DISABLED BAY
-  LOADING BAY
-  RESIDENTS BAY
-  BUSINESS BAY
-  PAY BY PHONE ONLY BAY
-  SHARED USE BAY (R, B, PbP)
-  SHARED USE BAY (R, PbP)
-  SHARED USE BAY (B, PbP)
-  SHARED USE BAY (R,B)
-  MOTOR CYCLE BAY
-  CAR CLUB BAY
-  FREE PARKING
-  ELECTRIC VEHICLE BAY
-  ELECTRIC SCOOTER BAY
-  CYCLE HANGAR
-  LAMP COLUMN
-  SIGN ON LC
-  POST & SIGN
-  TREE
-  TREE (PROPOSAL)



© CROWN COPYRIGHT AND DATABASE RIGHT 2023. ORDNANCE SURVEY 100019338. UNAUTHORISED REPRODUCTION INFRINGES CROWN COPYRIGHT AND MAY LEAD TO PROSECUTION OR CIVIL PROCEEDINGS.

REV	DESCRIPTION	DRAWN	SIG	DATE	CHKD	SIG	DATE	APP	SIG	DATE






























Lambeth
 PARKING, STREET MANAGEMENT
 AND COMMERCIAL,
 3RD FLOOR, CIVIC CENTRE,
 6 BRIXTON HILL
 LONDON, SW2 1EG
 020 7926 9000

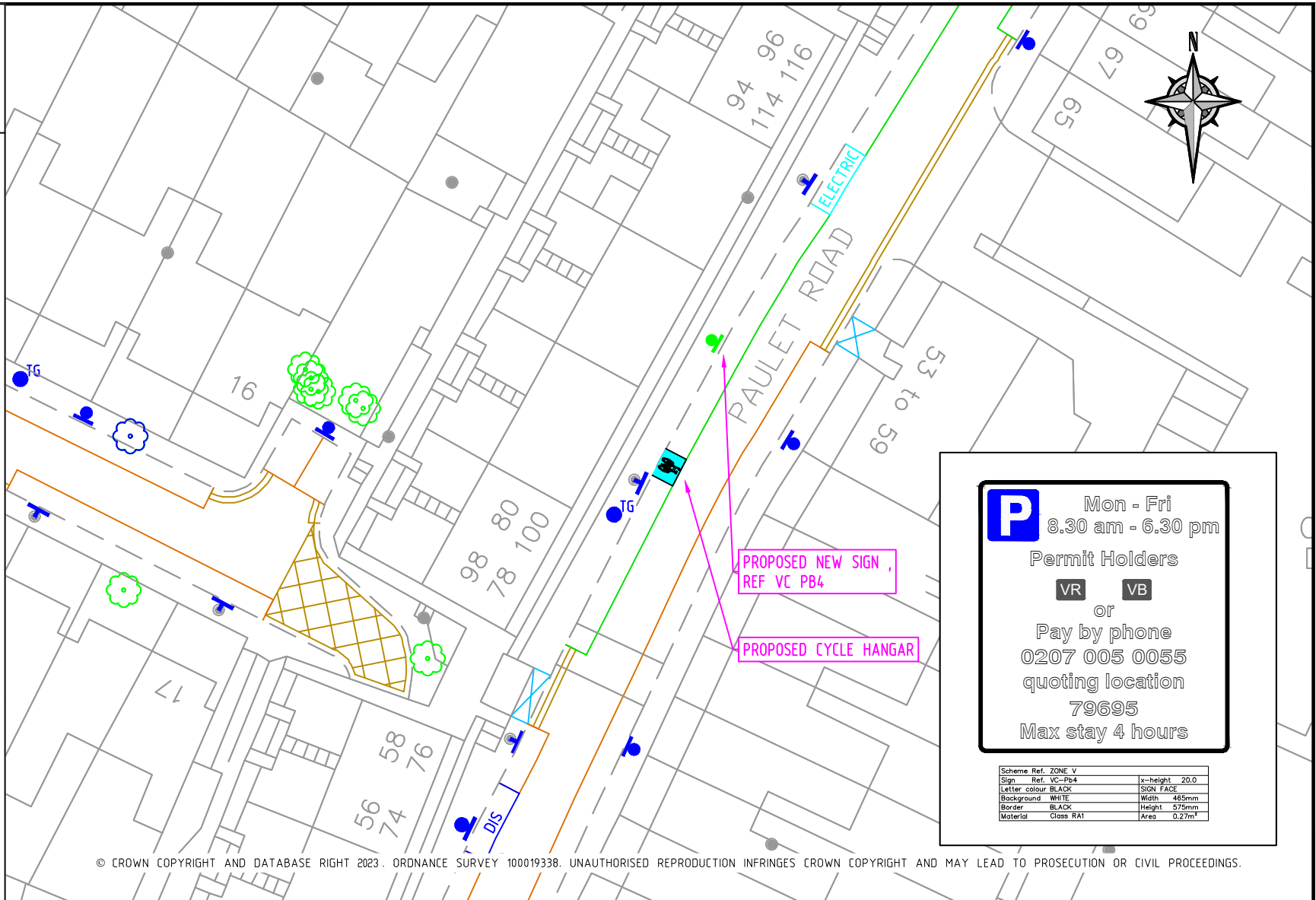
DRAWN	PP	PROJECT	CYCLE HANGARS - PHASE 8		
CHKD	CS	DRAWING TITLE	LANDOR RD O/S No 71 & 73		
APP	LM	CLASSIFICATION	PAPER	SCALE	
		CONSULTATION	A4	1:500	
DATE	31.07.23	DRAWING NO	DES-CPZ-CH-8000-62		REVISION
					-

PROPOSED

-  CYCLE HANGAR
-  SIGN ON LC
-  POST & SIGN

EXISTING

-  SINGLE YELLOW LINE
-  DOUBLE YELLOW LINE
-  CROSSOVER
-  CROSSOVER - NOT IN USE
-  CROSSOVER - ILLEGAL
-  ACCESS BAR MARKING
-  ZONE BOUNDARY
-  DISABLED BAY
-  LOADING BAY
-  RESIDENTS BAY
-  BUSINESS BAY
-  PAY BY PHONE ONLY BAY
-  SHARED USE BAY (R, B, PbP)
-  SHARED USE BAY (R, PbP)
-  SHARED USE BAY (B, PbP)
-  SHARED USE BAY (R, B)
-  M/C MOTOR CYCLE BAY
-  CAR CLUB BAY
-  FREE PARKING
-  ELECTRIC VEHICLE BAY
-  E-SCOOTER BAY
-  CYCLE HANGAR
-  LAMP COLUMN
-  SIGN ON LC
-  POST & SIGN
-  TREE
-  TREE (PROPOSAL)



P

Mon - Fri
8.30 am - 6.30 pm

Permit Holders

VR
VB

or

Pay by phone
0207 005 0055
quoting location
79695
Max stay 4 hours

Scheme Ref.	ZONE V	h-height	20.0
Sign Ref.	VC-Pb4	Sign FACE	
Letter colour	BLACK	Width	485mm
Background	WHITE	Height	575mm
Border	BLACK	Area	0.27m ²
Material	Class RA1		

© CROWN COPYRIGHT AND DATABASE RIGHT 2023. ORDNANCE SURVEY 100019338. UNAUTHORISED REPRODUCTION INFRINGES CROWN COPYRIGHT AND MAY LEAD TO PROSECUTION OR CIVIL PROCEEDINGS.

REV	DESCRIPTION	DRAWN	SIG	DATE	CHKD	SIG	DATE	APP	SIG	DATE



Lambeth




























PARKING, STREET MANAGEMENT
AND COMMERCIAL,
3RD FLOOR, CIVIC CENTRE
6 BRIXTON HILL
LONDON, SW2 1EG
020 7926 9000

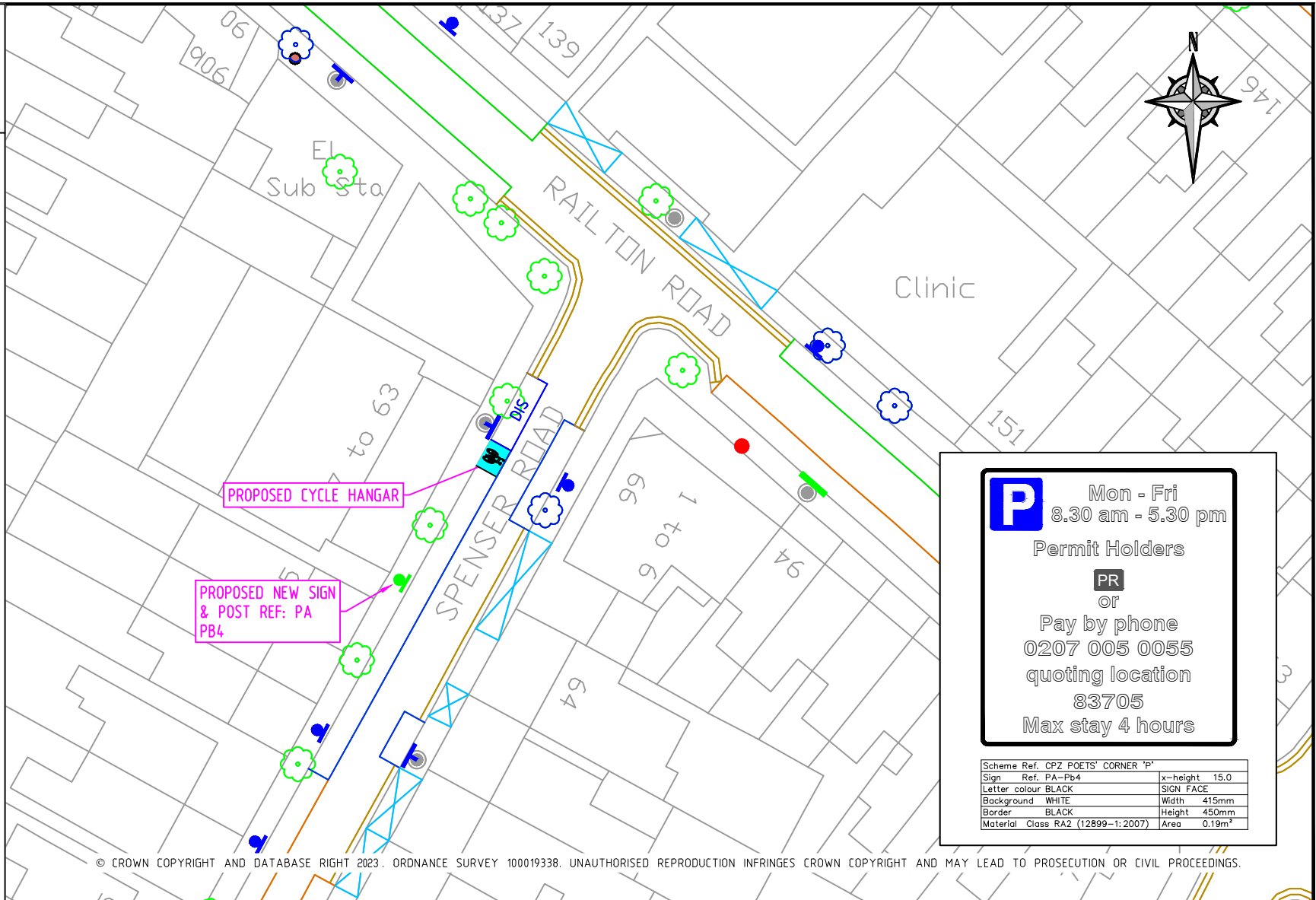
DRAWN	PP	PROJECT	CYCLE HANGARS - PHASE 8	
CHKD	CS	DRAWING TITLE	PAULET RD O/S No49 & 51	
APP	LM	CLASSIFICATION	PAPER	SCALE
		CONSULTATION	A4	1:500
DATE	31.07.23	DRAWING NO	DES-CPZ-CH-8000-63	REVISION
				-


PROPOSED

-  CYCLE HANGAR
-  SIGN ON LC
-  POST & SIGN

EXISTING

-  SINGLE YELLOW LINE
-  DOUBLE YELLOW LINE
-  CROSSOVER
-  CROSSOVER - NOT IN USE
-  CROSSOVER - ILLEGAL
-  ACCESS BAR MARKING
-  ZONE BOUNDARY
-  DISABLED BAY
-  LOADING BAY
-  RESIDENTS BAY
-  BUSINESS BAY
-  PAY BY PHONE ONLY BAY
-  SHARED USE BAY (R, B, PbP)
-  SHARED USE BAY (R, PbP)
-  SHARED USE BAY (B, PbP)
-  SHARED USE BAY (R, B)
-  MOTOR CYCLE BAY
-  CAR CLUB BAY
-  FREE PARKING
-  ELECTRIC VEHICLE BAY
-  ELECTRIC SCOOTER BAY
-  CYCLE HANGAR
-  LAMP COLUMN
-  SIGN ON LC
-  POST & SIGN
-  TREE
-  TREE (PROPOSAL)




Mon - Fri
8.30 am - 5.30 pm

Permit Holders

PR

or

Pay by phone
0207 005 0055
quoting location
83705
Max stay 4 hours

Scheme Ref. CPZ POETS' CORNER 'P'	
Sign Ref. PA-Pb4	x-height 15.0
Letter colour BLACK	SIGN FACE
Background WHITE	Width 415mm
Border BLACK	Height 450mm
Material Class RA2 (12899-1:2007)	Area 0.19m ²

© CROWN COPYRIGHT AND DATABASE RIGHT 2023. ORDNANCE SURVEY 100019338. UNAUTHORISED REPRODUCTION INFRINGES CROWN COPYRIGHT AND MAY LEAD TO PROSECUTION OR CIVIL PROCEEDINGS.

REV	DESCRIPTION	DRAWN	SIG	DATE	CHKD	SIG	DATE	APP	SIG	DATE































PARKING, STREET MANAGEMENT
AND COMMERCIAL,
3RD FLOOR, CIVIC CENTRE
6 BRIXTON HILL
LONDON, SW2 1EG
020 7926 9000

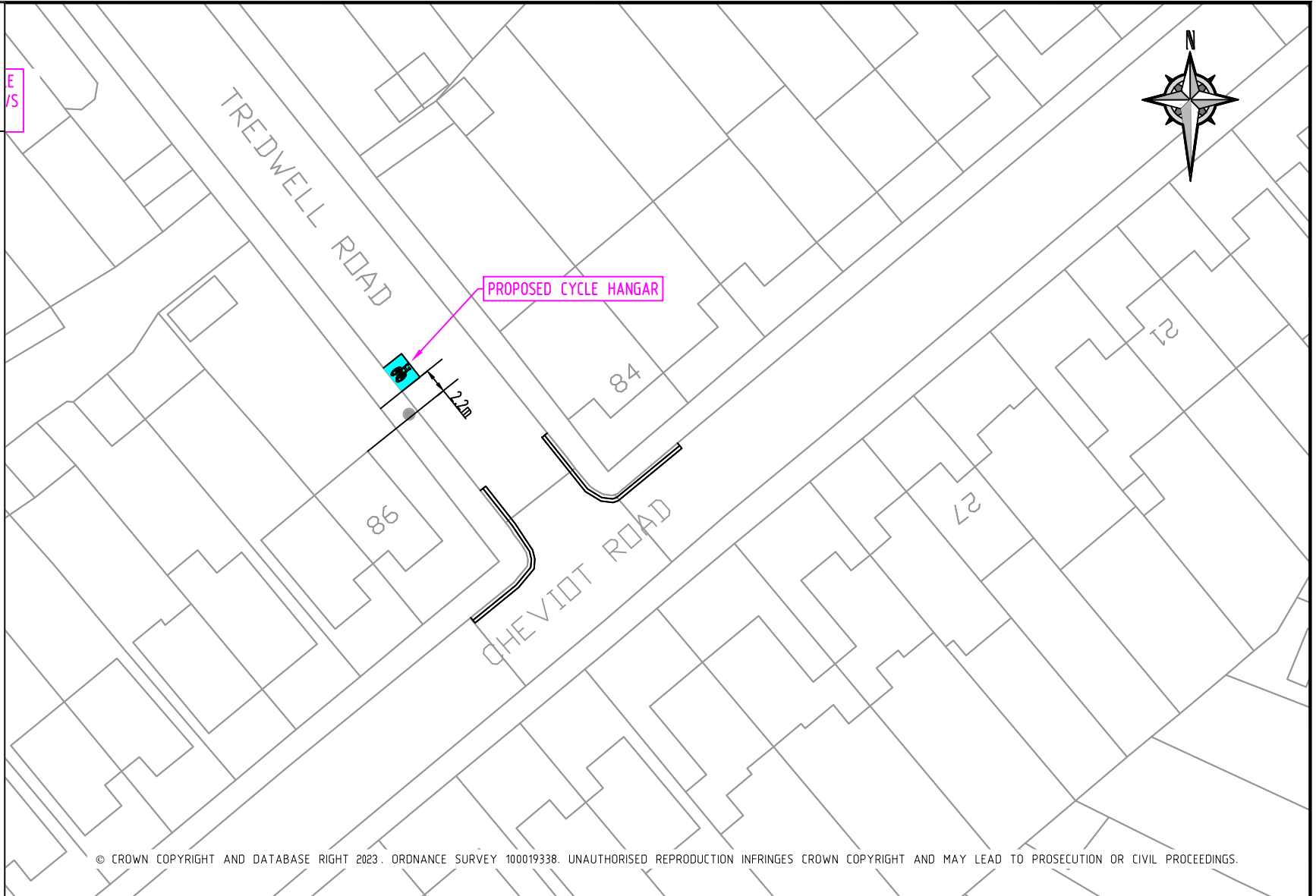
DRAWN	PP	PROJECT	CYCLE HANGARS - PHASE 8
CHKD	CS	DRAWING TITLE	SPENSER ROAD O/S 57 TO 63
APP	LM	CLASSIFICATION	CONSULTATION
		PAPER	A4
		SCALE	1:500
DATE	31.07.23	DRAWING NO	DES-CPZ-CH-8000-64
		REVISION	-

PROPOSED

-  CYCLE HANGAR
-  SIGN ON LC
-  POST & SIGN

EXISTING

-  SINGLE YELLOW LINE
-  DOUBLE YELLOW LINE
-  CROSSOVER
-  CROSSOVER - NOT IN USE
-  CROSSOVER - ILLEGAL
-  ACCESS BAR MARKING
-  ZONE BOUNDARY
-  DISABLED BAY
-  LOADING BAY
-  RESIDENTS BAY
-  BUSINESS BAY
-  PAY BY PHONE ONLY BAY
-  SHARED USE BAY (R, B, PbP)
-  SHARED USE BAY (R, PbP)
-  SHARED USE BAY (B, PbP)
-  SHARED USE BAY (R, B)
-  MOTOR CYCLE BAY
-  CAR CLUB BAY
-  FREE PARKING
-  ELECTRIC VEHICLE BAY
-  ELECTRIC SCOOTER BAY
-  CYCLE HANGAR
-  LAMP COLUMN
-  SIGN ON LC
-  POST & SIGN
-  TREE
-  TREE (PROPOSAL)
-  GULLY



© CROWN COPYRIGHT AND DATABASE RIGHT 2023. ORDNANCE SURVEY 100019338. UNAUTHORISED REPRODUCTION INFRINGES CROWN COPYRIGHT AND MAY LEAD TO PROSECUTION OR CIVIL PROCEEDINGS.

REV	DESCRIPTION	DRAWN	SIG	DATE	CHKD	SIG	DATE	APP	SIG	DATE































Lambeth
 PARKING, STREET MANAGEMENT
 AND COMMERCIAL,
 3RD FLOOR, CIVIC CENTRE
 6 BRIXTON HILL
 LONDON, SW2 1EG
 020 7926 9000

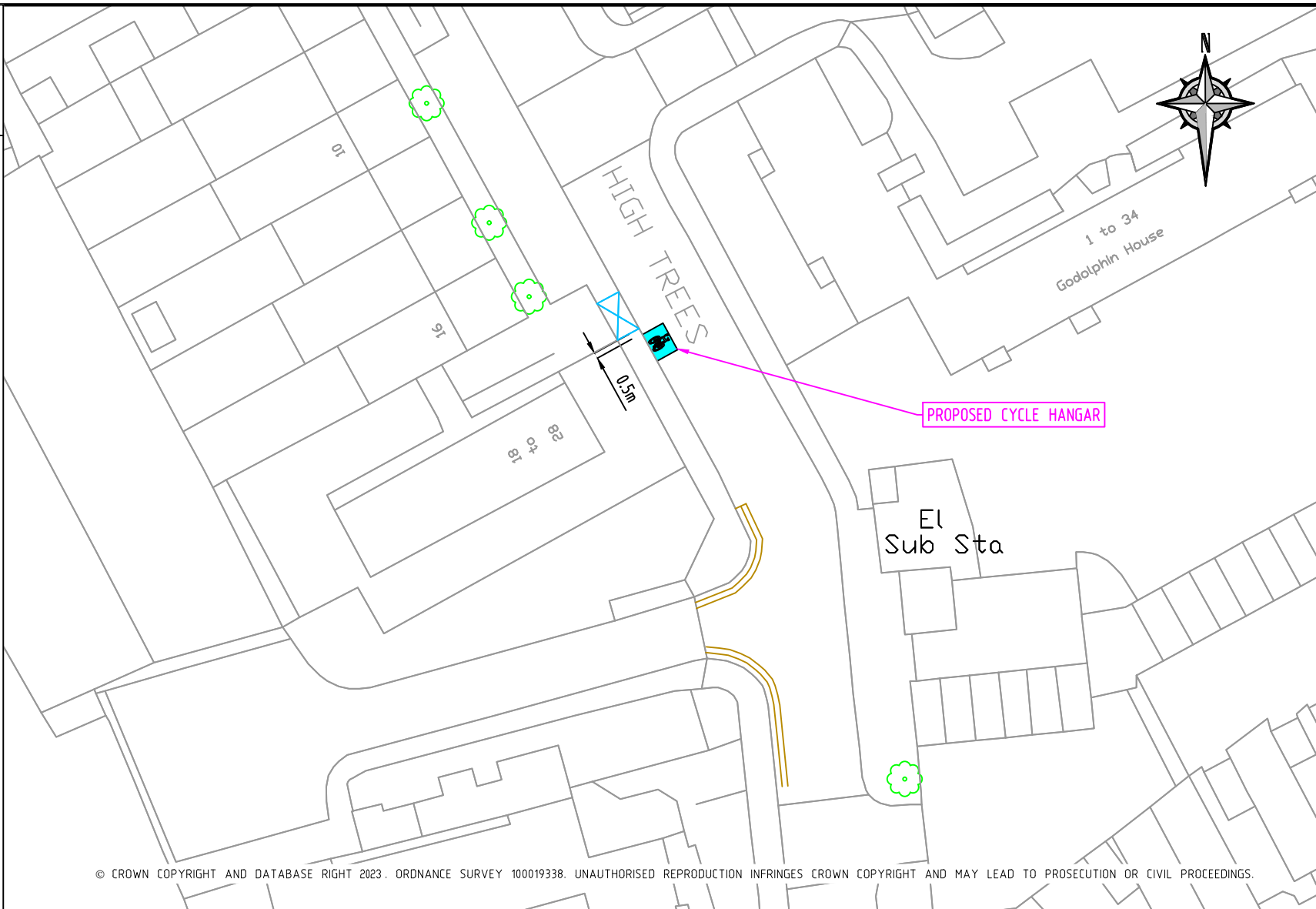
DRAWN	PP	PROJECT	CYCLE HANGARS - PHASE 8		
CHKD	CS	DRAWING TITLE	TREDWELL RD SIDE OF 86 CHEVOT RD		
APP	LM	CLASSIFICATION	PAPER	SCALE	
		CONSULTATION	A4	1:500	
DATE	31.07.23	DRAWING NO	DES-CPZ-CH-8888-01		REVISION
					-

PROPOSED

-  CYCLE HANGAR
-  SIGN ON LC
-  POST & SIGN

EXISTING

-  SINGLE YELLOW LINE
-  DOUBLE YELLOW LINE
-  CROSSOVER
-  CROSSOVER - NOT IN USE
-  CROSSOVER - ILLEGAL
-  ACCESS BAR MARKING
-  ZONE BOUNDARY
-  DISABLED BAY
-  LOADING BAY
-  RESIDENTS BAY
-  BUSINESS BAY
-  PAY BY PHONE ONLY BAY
-  SHARED USE BAY (R, B, PbP)
-  SHARED USE BAY (R, PbP)
-  SHARED USE BAY (B, PbP)
-  SHARED USE BAY (R, B)
-  MOTOR CYCLE BAY
-  CAR CLUB BAY
-  FREE PARKING
-  ELECTRIC VEHICLE BAY
-  ELECTRIC SCOOTER BAY
-  CYCLE HANGAR
-  LAMP COLUMN
-  SIGN ON LC
-  POST & SIGN
-  TREE
-  TREE (PROPOSAL)
-  GULLY



© CROWN COPYRIGHT AND DATABASE RIGHT 2023. ORDNANCE SURVEY 100019338. UNAUTHORISED REPRODUCTION INFRINGES CROWN COPYRIGHT AND MAY LEAD TO PROSECUTION OR CIVIL PROCEEDINGS.

REV	DESCRIPTION	DRAWN	SIG	DATE	CHKD	SIG	DATE	APP	SIG	DATE































Lambeth
 PARKING, STREET MANAGEMENT
 AND COMMERCIAL,
 3RD FLOOR, CIVIC CENTRE
 6 BRIXTON HILL
 LONDON, SW2 1EG
 020 7926 9000

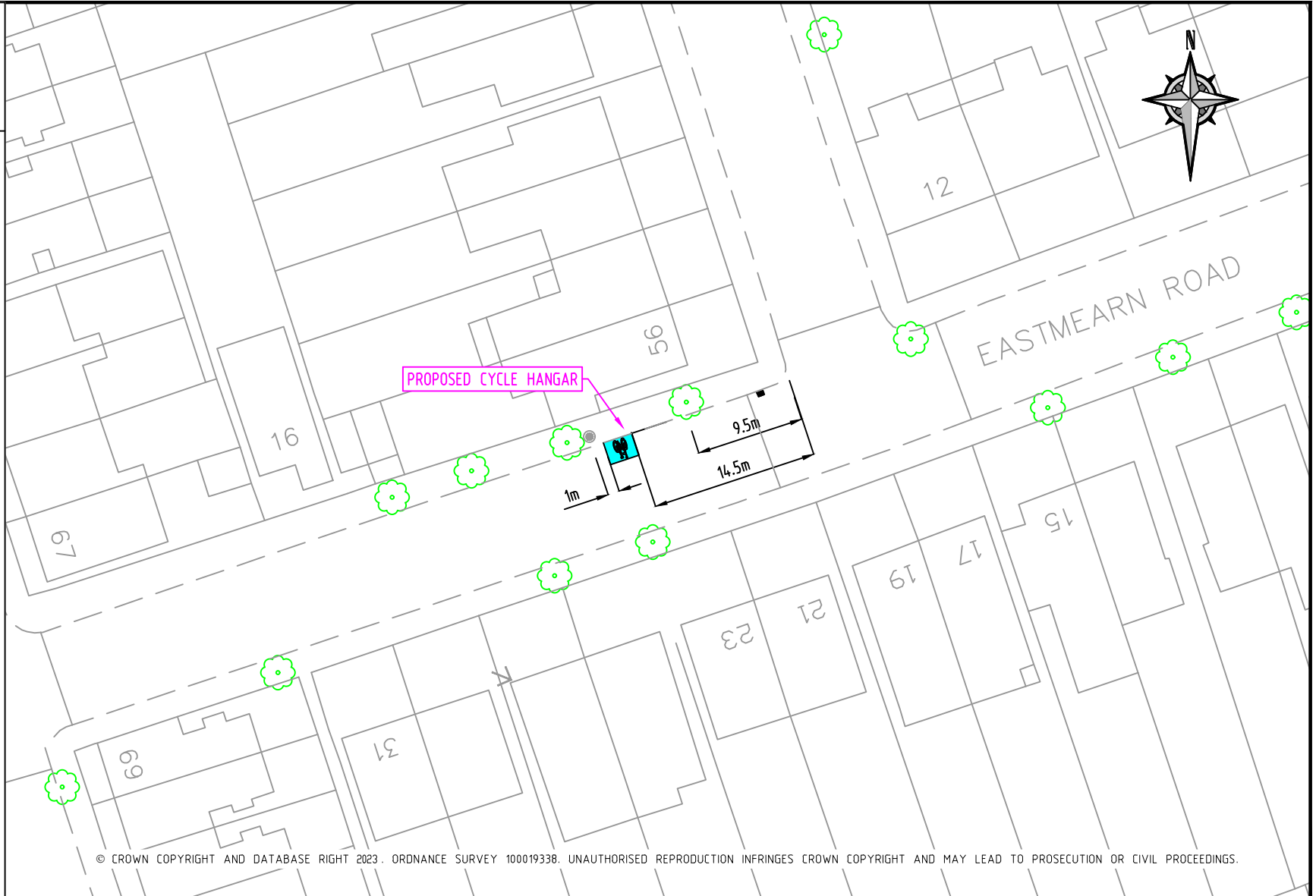
DRAWN	PP	PROJECT	CYCLE HANGARS - PHASE 8		
CHKD	CS	DRAWING TITLE	HIGH TREES OS 18-28		
APP	LM	CLASSIFICATION	PAPER	SCALE	
		CONSULTATION	A4	1:500	
DATE	31.07.23	DRAWING NO	DES-CPZ-CH-8888-02		REVISION
					-

PROPOSED

-  CYCLE HANGAR
-  SIGN ON LC
-  POST & SIGN

EXISTING

-  SINGLE YELLOW LINE
-  DOUBLE YELLOW LINE
-  CROSSOVER
-  CROSSOVER - NOT IN USE
-  CROSSOVER - ILLEGAL
-  ACCESS BAR MARKING
-  ZONE BOUNDARY
-  DISABLED BAY
-  LOADING BAY
-  RESIDENTS BAY
-  BUSINESS BAY
-  PAY BY PHONE ONLY BAY
-  SHARED USE BAY (R, B, PbP)
-  SHARED USE BAY (R, PbP)
-  SHARED USE BAY (B, PbP)
-  SHARED USE BAY (R, B)
-  MOTOR CYCLE BAY
-  CAR CLUB BAY
-  FREE PARKING
-  ELECTRIC VEHICLE BAY
-  ELECTRIC SCOOTER BAY
-  CYCLE HANGAR
-  LAMP COLUMN
-  SIGN ON LC
-  POST & SIGN
-  TREE
-  TREE (PROPOSAL)
-  GULLY



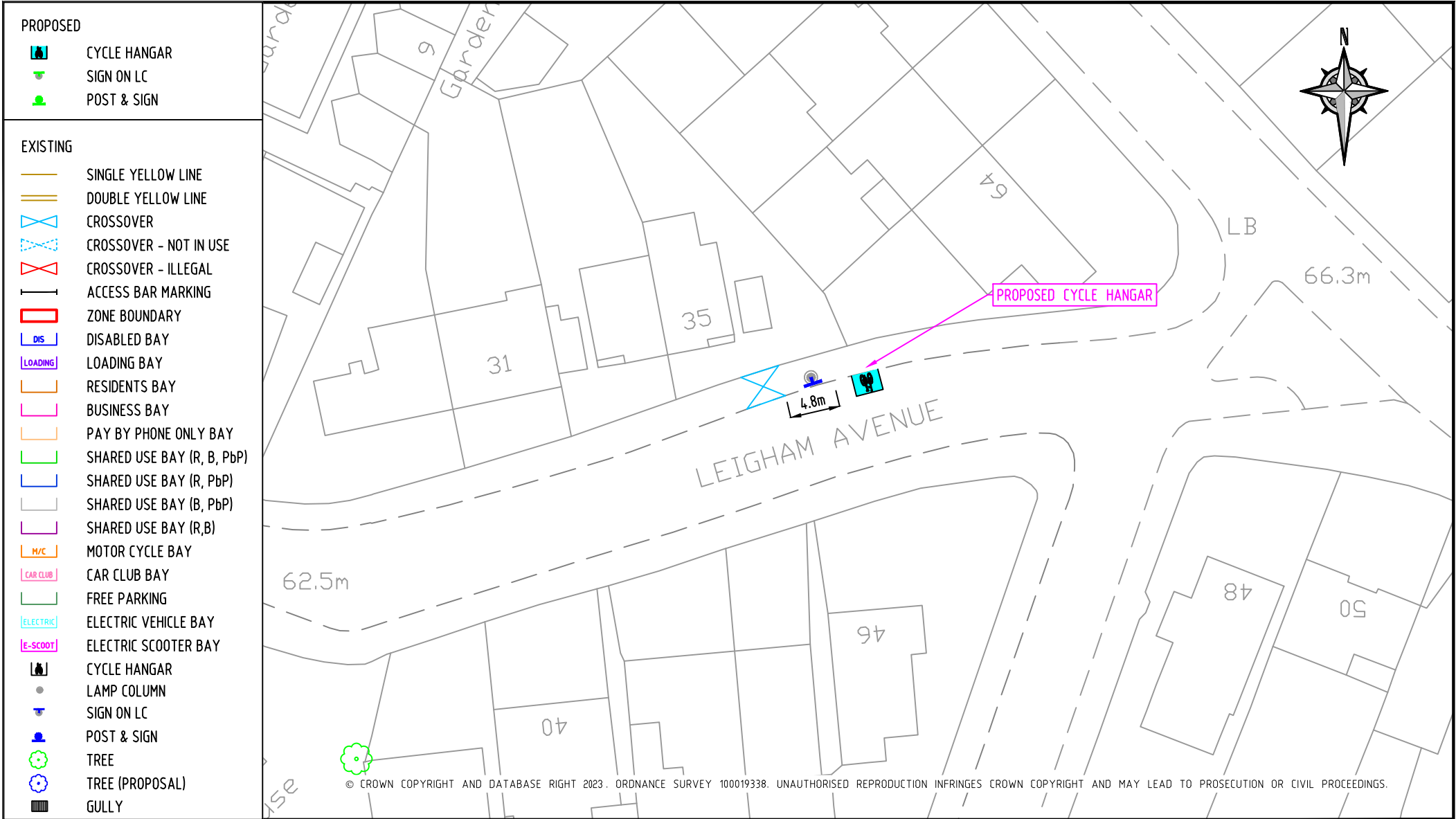
© CROWN COPYRIGHT AND DATABASE RIGHT 2023. ORDNANCE SURVEY 100019338. UNAUTHORISED REPRODUCTION INFRINGES CROWN COPYRIGHT AND MAY LEAD TO PROSECUTION OR CIVIL PROCEEDINGS.

REV	DESCRIPTION	DRAWN	SIG	DATE	CHKD	SIG	DATE	APP	SIG	DATE



Lambeth
 PARKING, STREET MANAGEMENT
 AND COMMERCIAL,
 3RD FLOOR, CIVIC CENTRE
 6 BRIXTON HILL
 LONDON, SW2 1EG
 020 7926 9000

DRAWN	PP	PROJECT	CYCLE HANGARS - PHASE 8		
CHKD	CS	DRAWING TITLE	EASTMEARN RD OPP No23		
APP	LM	CLASSIFICATION	PAPER	SCALE	
		CONSULTATION	A4	1:500	
DATE	31.07.23	DRAWING NO	DES-CPZ-CH-8888-03		REVISION
					-

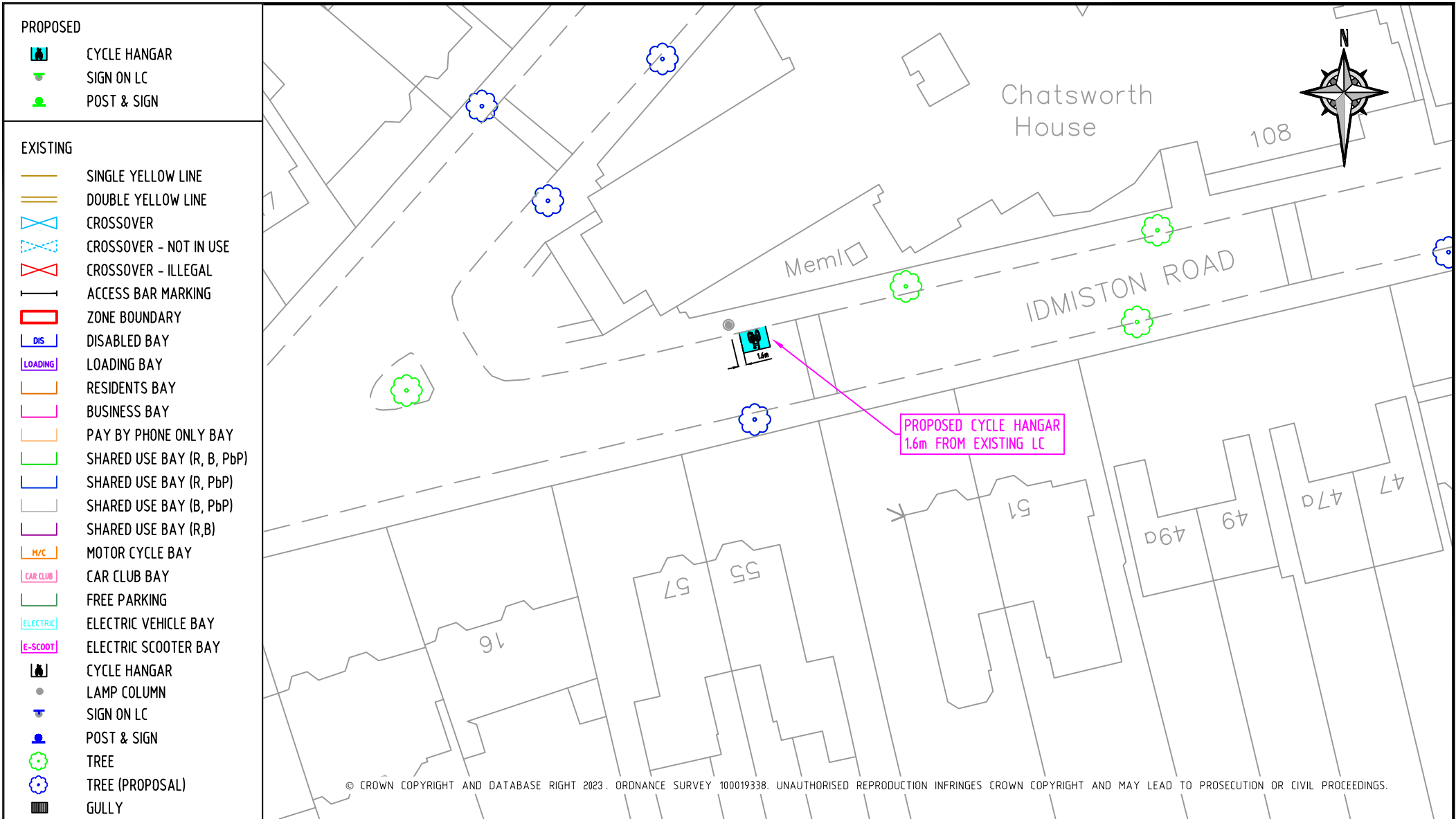


REV	DESCRIPTION	DRAWN	SIG	DATE	CHKD	SIG	DATE	APP	SIG	DATE

Lambeth

PARKING, STREET MANAGEMENT AND COMMERCIAL,
3RD FLOOR, CIVIC CENTRE
6 BRIXTON HILL
LONDON, SW2 1EG
020 7926 9000

DRAWN	PP	PROJECT	CYCLE HANGARS - PHASE 8		
CHKD	CS	DRAWING TITLE	LEIGHAM AVE OPP No46		
APP	LM	CLASSIFICATION	PAPER	SCALE	
		CONSULTATION	A4	1:500	
DATE	31.07.23	DRAWING NO	DES-CPZ-CH-8888-04		REVISION
					-

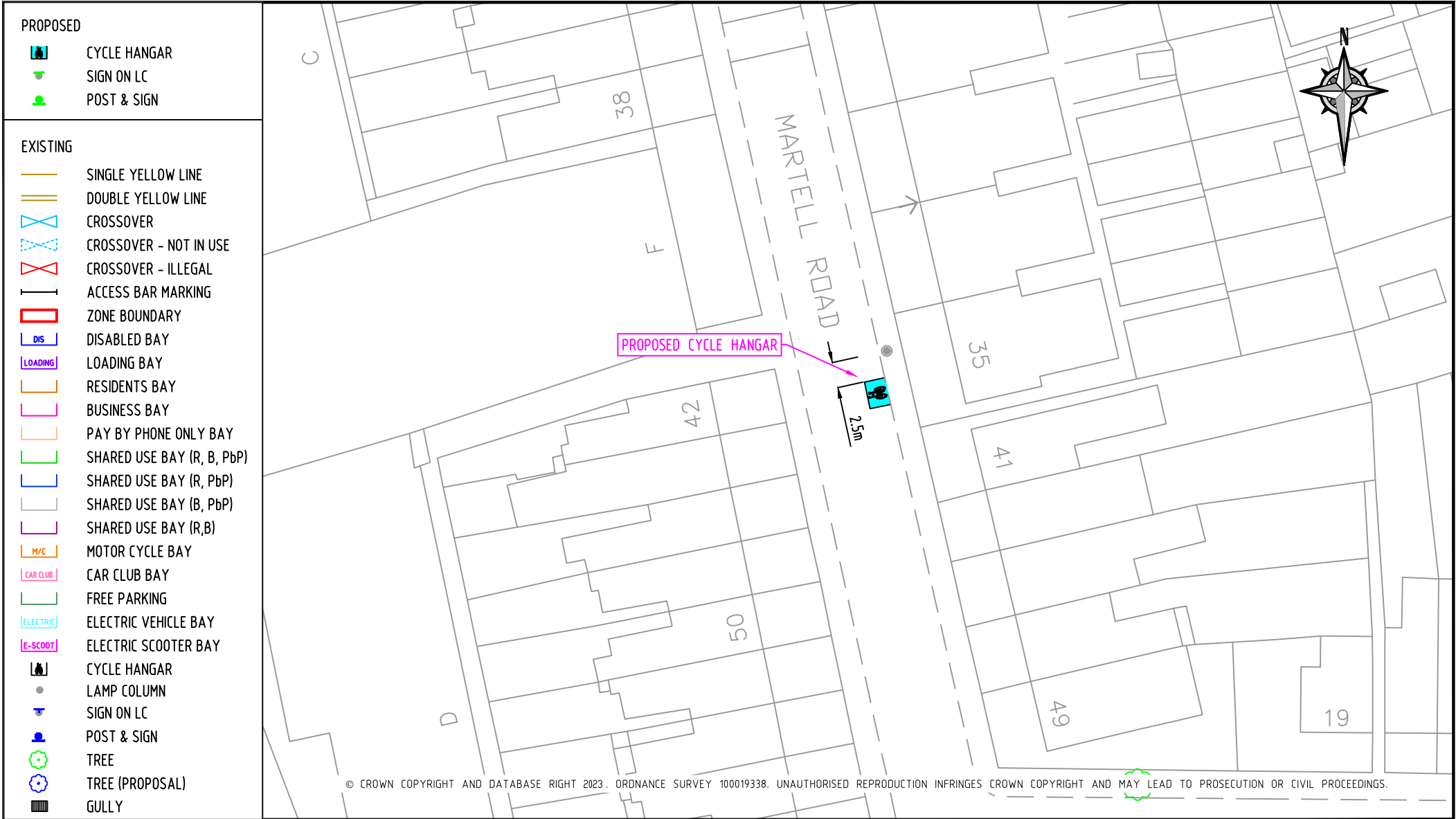


REV	DESCRIPTION	DRAWN	SIG	DATE	CHKD	SIG	DATE	APP	SIG	DATE

Lambeth

PARKING, STREET MANAGEMENT
AND COMMERCIAL,
3RD FLOOR, CIVIC CENTRE
6 BRIXTON HILL
LONDON, SW2 1EG
020 7926 9000

DRAWN	PROJECT		
PP	CYCLE HANGARS - PHASE 8		
CHKD	DRAWING TITLE		
CS	IDMISTON ROAD OPP No55		
APP	CLASSIFICATION	PAPER	SCALE
LM	CONSULTATION	A4	1:500
DATE	DRAWING NO	REVISION	
31.07.23	DES-CPZ-CH-8888-05	-	

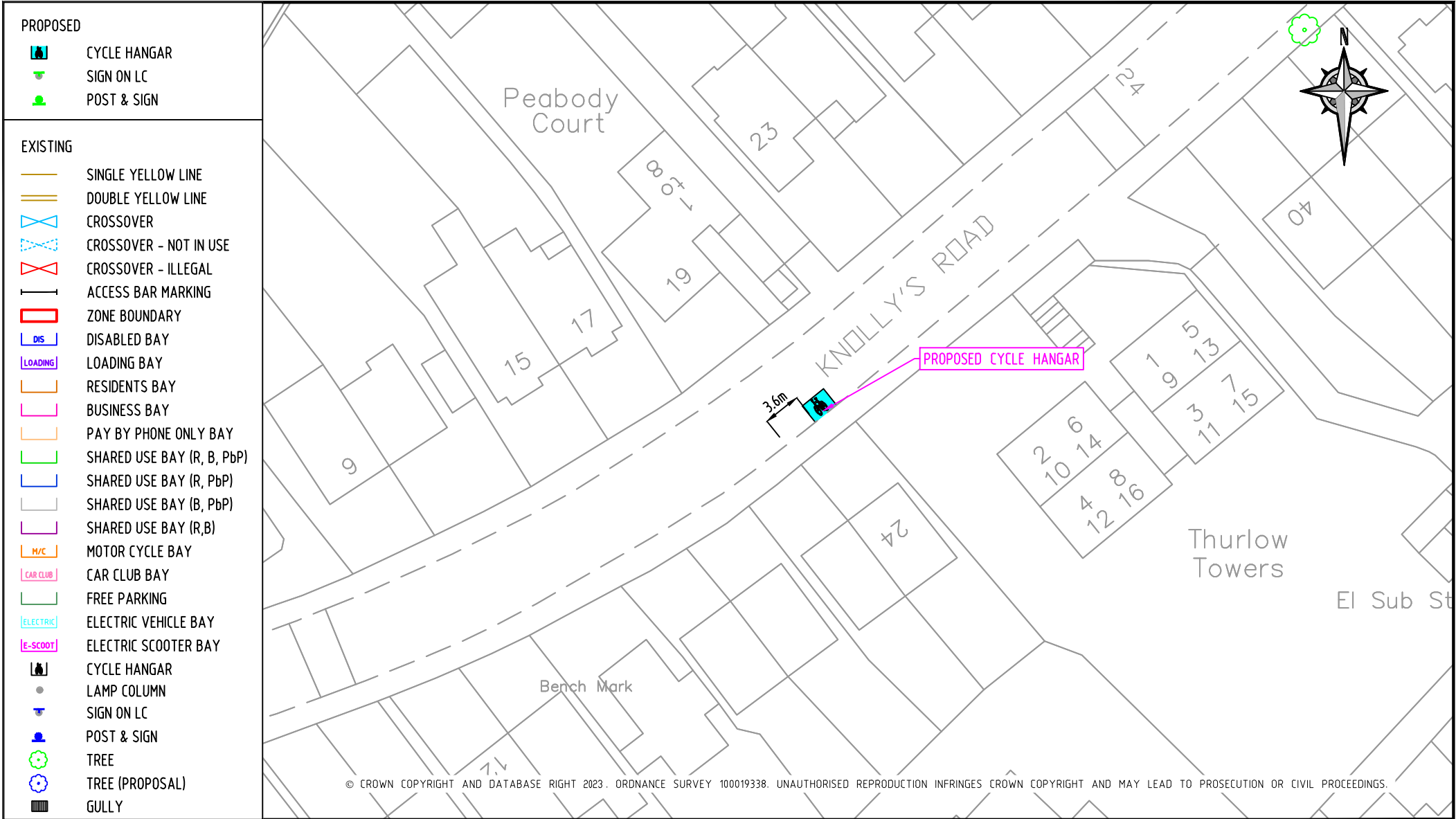


REV	DESCRIPTION	DRAWN	SIG	DATE	CHKD	SIG	DATE	APP	SIG	DATE

Lambeth

PARKING, STREET MANAGEMENT
AND COMMERCIAL,
3RD FLOOR, CIVIC CENTRE
6 BRIXTON HILL
LONDON, SW2 1EG
020 7926 9000

DRAWN	PROJECT		
PP	CYCLE HANGARS - PHASE 8		
CHKD	DRAWING TITLE		
CS	Martell Rd O/S No35		
APP	CLASSIFICATION	PAPER	SCALE
LM	CONSULTATION	A4	1:500
DATE	DRAWING NO	REVISION	
31.07.23	DES-CPZ-CH-8888-06	-	

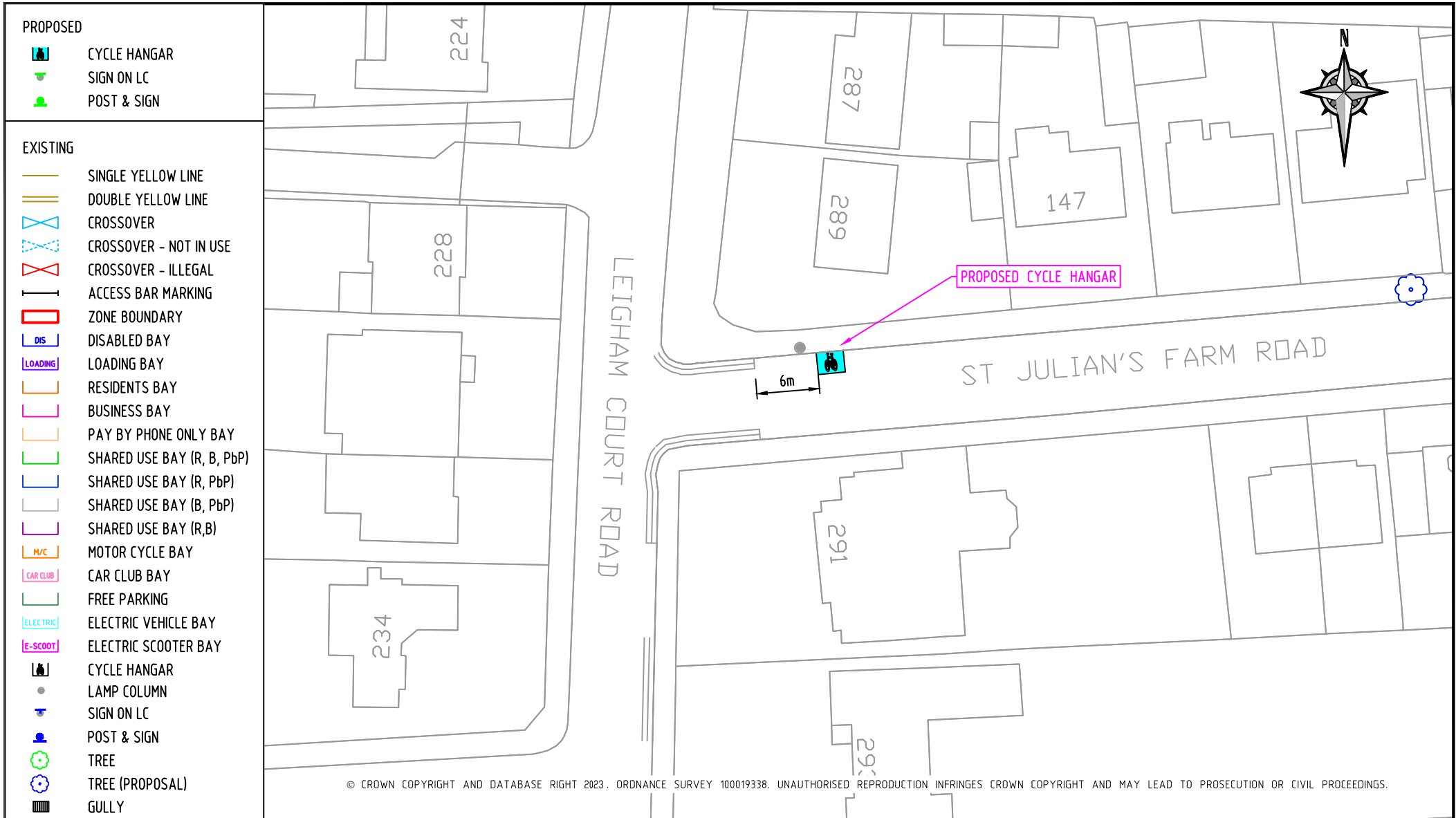


REV	DESCRIPTION	DRAWN	SIG	DATE	CHKD	SIG	DATE	APP	SIG	DATE

Lambeth

PARKING, STREET MANAGEMENT AND COMMERCIAL,
3RD FLOOR, CIVIC CENTRE
6 BRIXTON HILL
LONDON, SW2 1EG
020 7926 9000





























DRAWN	PROJECT		
PP	CYCLE HANGARS - PHASE 8		
CHKD	DRAWING TITLE		
CS	KNOLLY RD O/S No24		
APP	CLASSIFICATION	PAPER	SCALE
LM	CONSULTATION	A4	1:500
DATE	DRAWING NO	REVISION	
31.07.23	DES-CPZ-CH-8888-07	-	



PROPOSED

-  CYCLE HANGAR
-  SIGN ON LC
-  POST & SIGN

EXISTING

-  SINGLE YELLOW LINE
-  DOUBLE YELLOW LINE
-  CROSSOVER
-  CROSSOVER - NOT IN USE
-  CROSSOVER - ILLEGAL
-  ACCESS BAR MARKING
-  ZONE BOUNDARY
-  DISABLED BAY
-  LOADING BAY
-  RESIDENTS BAY
-  BUSINESS BAY
-  PAY BY PHONE ONLY BAY
-  SHARED USE BAY (R, B, PbP)
-  SHARED USE BAY (R, PbP)
-  SHARED USE BAY (B, PbP)
-  SHARED USE BAY (R, B)
-  MOTOR CYCLE BAY
-  CAR CLUB BAY
-  FREE PARKING
-  ELECTRIC VEHICLE BAY
-  ELECTRIC SCOOTER BAY
-  CYCLE HANGAR
-  LAMP COLUMN
-  SIGN ON LC
-  POST & SIGN
-  TREE
-  TREE (PROPOSAL)
-  GULLY

© CROWN COPYRIGHT AND DATABASE RIGHT 2023. ORDNANCE SURVEY 100019338. UNAUTHORISED REPRODUCTION INFRINGES CROWN COPYRIGHT AND MAY LEAD TO PROSECUTION OR CIVIL PROCEEDINGS.

REV	DESCRIPTION	DRAWN	SIG	DATE	CHKD	SIG	DATE	APP	SIG	DATE



Lambeth
 PARKING, STREET MANAGEMENT
 AND COMMERCIAL,
 3RD FLOOR, CIVIC CENTRE
 6 BRIXTON HILL
 LONDON, SW2 1EG
 020 7926 9000

DRAWN	PROJECT		
PP	CYCLE HANGARS - PHASE 8		
CHKD	DRAWING TITLE		
CS	ST JULIAN'S FARM ROAD SIDE OF No289 LEIGHAM COURT ROAD		
APP	CLASSIFICATION	PAPER	SCALE
LM	CONSULTATION	A4	1:500
DATE	DRAWING NO	REVISION	
31.07.23	DES-CPZ-CH-8888-08	-	



REV	DESCRIPTION	DRAWN	SIG	DATE	CHKD	SIG	DATE	APP	SIG	DATE

Lambeth





























PARKING, STREET MANAGEMENT AND COMMERCIAL,
3RD FLOOR, CIVIC CENTRE
6 BRIXTON HILL
LONDON, SW2 1EG
020 7926 9000

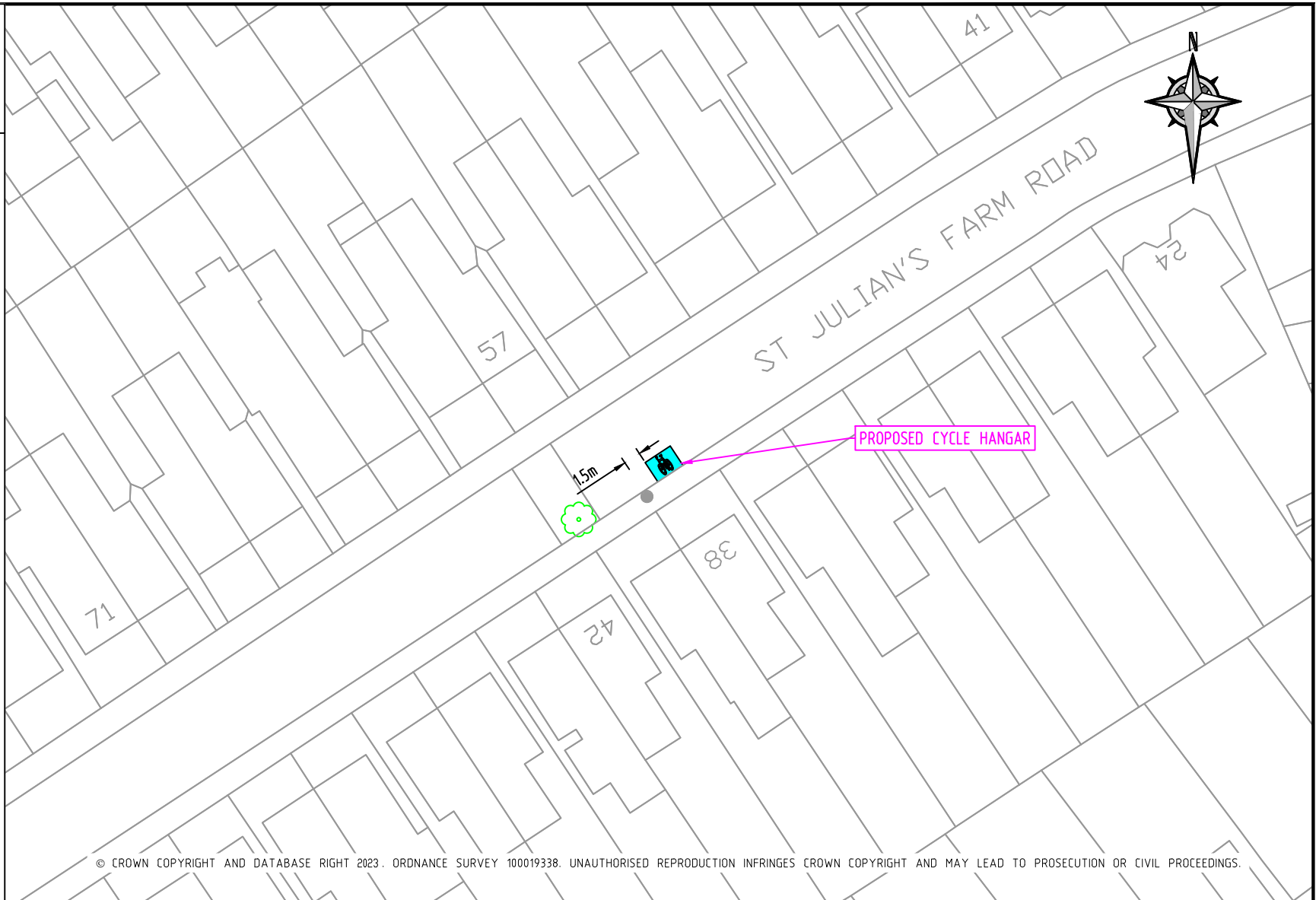
DRAWN	PROJECT		
PP	CYCLE HANGARS - PHASE 8		
CHKD	DRAWING TITLE		
CS	THORNLAU RD O/S No118		
APP	CLASSIFICATION	PAPER	SCALE
LM	CONSULTATION	A4	1:500
DATE	DRAWING NO	REVISION	
31.07.23	DES-CPZ-CH-8888-09	-	

PROPOSED

-  CYCLE HANGAR
-  SIGN ON LC
-  POST & SIGN

EXISTING

-  SINGLE YELLOW LINE
-  DOUBLE YELLOW LINE
-  CROSSOVER
-  CROSSOVER - NOT IN USE
-  CROSSOVER - ILLEGAL
-  ACCESS BAR MARKING
-  ZONE BOUNDARY
-  DISABLED BAY
-  LOADING BAY
-  RESIDENTS BAY
-  BUSINESS BAY
-  PAY BY PHONE ONLY BAY
-  SHARED USE BAY (R, B, PbP)
-  SHARED USE BAY (R, PbP)
-  SHARED USE BAY (B, PbP)
-  SHARED USE BAY (R, B)
-  MOTOR CYCLE BAY
-  CAR CLUB BAY
-  FREE PARKING
-  ELECTRIC VEHICLE BAY
-  ELECTRIC SCOOTER BAY
-  CYCLE HANGAR
-  LAMP COLUMN
-  SIGN ON LC
-  POST & SIGN
-  TREE
-  TREE (PROPOSAL)
-  GULLY



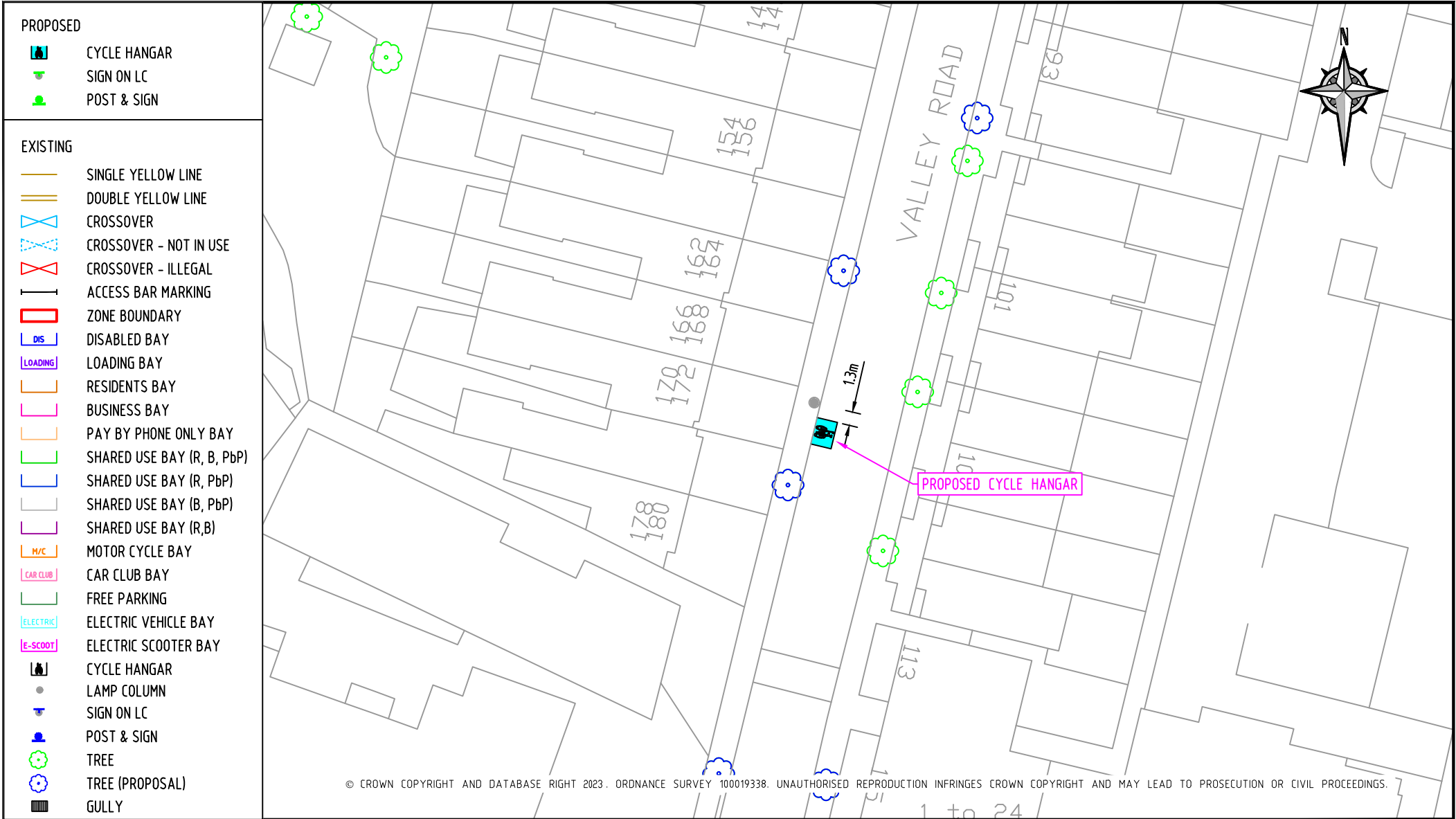
© CROWN COPYRIGHT AND DATABASE RIGHT 2023. ORDNANCE SURVEY 100019338. UNAUTHORISED REPRODUCTION INFRINGES CROWN COPYRIGHT AND MAY LEAD TO PROSECUTION OR CIVIL PROCEEDINGS.

REV	DESCRIPTION	DRAWN	SIG	DATE	CHKD	SIG	DATE	APP	SIG	DATE



Lambeth
 PARKING, STREET MANAGEMENT
 AND COMMERCIAL,
 3RD FLOOR, CIVIC CENTRE
 6 BRIXTON HILL
 LONDON, SW2 1EG
 020 7926 9000

DRAWN	PP	PROJECT	CYCLE HANGARS - PHASE 8		
CHKD	CS	DRAWING TITLE	ST JULIANS FARM RD O/S No38		
APP	LM	CLASSIFICATION	PAPER	SCALE	
		CONSULTATION	A4	1:500	
DATE	31.07.23	DRAWING NO	DES-CPZ-CH-8888-10		REVISION
					-

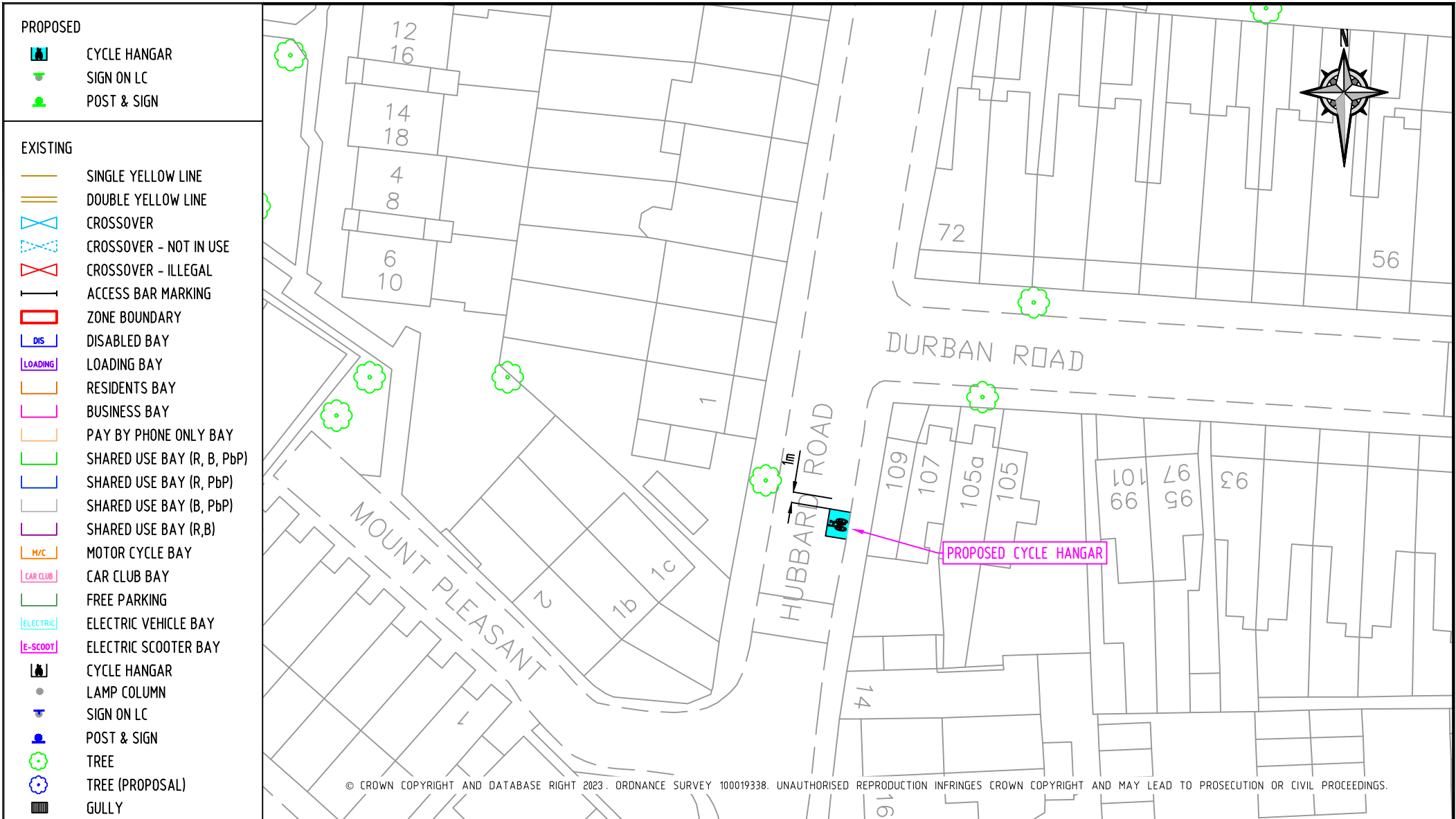


REV	DESCRIPTION	DRAWN	SIG	DATE	CHKD	SIG	DATE	APP	SIG	DATE

Lambeth

PARKING, STREET MANAGEMENT AND COMMERCIAL,
3RD FLOOR, CIVIC CENTRE
6 BRIXTON HILL
LONDON, SW2 1EG
020 7926 9000

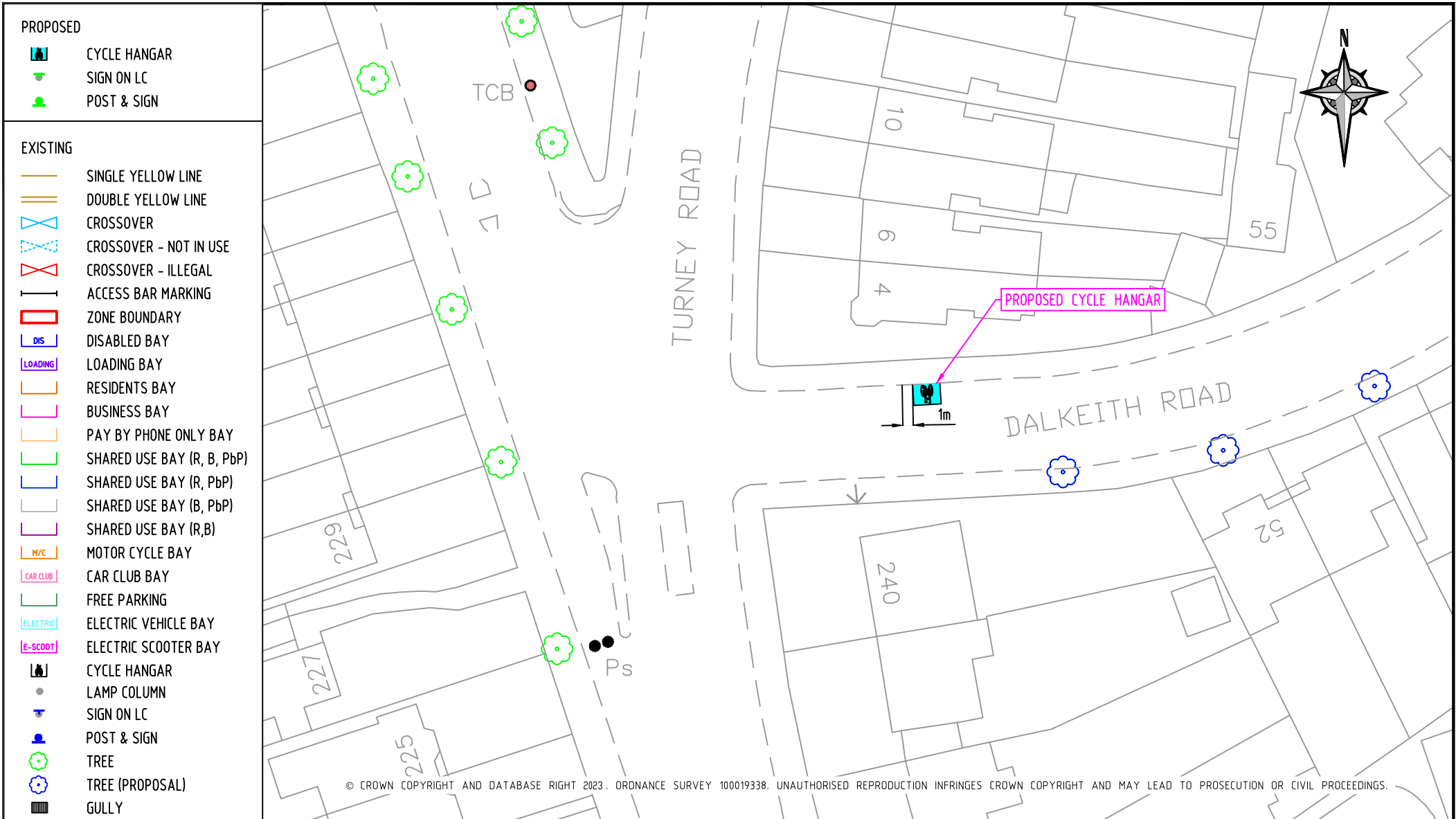
DRAWN	PROJECT		
PP	CYCLE HANGARS - PHASE 8		
CHKD	DRAWING TITLE		
CS	VALLEY RD O/S 171 & 172		
APP	CLASSIFICATION	PAPER	SCALE
LM	CONSULTATION	A4	1:500
DATE	DRAWING NO	REVISION	
31.07.23	DES-CPZ-CH-8888-11	-	



REV	DESCRIPTION	DRAWN	SIG	DATE	CHKD	SIG	DATE	APP	SIG	DATE

Lambeth
 PARKING, STREET MANAGEMENT
 AND COMMERCIAL,
 3RD FLOOR, CIVIC CENTRE
 6 BRIXTON HILL
 LONDON, SW2 1EG
 020 7926 9000

DRAWN	PROJECT		
PP	CYCLE HANGARS - PHASE 8		
CHKD	DRAWING TITLE		
CS	HUBBARD RD SIDE OF No109 DURBAN RD		
APP	CLASSIFICATION	PAPER	SCALE
LM	CONSULTATION	A4	1:500
DATE	DRAWING NO	REVISION	
31.07.23	DES-CPZ-CH-8888-12	-	

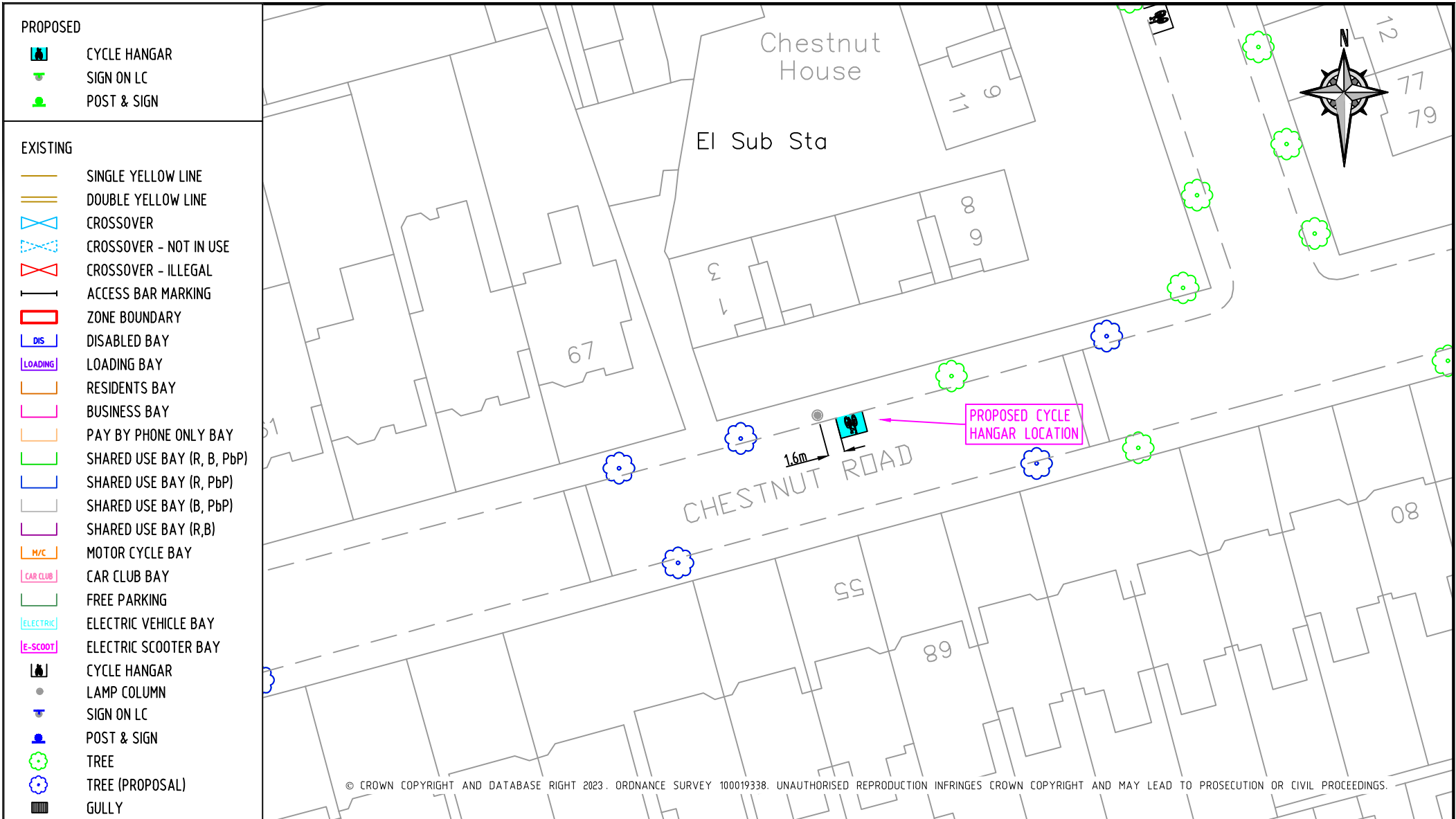


REV	DESCRIPTION	DRAWN	SIG	DATE	CHKD	SIG	DATE	APP	SIG	DATE

Lambeth

PARKING, STREET MANAGEMENT AND COMMERCIAL,
3RD FLOOR, CIVIC CENTRE
6 BRIXTON HILL
LONDON, SW2 1EG
020 7926 9000

DRAWN	PROJECT		
PP	CYCLE HANGARS - PHASE 8		
CHKD	DRAWING TITLE		
CS	DALKEITH RD SIDE OF No4 TURNEY RD		
APP	CLASSIFICATION	PAPER	SCALE
LM	CONSULTATION	A4	1:500
DATE	DRAWING NO	REVISION	
31.07.23	DES-CPZ-CH-8888-13	-	



REV	DESCRIPTION	DRAWN	SIG	DATE	CHKD	SIG	DATE	APP	SIG	DATE

Lambeth





























PARKING, STREET MANAGEMENT AND COMMERCIAL,
3RD FLOOR, CIVIC CENTRE
6 BRIXTON HILL
LONDON, SW2 1EG
020 7926 9000

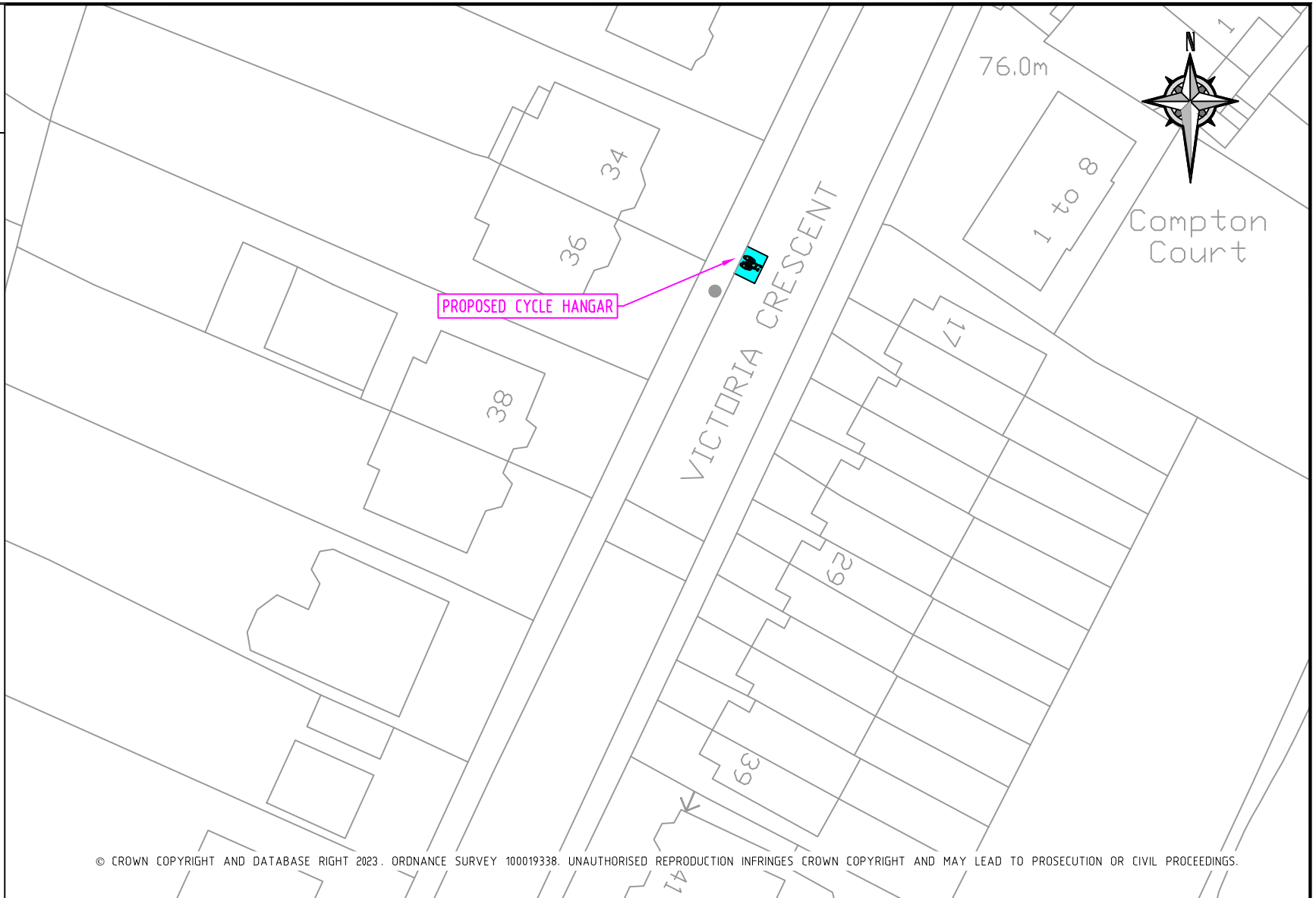
DRAWN	PROJECT		
PP	CYCLE HANGARS - PHASE 8		
CHKD	DRAWING TITLE		
CS	CHESTNUT RD O/S No73		
APP	CLASSIFICATION	PAPER	SCALE
LM	CONSULTATION	A4	1:500
DATE	DRAWING NO	REVISION	
31.07.23	DES-CPZ-CH-8888-14	-	

PROPOSED

-  CYCLE HANGAR
-  SIGN ON LC
-  POST & SIGN

EXISTING

-  SINGLE YELLOW LINE
-  DOUBLE YELLOW LINE
-  CROSSOVER
-  CROSSOVER - NOT IN USE
-  CROSSOVER - ILLEGAL
-  ACCESS BAR MARKING
-  ZONE BOUNDARY
-  DISABLED BAY
-  LOADING BAY
-  RESIDENTS BAY
-  BUSINESS BAY
-  PAY BY PHONE ONLY BAY
-  SHARED USE BAY (R, B, PbP)
-  SHARED USE BAY (R, PbP)
-  SHARED USE BAY (B, PbP)
-  SHARED USE BAY (R, B)
-  MOTOR CYCLE BAY
-  CAR CLUB BAY
-  FREE PARKING
-  ELECTRIC VEHICLE BAY
-  ELECTRIC SCOOTER BAY
-  CYCLE HANGAR
-  LAMP COLUMN
-  SIGN ON LC
-  POST & SIGN
-  TREE
-  TREE (PROPOSAL)
-  GULLY



© CROWN COPYRIGHT AND DATABASE RIGHT 2023. ORDNANCE SURVEY 100019338. UNAUTHORISED REPRODUCTION INFRINGES CROWN COPYRIGHT AND MAY LEAD TO PROSECUTION OR CIVIL PROCEEDINGS.

REV	DESCRIPTION	DRAWN	SIG	DATE	CHKD	SIG	DATE	APP	SIG	DATE































PARKING, STREET MANAGEMENT AND COMMERCIAL,
3RD FLOOR, CIVIC CENTRE
6 BRIXTON HILL
LONDON, SW2 1EG
020 7926 9000

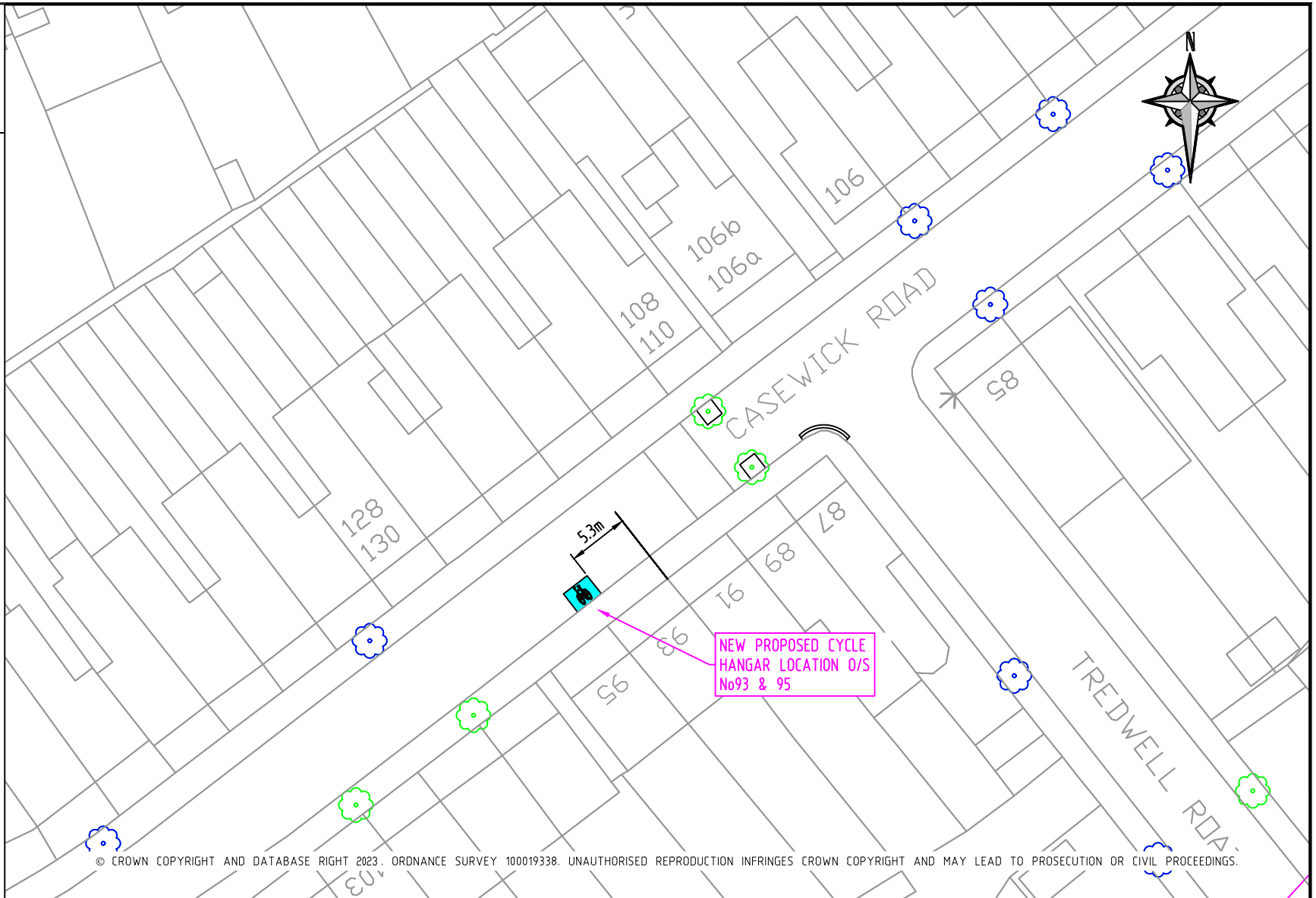
DRAWN	PP	PROJECT	CYCLE HANGARS - PHASE 8		
CHKD	CS	DRAWING TITLE	VICTORIA CRESCENT O/S No34 & 36		
APP	LM	CLASSIFICATION	PAPER	SCALE	
		CONSULTATION	A4	1:500	
DATE	31.07.23	DRAWING NO	DES-CPZ-CH-8888-15		REVISION
					-

PROPOSED

-  CYCLE HANGAR
-  SIGN ON LC
-  POST & SIGN

EXISTING

-  SINGLE YELLOW LINE
-  DOUBLE YELLOW LINE
-  CROSSOVER
-  CROSSOVER - NOT IN USE
-  CROSSOVER - ILLEGAL
-  ACCESS BAR MARKING
-  ZONE BOUNDARY
-  DISABLED BAY
-  LOADING BAY
-  RESIDENTS BAY
-  BUSINESS BAY
-  PAY BY PHONE ONLY BAY
-  SHARED USE BAY (R, B, PbP)
-  SHARED USE BAY (R, PbP)
-  SHARED USE BAY (B, PbP)
-  SHARED USE BAY (R, B)
-  MOTOR CYCLE BAY
-  CAR CLUB BAY
-  FREE PARKING
-  ELECTRIC VEHICLE BAY
-  ELECTRIC SCOOTER BAY
-  CYCLE HANGAR
-  LAMP COLUMN
-  SIGN ON LC
-  POST & SIGN
-  TREE
-  TREE (PROPOSAL)
-  GULLY



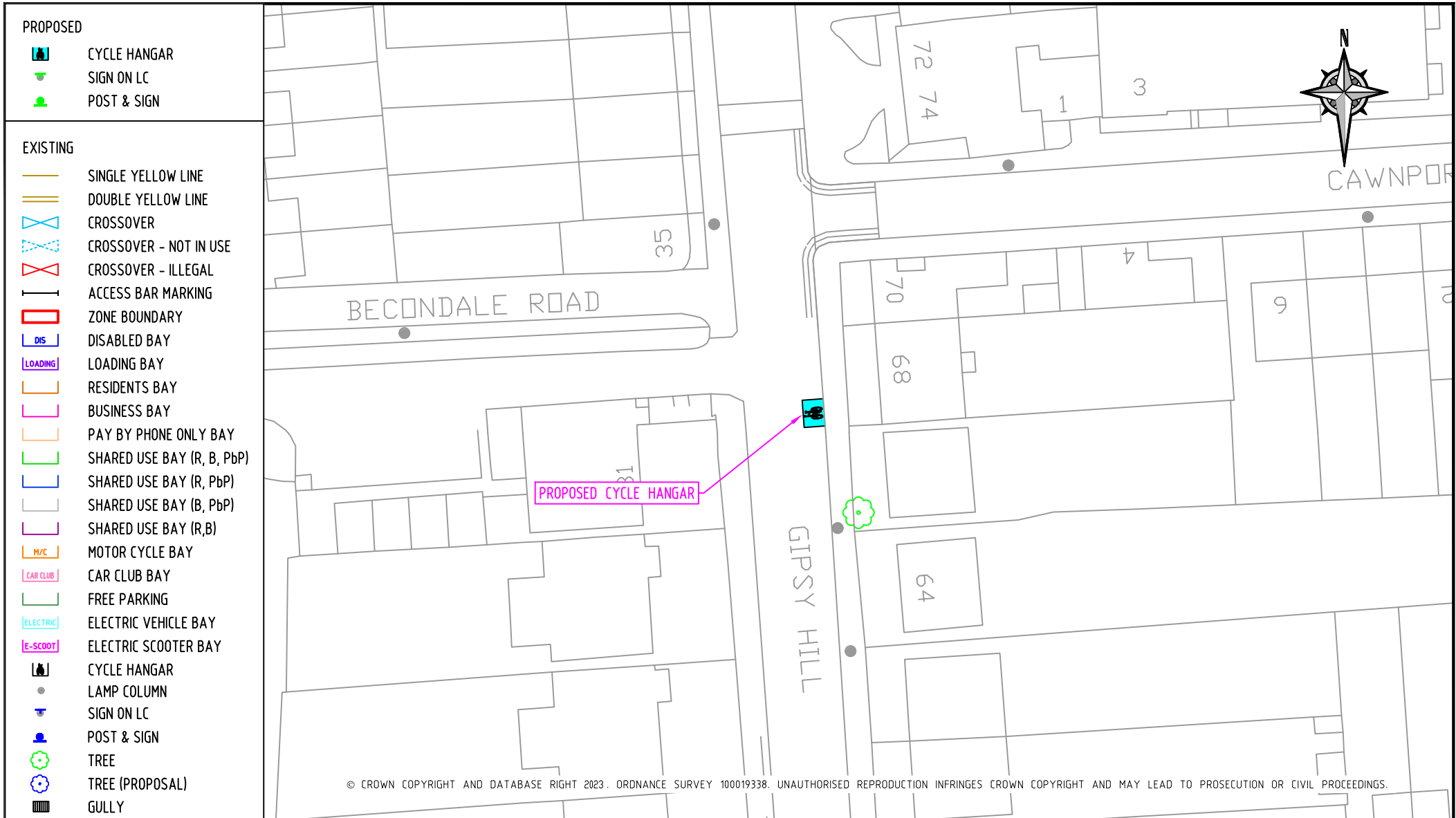
© CROWN COPYRIGHT AND DATABASE RIGHT 2023. ORDNANCE SURVEY 100019338. UNAUTHORISED REPRODUCTION INFRINGES CROWN COPYRIGHT AND MAY LEAD TO PROSECUTION OR CIVIL PROCEEDINGS.

REV	DESCRIPTION	DRAWN	SIG	DATE	CHKD	SIG	DATE	APP	SIG	DATE



Lambeth
 PARKING, STREET MANAGEMENT
 AND COMMERCIAL,
 3RD FLOOR, CIVIC CENTRE
 6 BRIXTON HILL
 LONDON, SW2 1EG
 020 7926 9000

DRAWN	PROJECT		
PP	CYCLE HANGARS - PHASE 8		
CHKD	DRAWING TITLE		
CS	CASEWICK RD O/S No93 & 95		
APP	CLASSIFICATION	PAPER	SCALE
LM	CONSULTATION	A4	1:500
DATE	DRAWING NO	REVISION	
31.07.23	DES-CPZ-CH-8888-16	-	



REV	DESCRIPTION	DRAWN	SIG	DATE	CHKD	SIG	DATE	APP	SIG	DATE

PARKING, STREET MANAGEMENT AND COMMERCIAL,
3RD FLOOR, CIVIC CENTRE
6 BRIXTON HILL
LONDON, SW2 1EG
020 7926 9000

DRAWN	PP	PROJECT	CYCLE HANGARS - PHASE 8		
CHKD	CS	DRAWING TITLE	GIPSY HILL O/S No66 & 68		
APP	LM	CLASSIFICATION	PAPER	SCALE	
		CONSULTATION	A4	1:500	
DATE	31.07.23	DRAWING NO	DES-CPZ-CH-8888-17		REVISION
					-

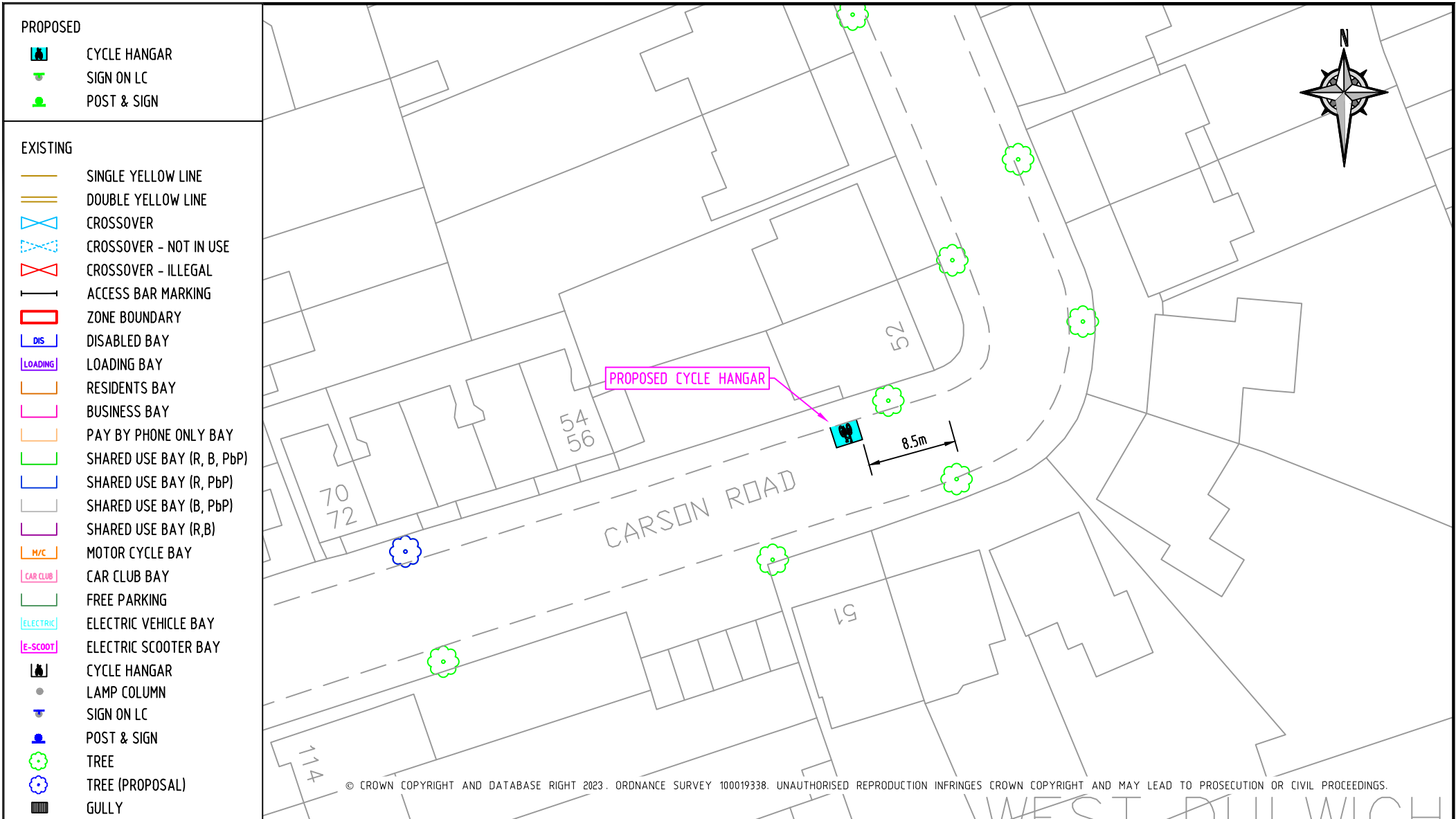


REV	DESCRIPTION	DRAWN	SIG	DATE	CHKD	SIG	DATE	APP	SIG	DATE

Lambeth

PARKING, STREET MANAGEMENT AND COMMERCIAL,
3RD FLOOR, CIVIC CENTRE
6 BRIXTON HILL
LONDON, SW2 1EG
020 7926 9000

DRAWN	PROJECT		
PP	CYCLE HANGARS - PHASE 8		
CHKD	DRAWING TITLE		
CS	EDGINGTON RD O/S No30 & 32		
APP	CLASSIFICATION	PAPER	SCALE
LM	CONSULTATION	A4	1:500
DATE	DRAWING NO	REVISION	
31.07.23	DES-CPZ-CH-8888-18	-	

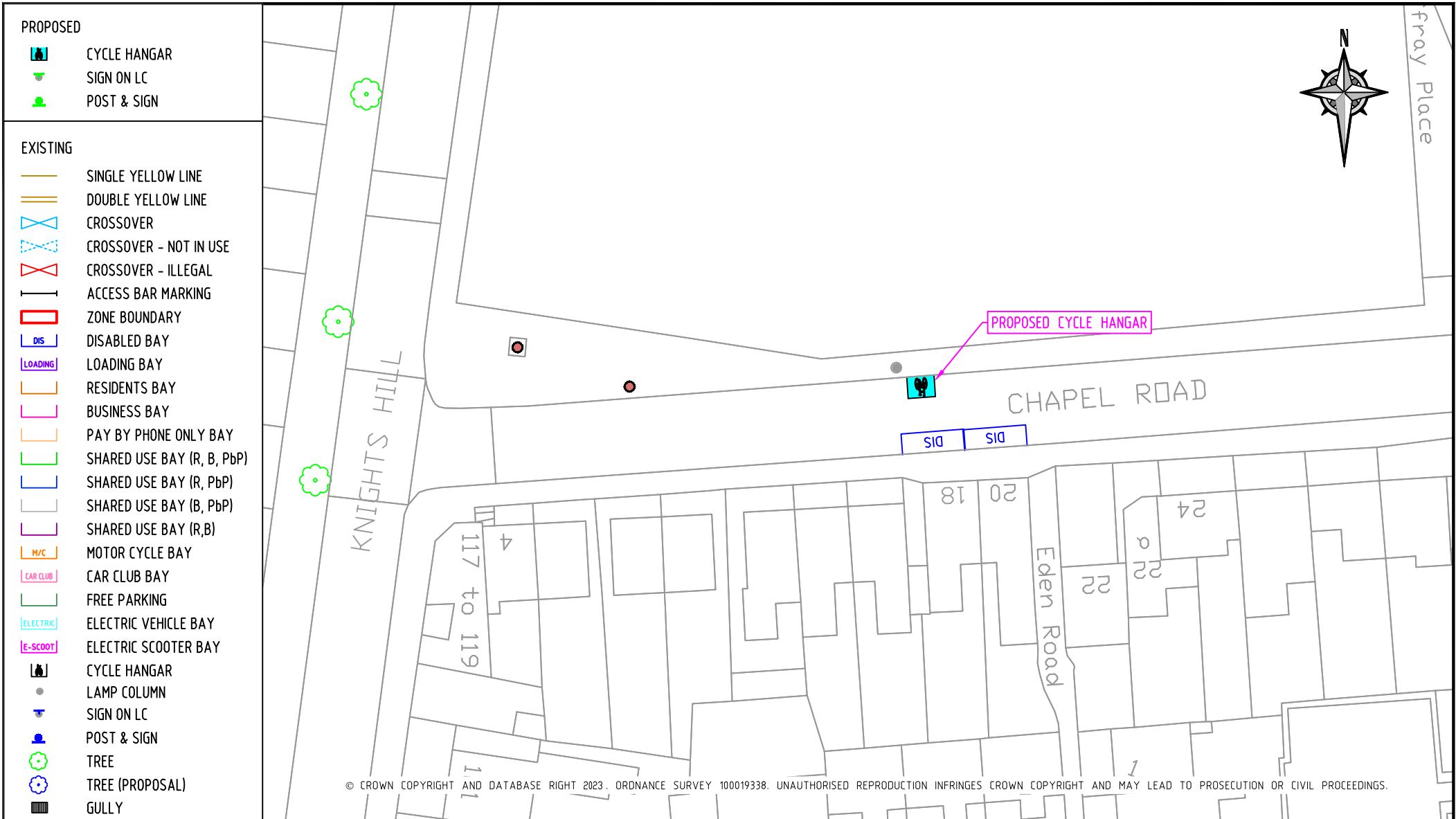


REV	DESCRIPTION	DRAWN	SIG	DATE	CHKD	SIG	DATE	APP	SIG	DATE

Lambeth

PARKING, STREET MANAGEMENT AND COMMERCIAL,
3RD FLOOR, CIVIC CENTRE
6 BRIXTON HILL
LONDON, SW2 1EG
020 7926 9000





























DRAWN	PROJECT		
PP	CYCLE HANGARS - PHASE 8		
CHKD	DRAWING TITLE		
CS	CARSON RD SIDE OF No52 CARSON RD		
APP	CLASSIFICATION	PAPER	SCALE
LM	CONSULTATION	A4	1:500
DATE	DRAWING NO	REVISION	
31.07.23	DES-CPZ-CH-8888-19	-	



PROPOSED

-  CYCLE HANGAR
-  SIGN ON LC
-  POST & SIGN

EXISTING

-  SINGLE YELLOW LINE
-  DOUBLE YELLOW LINE
-  CROSSOVER
-  CROSSOVER - NOT IN USE
-  CROSSOVER - ILLEGAL
-  ACCESS BAR MARKING
-  ZONE BOUNDARY
-  DISABLED BAY
-  LOADING BAY
-  RESIDENTS BAY
-  BUSINESS BAY
-  PAY BY PHONE ONLY BAY
-  SHARED USE BAY (R, B, PbP)
-  SHARED USE BAY (R, PbP)
-  SHARED USE BAY (B, PbP)
-  SHARED USE BAY (R,B)
-  MOTOR CYCLE BAY
-  CAR CLUB BAY
-  FREE PARKING
-  ELECTRIC VEHICLE BAY
-  ELECTRIC SCOOTER BAY
-  CYCLE HANGAR
-  LAMP COLUMN
-  SIGN ON LC
-  POST & SIGN
-  TREE
-  TREE (PROPOSAL)
-  GULLY

REV	DESCRIPTION	DRAWN	SIG	DATE	CHKD	SIG	DATE	APP	SIG	DATE



Lambeth
 PARKING, STREET MANAGEMENT
 AND COMMERCIAL,
 3RD FLOOR, CIVIC CENTRE
 6 BRIXTON HILL
 LONDON, SW2 1EG
 020 7926 9000

DRAWN	PROJECT		
PP	CYCLE HANGARS - PHASE 8		
CHKD	DRAWING TITLE		
CS	CHAPEL RD OPP No18		
APP	CLASSIFICATION	PAPER	SCALE
LM	CONSULTATION	A4	1:500
DATE	DRAWING NO	REVISION	
31.07.23	DES-CPZ-CH-8888-20	-	