

Road	Ward	Hangar Location	Postcode	Page No.
Andalus Road	Clapham East	o/s No. 66	SW9 9LX	4
Appach Road	Brixton Rush Common	o/s No. 12	SW2 2LB	5
Ashmere Grove	Brixton Acre Lane	side of No. 19	SW2 5UH	6
Ballater Road	Brixton Acre Lane	o/s No. 86	SW2 5QP	7
Bournevale Road	Streatham St Leonard's	side of No. 14 Gleneldon Road	SW16 2AY	8
Carson Road	West Dulwich	opp Nos. 51 & 53	SE21 8HU	9
Casewick Road	Knight's Hill	o/s No. 93 & 95	SE21 8HU	10
Chapel Road	Knight's Hill	opp No. 18	SE27 0TY	11
Chaucer Road	Herne Hill & Loughborough Junction	o/s Nos. 54	SE24 0NU	12
Chelsham Road	Clapham Town	side of No. 33 Union Road	SW4 6JQ	13
Chestnut Road	West Dulwich	opp No. 68	SE27 9HD	14
Clapham Manor Street	Clapham Town	o/s No. 113	SW4 6DR	15
Claverdale Road	Brixton Rush Common	opp side of No.79 Upper Tulse Hill	SW2 2RL	16
Conyer's Road	Streatham St Leonard's	opp No. 43B	SW16 6LT	17
Corrance Road	Brixton Acre Lane	o/s No. 48	SW2 5RH	18
Courtenay Street	Kennington	o/s Nos. 44 & 46	SE11 5PQ	19
Crimsworth Road	Stockwell West & Larkhall	o/s No. 78 & 80	SW8 4RL	20
Dalkeith Road	West Dulwich	side of No. 4 Turney Road	SE21 8LU	21
Deerbrook Road	St Martin's	opposite Nos. 8 & 10	SE24 9BE	22
Doverfield Road	Clapham Park	side of Nos. 47/49 Dumbarton	SW2 5LX	23
Dulwich Road	Herne Hill & Loughborough Junction	o/s Meath House	SE24 0EJ	24
Eastlake Road	Herne Hill & Loughborough Junction	o/s No. 31	SE5 9QJ	25
Eastmearn Road	West Dulwich	side of No. 56 Dalmore Road	SE21 8HA	26
Edgeley Road	Clapham Town	o/s Nos. 121 to 126	SW4 6HD	27
Edgington Road	Streatham Common & Vale	o/s Nos. 30 & 32	SW16 5BS	28
Emmanuel Road	Streatham Hill West & Thornton	o/s No. 30	SW12 0HF	29
Fawnbrake Avenue	Herne Hill & Loughborough Junction	o/s No. 80	SE24 0BZ	30
Faygate Road	Streatham Hill East	side of No. 196 Amesbury Avenue	SW2 3BL	31
Fentiman Road	Oval	o/s No. 34	SW8 1LF	32
Fitzwilliam Road	Clapham Town	o/s No. 38	SW4 0DN	33
Gipsy Hill	Gipsy Hill	o/s Nos. 66 & 68	SE19 1PD	34
Gleneagle Road	Streatham St Leonard's	o/s No. 101	SW16 6AZ	35
Haverhill Road	Streatham Hill West & Thornton	o/s Nos. 35 & 37	SW12 0HD	36




























Hayter Road	Brixton Acre Lane	o/s No 54 Hayter Road	SW2 5AP	37
Helix Road	Brixton Rush Common	o/s Nos. 79 & 81	SW2 2JR	38
High Trees	St Martin's	along side of No.s 18-28	SW2 3PX	39
Hubbard Road	Gipsy Hill	side of 109 in Durban Road	SE27 9PU	40
Idmiston Road	West Dulwich	opp No. 55	SE27 9HL	41
Jeffrey's Road	Stockwell West & Larkhall	opp No. 33	SW4 6QU	42
Kemerton Road	Herne Hill & Loughborough Junction	side of No. 31 Cambria Road	SE5 9AE	43
Kingscourt Road	Streatham St Leonard's	o/s No. 7	SW16 1JA	44
Kingswood Road	Clapham Park	o/s No. 138	SW2 4JL	45
Knollys Road	Knight's Hill	o/s No. 24	SW16 2JZ	46
Landor Road	Clapham East	o/s No. 73	SW9 9RT	47
Leander Road	Brixton Rush Common	o/s No. 44	SW2 2LH	48
Leigham Avenue	Streatham Wells	opp No.46	SW16 2PR	49
Lilford Road	Herne Hill & Loughborough Junction	o/s No. 120	SE5 9DZ	50
Liston Road	Clapham Town	o/s Nos. 6 & 8	SW4 0DF	51
Martell Road	West Dulwich	o/s No. 35	SE21 8ED	52
Milkwood Road	Herne Hill & Loughborough	o/s Nos. 161 & 163	SE24 0JB	53
Milverton Street	Clapham Town	the south-east side, opp the side of No. 365 Kennington Road	SE11 4AP	54
Narbonne Avenue	Clapham Common & Abbeville	o/s No. 76	SW4 9JU	55
Newburn Street	Vauxhall	opp No. 28	SE11 5PL	56
Newby Street	Clapham Town	side of No. 560 Wandsworth Road	SW8 3JT	57
Norfolk House Road	Streatham St Leonard's	os No. 73	SW16 1JQ	58
Normanhurst Road	Streatham Hill East	side of No. 87 Wyatt Park Road	SW2 3TW	59
Nuthurst Avenue	Streatham Hill East	o/s No. 1	SW2 3SX	60
Ockley Road	Streatham St Leonard's	side of No. 15 Woodbourne Avenue	SW16 1UP	61
Paulet Road	Myatt's Field	opp No.s 49 & 51	SE5 9HP	62
Penford Street	Myatt's Field	side of No. 111 Knatchbull Road	SE5 9QU	63
Prima Road	Oval	o/s No. 5	SW9 0NA	64
Riggindale Road	Streatham St Leonard's	opp No. 62	SW16 1QJ	65
Roupell Road	Streatham Hill East	opp The Bungalow	SW2 3EL	66
Shrubbery Road	Streatham St Leonard's	side of No. 55 Gleneldon Road	SW16 2AT	67
Spenser Road	Herne Hill & Loughborough	o/s Nos. 57 to 63	SE24 0NS	68
St Faith's Road	St Martin's	side of No.27 Norwood Road	SE21 8JD	69

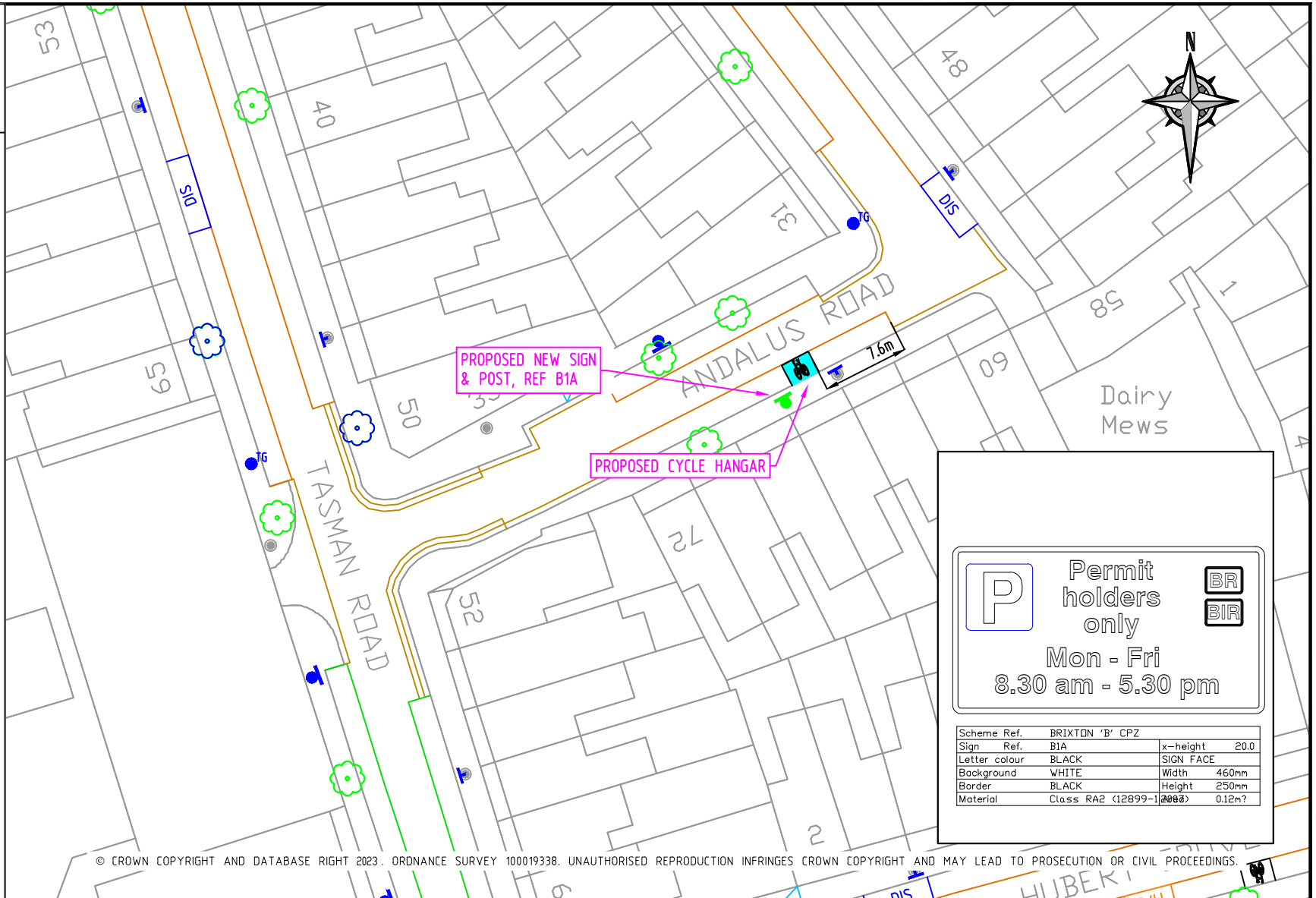
St John's Crescent	Brixton North	o/s No. 12	SW9 7LZ	70
St Julians Farm Road	Knight's Hill	o/s No. 38	SE27 0RS	71
St Julian's Farm Road	Knight's Hill	side of No. 289 (Leigham Court Road)	SW16 2RZ	72
St Saviours Road	Brixton Acre Lane	o/s No. 4	SW2 5HD	73
Steep Hill	Streatham St Leonard's	side of No. 23 Becmead Avenue	SW16 1UN	74
Telford Avenue	Streatham Hill West & Thornton	o/s No. 51	SW2 4XL	75
Thirlmere Road	Streatham St Leonard's	o/s No. 3	SW16 1QW	76
Thornlaw Road	Knight's Hill	o/s No. 118	SE27 0SB	77
Tredwell Road	Knight's Hill	side of 86 Cheviot Road	SE27 0LG	78
Triangle Place	Clapham East	o/s No.s 16-23	SW4 7HS	79
Vauxhall Grove	Vauxhall	o/s 1-6 Pippin Court	SW8 1TB	80
Victoria Crescent	Gipsy Hill	o/s No. 34	SE19 1AE	81
Victoria Rise	Clapham Town	side of No. 38 Clapham Common North	SW4 0QD	82
Woodbourne Avenue	Streatham St Leonard's	opp side of No. 7 Garrad's Road	SW16 1JN	83
Wyatt Park Road	Streatham Hill East	o/s Nos. 72 & 74	SW2 3TP	84

PROPOSED

-  CYCLE HANGAR
-  SIGN ON LC
-  POST & SIGN

EXISTING

-  SINGLE YELLOW LINE
-  DOUBLE YELLOW LINE
-  CROSSOVER
-  CROSSOVER - NOT IN USE
-  CROSSOVER - ILLEGAL
-  ACCESS BAR MARKING
-  ZONE BOUNDARY
-  DISABLED BAY
-  LOADING BAY
-  RESIDENTS BAY
-  BUSINESS BAY
-  PAY BY PHONE ONLY BAY
-  SHARED USE BAY (R, B, PbP)
-  SHARED USE BAY (R, PbP)
-  SHARED USE BAY (B, PbP)
-  SHARED USE BAY (R, B)
-  MOTOR CYCLE BAY
-  CAR CLUB BAY
-  FREE PARKING
-  ELECTRIC VEHICLE BAY
-  ELECTRIC SCOOTER BAY
-  CYCLE HANGAR
-  LAMP COLUMN
-  SIGN ON LC
-  POST & SIGN
-  TREE
-  TREE (PROPOSAL)



P

Permit holders only

Mon - Fri

8.30 am - 5.30 pm

BR

BIR

Scheme Ref.	BRIXTON 'B' CPZ	x-height	20.0
Sign Ref.	B1A	SIGN FACE	
Letter colour	BLACK	Width	460mm
Background	WHITE	Height	250mm
Border	BLACK		
Material	Class RA2 (12899-12000)		0.12m?

© CROWN COPYRIGHT AND DATABASE RIGHT 2023. ORDNANCE SURVEY 100019338. UNAUTHORISED REPRODUCTION INFRINGES CROWN COPYRIGHT AND MAY LEAD TO PROSECUTION OR CIVIL PROCEEDINGS.

REV	DESCRIPTION	DRAWN	SIG	DATE	CHKD	SIG	DATE	APP	SIG	DATE



Lambeth




























PARKING, STREET MANAGEMENT AND COMMERCIAL,
3RD FLOOR, CIVIC CENTRE
6 BRIXTON HILL
LONDON, SW2 1EG
020 7926 9000

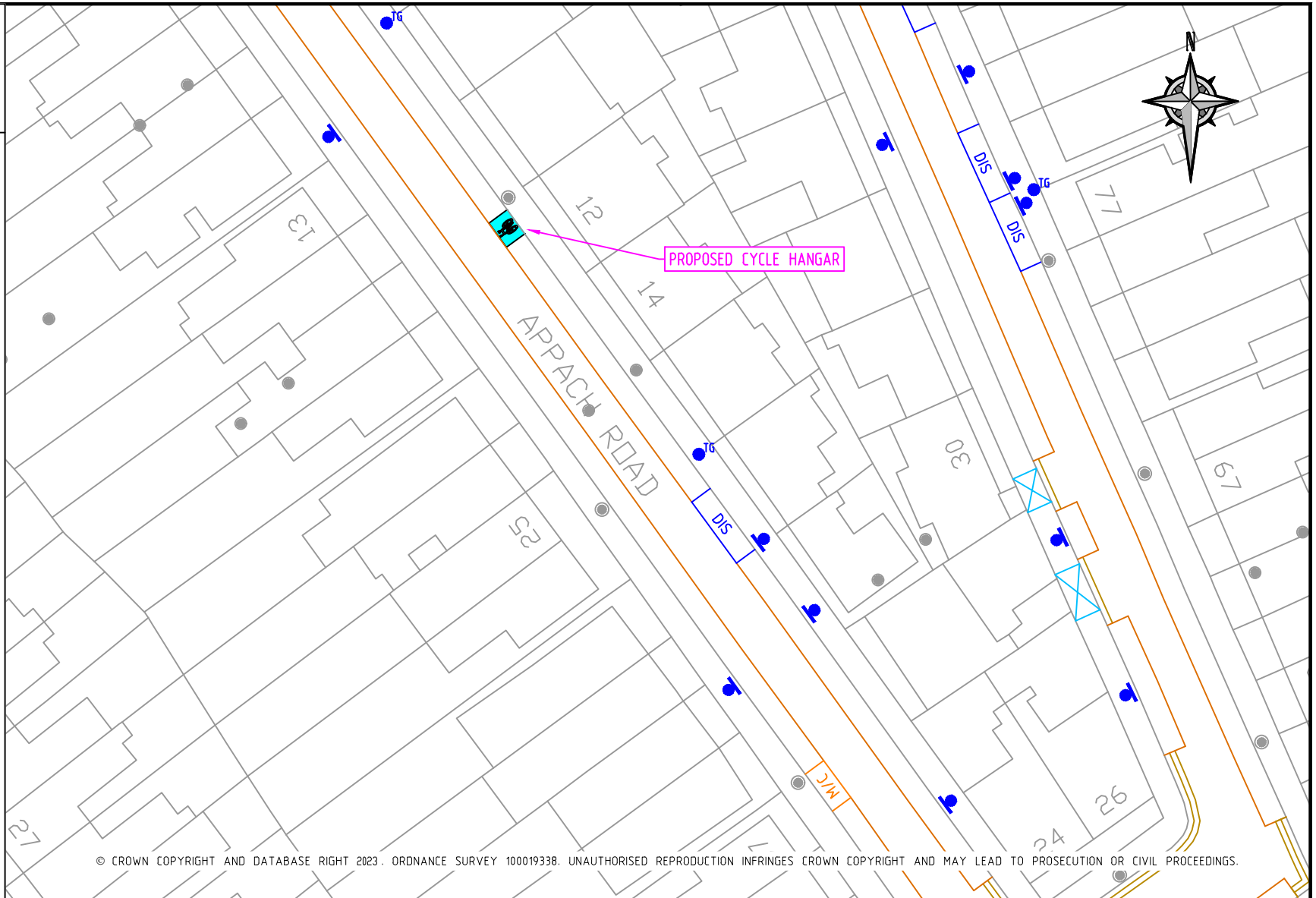
DRAWN	PROJECT	PAPER	SCALE	DATE	DRAWING NO	REVISION
PP	CYCLE HANGARS - PHASE 8	A4	1:500	31.07.23	DES-CPZ-CH-8000-49	-
CHKD	DRAWING TITLE					
CS	ANDALUS RD O/S No66					
APP	CLASSIFICATION					
LM	CONSULTATION					

PROPOSED

-  CYCLE HANGAR
-  SIGN ON LC
-  POST & SIGN

EXISTING

-  SINGLE YELLOW LINE
-  DOUBLE YELLOW LINE
-  CROSSOVER
-  CROSSOVER - NOT IN USE
-  CROSSOVER - ILLEGAL
-  ACCESS BAR MARKING
-  ZONE BOUNDARY
-  DISABLED BAY
-  LOADING BAY
-  RESIDENTS BAY
-  BUSINESS BAY
-  PAY BY PHONE ONLY BAY
-  SHARED USE BAY (R, B, PbP)
-  SHARED USE BAY (R, PbP)
-  SHARED USE BAY (B, PbP)
-  SHARED USE BAY (R, B)
-  MOTOR CYCLE BAY
-  CAR CLUB BAY
-  FREE PARKING
-  ELECTRIC VEHICLE BAY
-  ELECTRIC SCOOTER BAY
-  CYCLE HANGAR
-  LAMP COLUMN
-  SIGN ON LC
-  POST & SIGN
-  TREE
-  TREE (PROPOSAL)



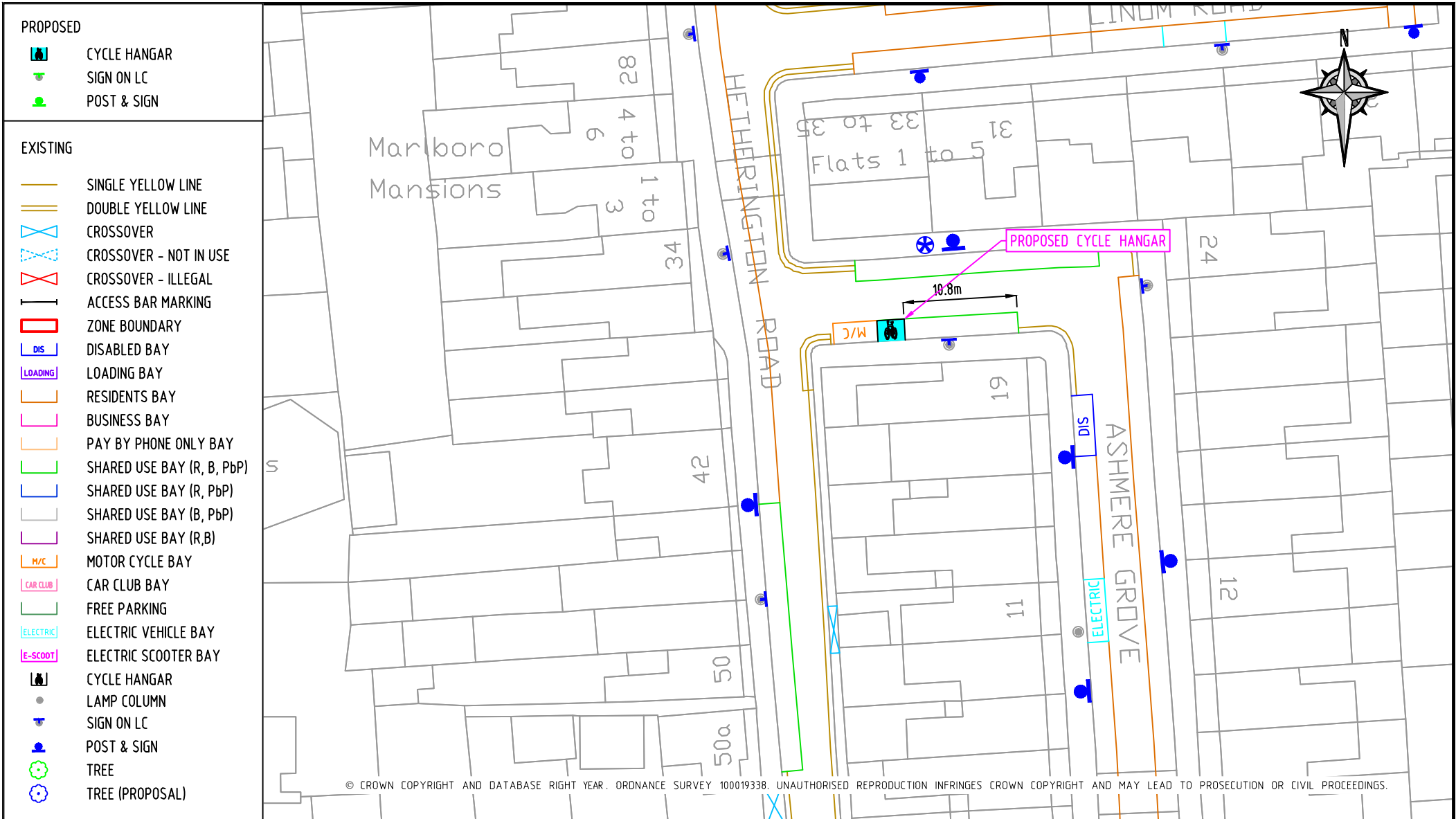
© CROWN COPYRIGHT AND DATABASE RIGHT 2023. ORDNANCE SURVEY 100019338. UNAUTHORISED REPRODUCTION INFRINGES CROWN COPYRIGHT AND MAY LEAD TO PROSECUTION OR CIVIL PROCEEDINGS.

REV	DESCRIPTION	DRAWN	SIG	DATE	CHKD	SIG	DATE	APP	SIG	DATE



Lambeth
 PARKING, STREET MANAGEMENT
 AND COMMERCIAL,
 3RD FLOOR, CIVIC CENTRE
 6 BRIXTON HILL
 LONDON, SW2 1EG
 020 7926 9000

DRAWN	PP	PROJECT	CYCLE HANGARS - PHASE 8		
CHKD	CS	DRAWING TITLE	APPACHE ROAD O/S No12		
APP	LM	CLASSIFICATION	PAPER	SCALE	
		CONSULTATION	A4	1:500	
DATE	31.07.23	DRAWING NO	DES-CPZ-CH-8000-28		REVISION
					-



REV	DESCRIPTION	DRAWN	SIG	DATE	CHKD	SIG	DATE	APP	SIG	DATE

Lambeth




























PARKING, STREET MANAGEMENT AND COMMERCIAL,
3RD FLOOR, CIVIC CENTRE
6 BRIXTON HILL
LONDON, SW2 1EG
020 7926 9000

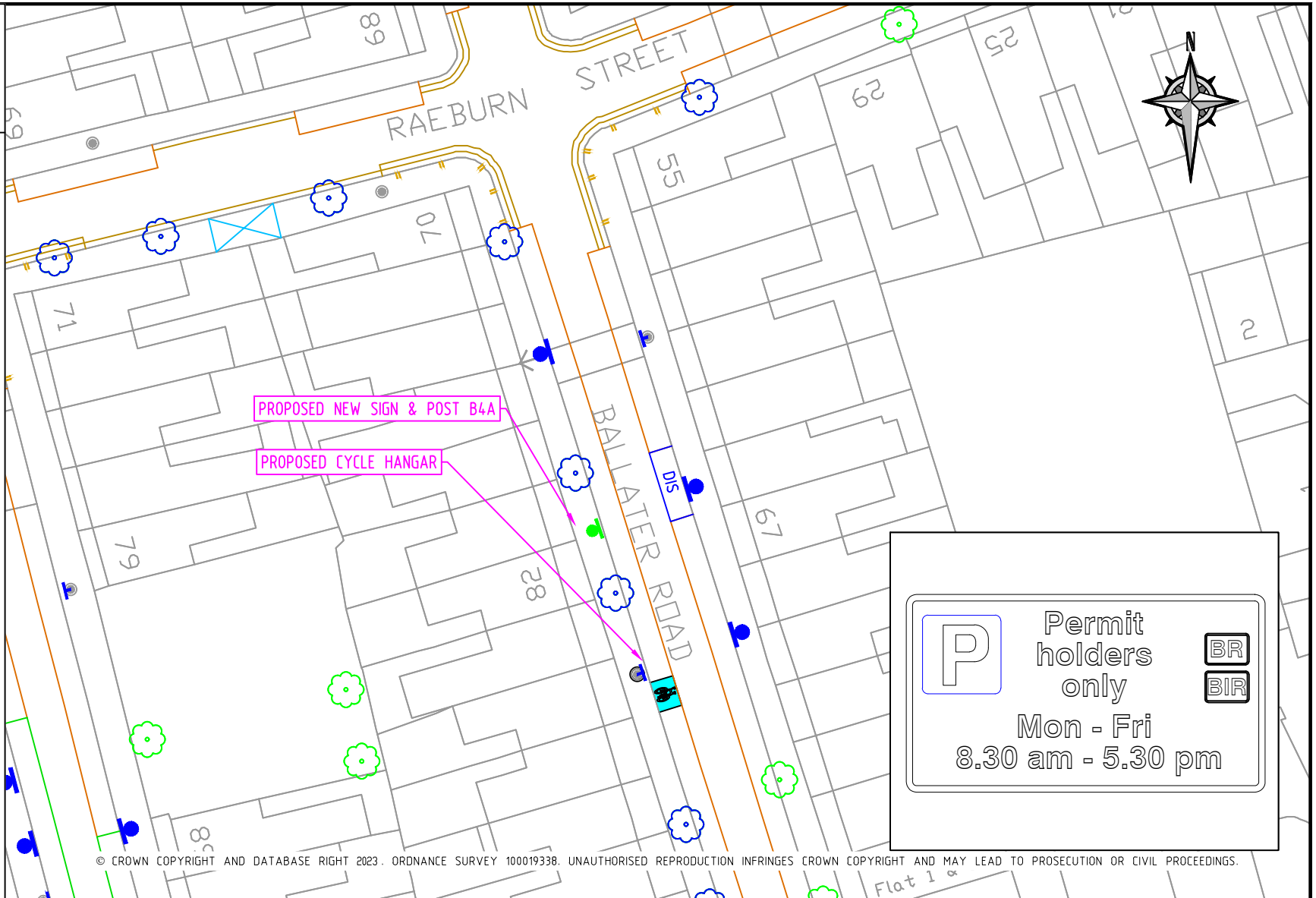
DRAWN	PROJECT		
PP	CYCLE HANGARS - PHASE 8		
CHKD	DRAWING TITLE		
CS	ASHMERE GROVE SIDE OF No19		
APP	CLASSIFICATION	PAPER	SCALE
LM	CONSULTATION	A4	1:500
DATE	DRAWING NO	REVISION	
31.07.23	DES-CPZ-CH-8000-32	-	

PROPOSED

-  CYCLE HANGAR
-  SIGN ON LC
-  POST & SIGN

EXISTING

-  SINGLE YELLOW LINE
-  DOUBLE YELLOW LINE
-  CROSSOVER
-  CROSSOVER - NOT IN USE
-  CROSSOVER - ILLEGAL
-  ACCESS BAR MARKING
-  ZONE BOUNDARY
-  DISABLED BAY
-  LOADING BAY
-  RESIDENTS BAY
-  BUSINESS BAY
-  PAY BY PHONE ONLY BAY
-  SHARED USE BAY (R, B, PbP)
-  SHARED USE BAY (R, PbP)
-  SHARED USE BAY (B, PbP)
-  SHARED USE BAY (R, B)
-  MOTOR CYCLE BAY
-  CAR CLUB BAY
-  FREE PARKING
-  ELECTRIC VEHICLE BAY
-  ELECTRIC SCOOTER BAY
-  CYCLE HANGAR
-  LAMP COLUMN
-  SIGN ON LC
-  POST & SIGN
-  TREE
-  TREE (PROPOSAL)



© CROWN COPYRIGHT AND DATABASE RIGHT 2023. ORDNANCE SURVEY 100019338. UNAUTHORISED REPRODUCTION INFRINGES CROWN COPYRIGHT AND MAY LEAD TO PROSECUTION OR CIVIL PROCEEDINGS.

REV	DESCRIPTION	DRAWN	SIG	DATE	CHKD	SIG	DATE	APP	SIG	DATE































PARKING, STREET MANAGEMENT AND COMMERCIAL,
3RD FLOOR, CIVIC CENTRE
6 BRIXTON HILL
LONDON, SW2 1EG
020 7926 9000

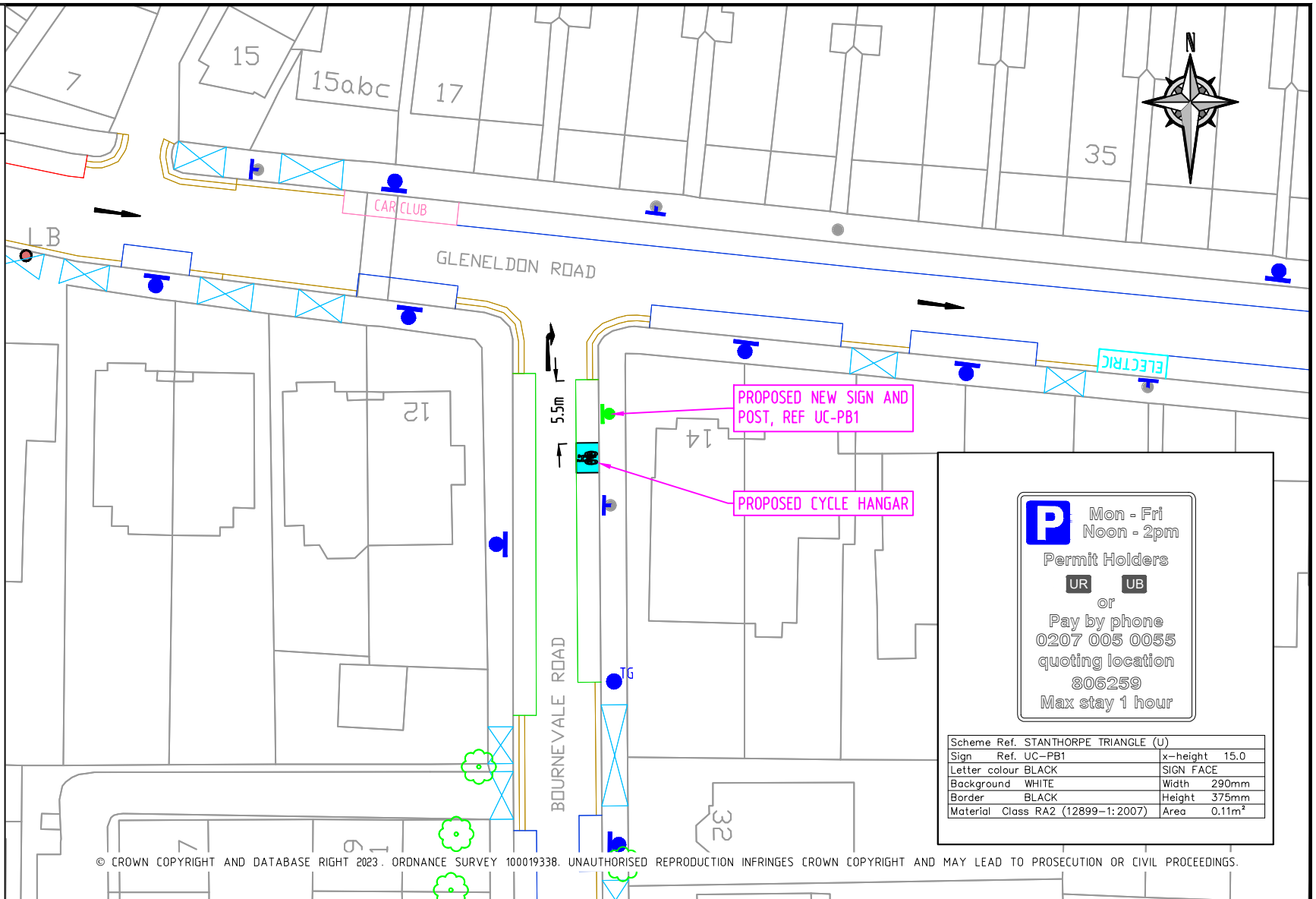
DRAWN	PROJECT		
PP	CYCLE HANGARS - PHASE 8		
CHKD	DRAWING TITLE		
CS	BALLATER ROAD O/S No86		
APP	CLASSIFICATION	PAPER	SCALE
LM	CONSULTATION	A4	1:500
DATE	DRAWING NO	REVISION	
31.07.23	DES-CPZ-CH-8000-58	-	

PROPOSED

-  CYCLE HANGAR
-  SIGN ON LC
-  POST & SIGN

EXISTING

-  SINGLE YELLOW LINE
-  DOUBLE YELLOW LINE
-  CROSSOVER
-  CROSSOVER - NOT IN USE
-  CROSSOVER - ILLEGAL
-  ACCESS BAR MARKING
-  ZONE BOUNDARY
-  DISABLED BAY
-  LOADING BAY
-  RESIDENTS BAY
-  BUSINESS BAY
-  PAY BY PHONE ONLY BAY
-  SHARED USE BAY (R, B, PbP)
-  SHARED USE BAY (R, PbP)
-  SHARED USE BAY (B, PbP)
-  SHARED USE BAY (R, B)
-  MOTOR CYCLE BAY
-  CAR CLUB BAY
-  FREE PARKING
-  ELECTRIC VEHICLE BAY
-  ELECTRIC SCOOTER BAY
-  CYCLE HANGAR
-  LAMP COLUMN
-  SIGN ON LC
-  POST & SIGN
-  TREE
-  TREE (PROPOSAL)
-  GULLY

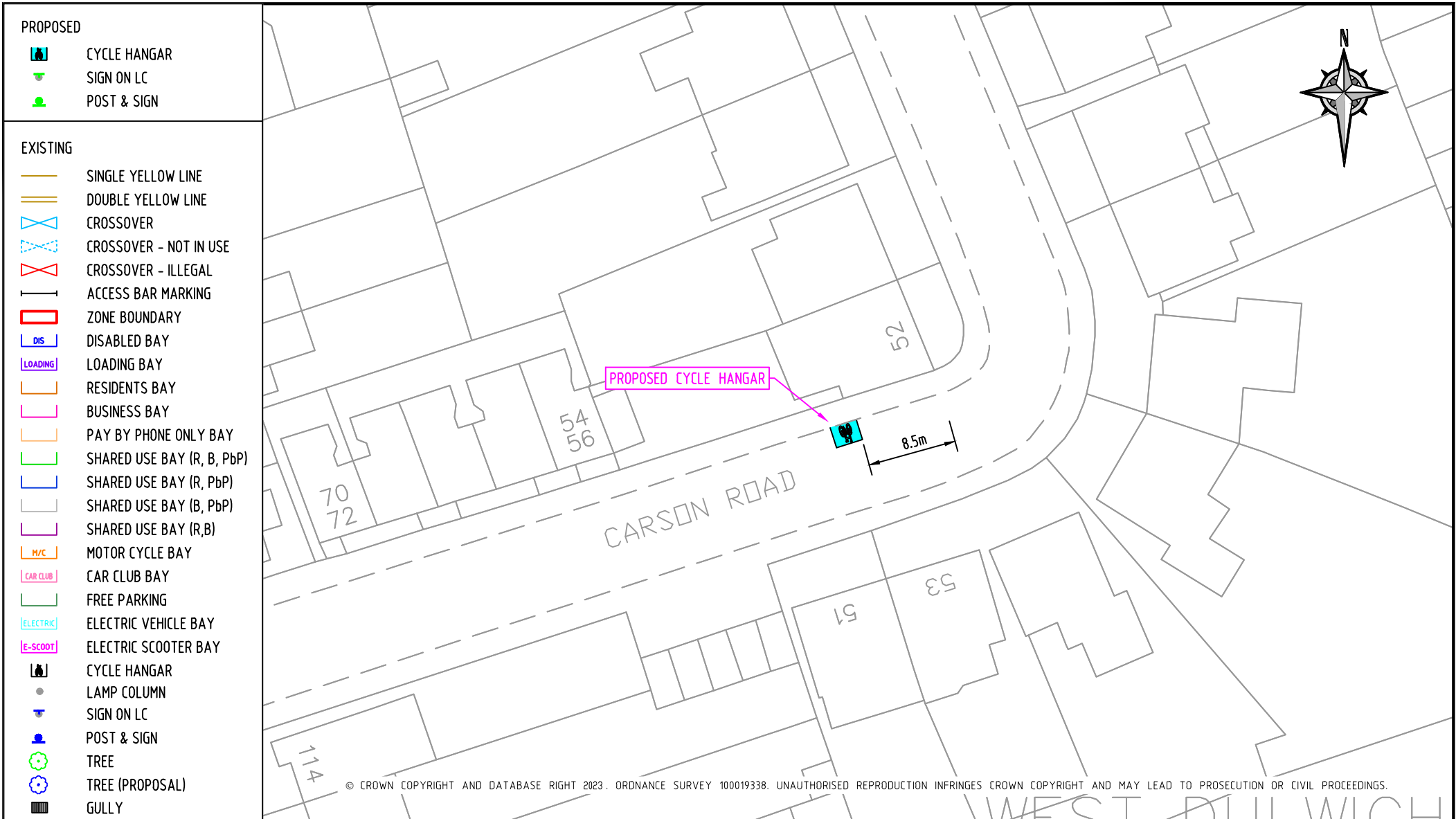


REV	DESCRIPTION	DRAWN	SIG	DATE	CHKD	SIG	DATE	APP	SIG	DATE

Lambeth

PARKING, STREET MANAGEMENT AND COMMERCIAL,
3RD FLOOR, CIVIC CENTRE
6 BRIXTON HILL
LONDON, SW2 1EG
020 7926 9000

DRAWN	PP	PROJECT	CYCLE HANGARS - PHASE 8		
CHKD	CS	DRAWING TITLE	BOURNEVALE RD ADJ 14 GLENELDON RD		
APP	LM	CLASSIFICATION	PAPER	SCALE	
		CONSULTATION	A4	1:500	
DATE	31.07.23	DRAWING NO	DES-CPZ-CH-8000-02		REVISION
					-



REV	DESCRIPTION	DRAWN	SIG	DATE	CHKD	SIG	DATE	APP	SIG	DATE





























Lambeth
 PARKING, STREET MANAGEMENT
 AND COMMERCIAL,
 3RD FLOOR, CIVIC CENTRE
 6 BRIXTON HILL
 LONDON, SW2 1EG
 020 7926 9000

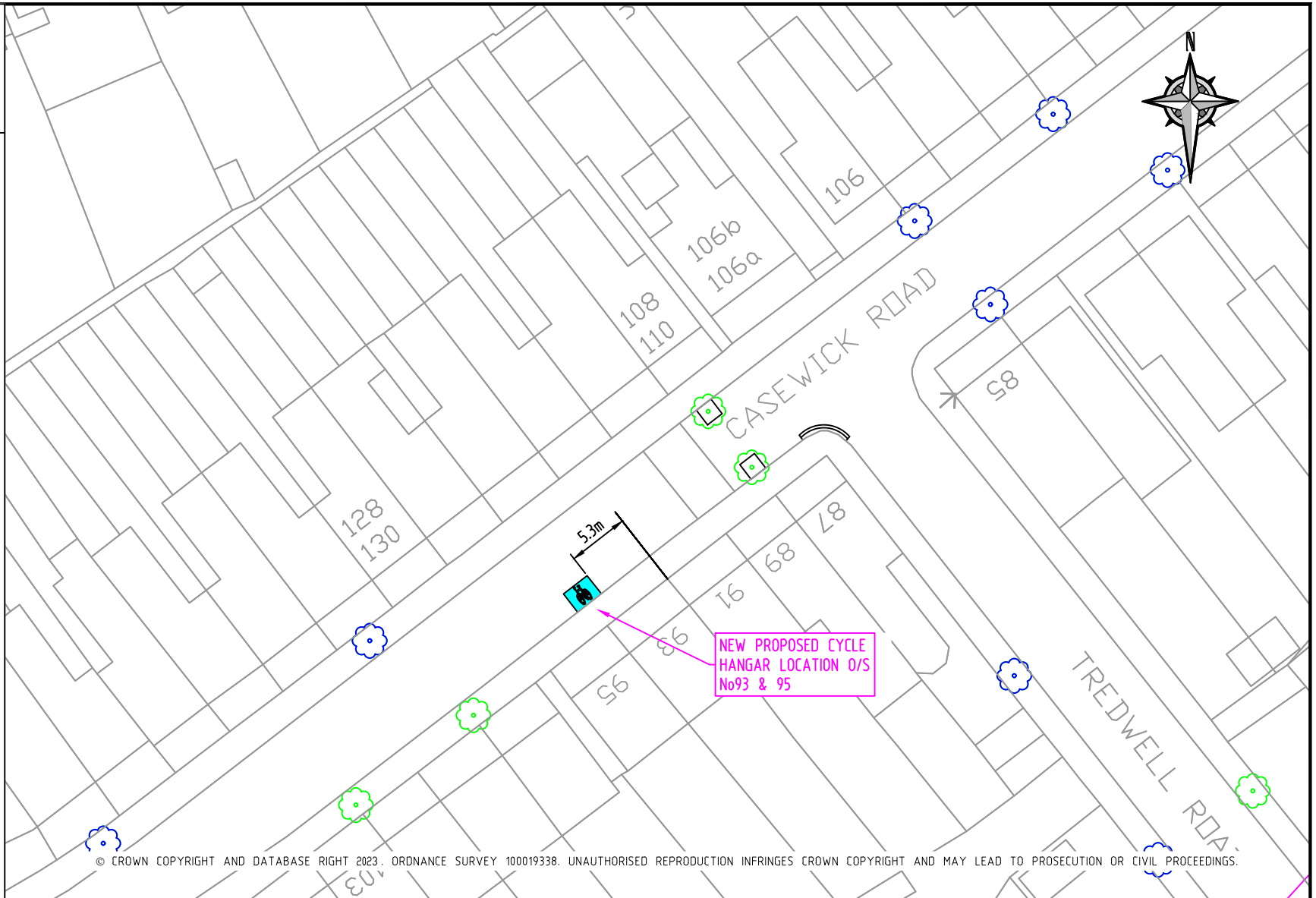
DRAWN	PP	PROJECT	CYCLE HANGARS - PHASE 8		
CHKD	CS	DRAWING TITLE	CARSON RD OPP No 51 & 53 CARSON RD		
APP	LM	CLASSIFICATION	PAPER	SCALE	
		CONSULTATION	A4	1:500	
DATE	31.07.23	DRAWING NO	DES-CPZ-CH-8888-19		REVISION
					-

PROPOSED

-  CYCLE HANGAR
-  SIGN ON LC
-  POST & SIGN

EXISTING

-  SINGLE YELLOW LINE
-  DOUBLE YELLOW LINE
-  CROSSOVER
-  CROSSOVER - NOT IN USE
-  CROSSOVER - ILLEGAL
-  ACCESS BAR MARKING
-  ZONE BOUNDARY
-  DISABLED BAY
-  LOADING BAY
-  RESIDENTS BAY
-  BUSINESS BAY
-  PAY BY PHONE ONLY BAY
-  SHARED USE BAY (R, B, PbP)
-  SHARED USE BAY (R, PbP)
-  SHARED USE BAY (B, PbP)
-  SHARED USE BAY (R, B)
-  MOTOR CYCLE BAY
-  CAR CLUB BAY
-  FREE PARKING
-  ELECTRIC VEHICLE BAY
-  ELECTRIC SCOOTER BAY
-  CYCLE HANGAR
-  LAMP COLUMN
-  SIGN ON LC
-  POST & SIGN
-  TREE
-  TREE (PROPOSAL)
-  GULLY



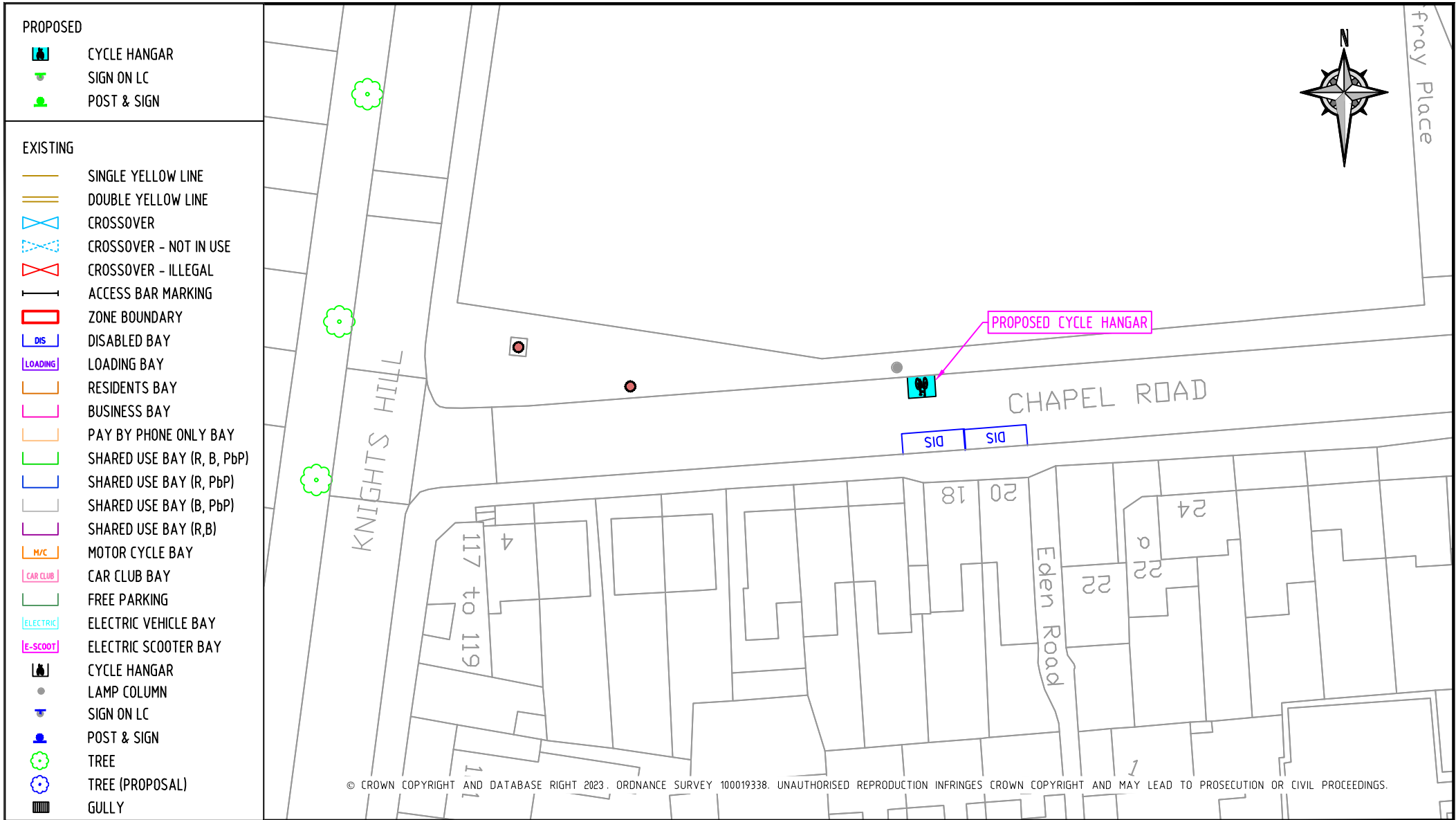
© CROWN COPYRIGHT AND DATABASE RIGHT 2023. ORDNANCE SURVEY 100019338. UNAUTHORISED REPRODUCTION INFRINGES CROWN COPYRIGHT AND MAY LEAD TO PROSECUTION OR CIVIL PROCEEDINGS.

REV	DESCRIPTION	DRAWN	SIG	DATE	CHKD	SIG	DATE	APP	SIG	DATE



Lambeth
 PARKING, STREET MANAGEMENT
 AND COMMERCIAL,
 3RD FLOOR, CIVIC CENTRE
 6 BRIXTON HILL
 LONDON, SW2 1EG
 020 7926 9000

DRAWN	PP	PROJECT	CYCLE HANGARS - PHASE 8		
CHKD	CS	DRAWING TITLE	CASEWICK RD O/S No93 & 95		
APP	LM	CLASSIFICATION	PAPER	SCALE	
		CONSULTATION	A4	1:500	
DATE	31.07.23	DRAWING NO	DES-CPZ-CH-8888-16		REVISION
					-



REV	DESCRIPTION	DRAWN	SIG	DATE	CHKD	SIG	DATE	APP	SIG	DATE

Lambeth




























PARKING, STREET MANAGEMENT AND COMMERCIAL,
3RD FLOOR, CIVIC CENTRE
6 BRIXTON HILL
LONDON, SW2 1EG
020 7926 9000

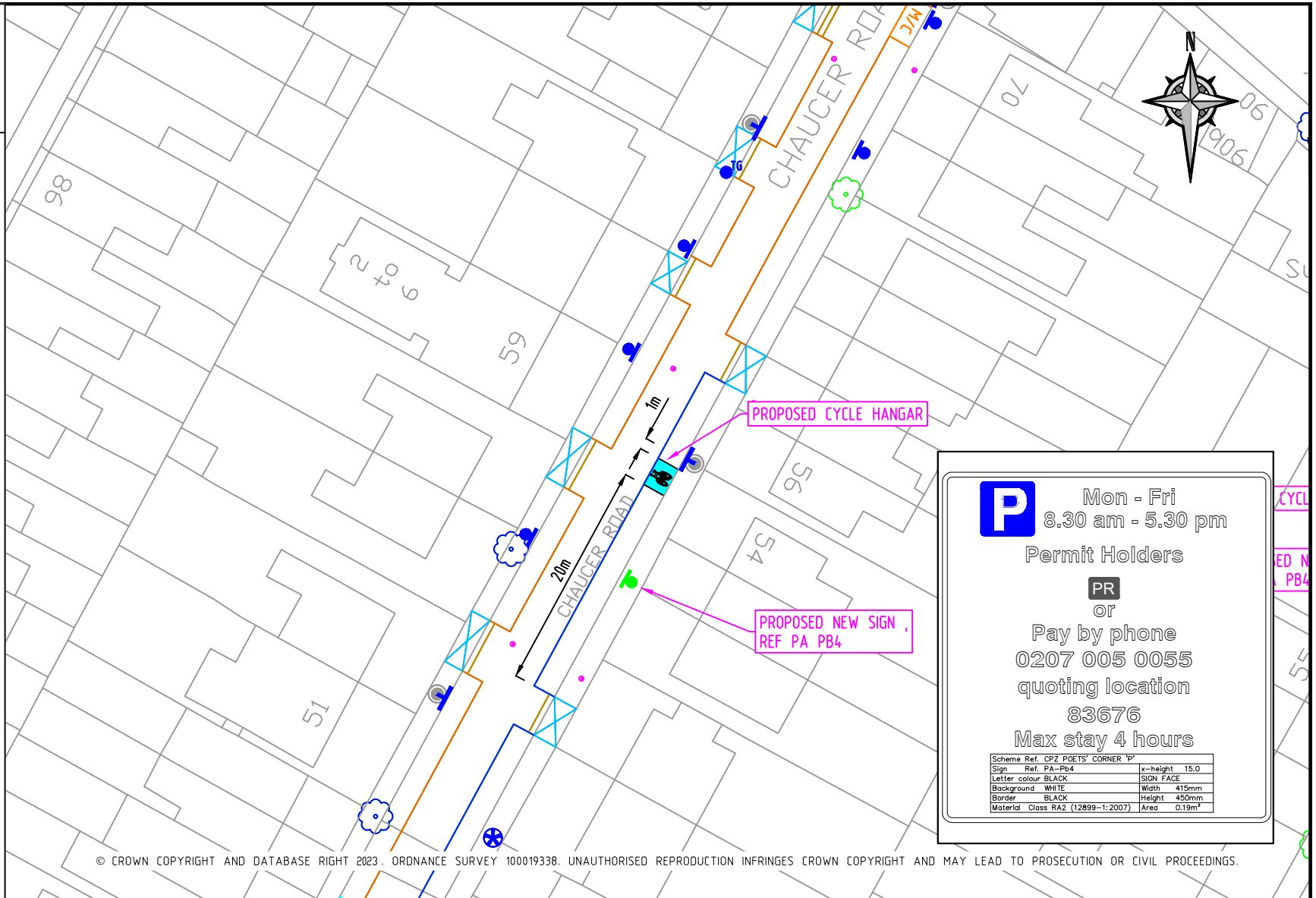
DRAWN	PROJECT	CLASSIFICATION	PAPER	SCALE	DATE	DRAWING NO	REVISION
PP	CYCLE HANGARS - PHASE 8	CONSULTATION	A4	1:500	31.07.23	DES-CPZ-CH-8888-20	-
CHKD	DRAWING TITLE CHAPEL RD OPP No18						
APP	LM						

PROPOSED

-  CYCLE HANGAR
-  SIGN ON LC
-  POST & SIGN

EXISTING

-  SINGLE YELLOW LINE
-  DOUBLE YELLOW LINE
-  CROSSOVER
-  CROSSOVER - NOT IN USE
-  CROSSOVER - ILLEGAL
-  ACCESS BAR MARKING
-  ZONE BOUNDARY
-  DISABLED BAY
-  LOADING BAY
-  RESIDENTS BAY
-  BUSINESS BAY
-  PAY BY PHONE ONLY BAY
-  SHARED USE BAY (R, B, PbP)
-  SHARED USE BAY (R, PbP)
-  SHARED USE BAY (B, PbP)
-  SHARED USE BAY (R, B)
-  MOTOR CYCLE BAY
-  CAR CLUB BAY
-  FREE PARKING
-  ELECTRIC VEHICLE BAY
-  ELECTRIC SCOOTER BAY
-  CYCLE HANGAR
-  LAMP COLUMN
-  SIGN ON LC
-  POST & SIGN
-  TREE
-  TREE (PROPOSAL)



P

Mon - Fri
8.30 am - 5.30 pm

Permit Holders

PR

or

Pay by phone
0207 005 0055
quoting location
83676
Max stay 4 hours

Scheme Ref. CPZ POETS' CORNER 'P'	
Sign Ref. PA-Pb4	x-height 15.0
Letter colour BLACK	SIGN FACE
Background WHITE	Width 415mm
Border BLACK	Height 450mm
Material Class RA2 (12899-1:2007)	Area 0.19m ²

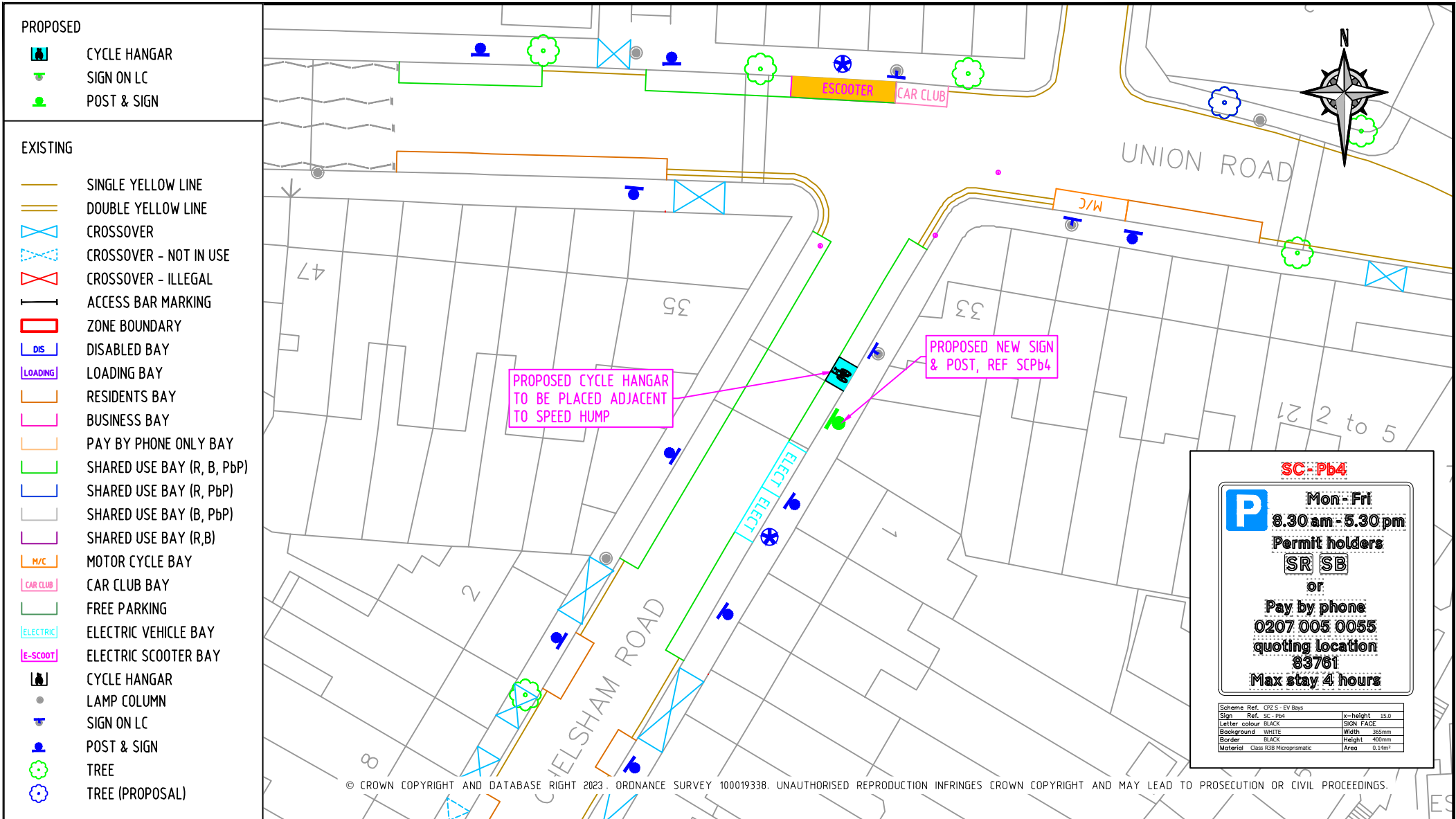
© CROWN COPYRIGHT AND DATABASE RIGHT 2023. ORDNANCE SURVEY 100019338. UNAUTHORISED REPRODUCTION INFRINGES CROWN COPYRIGHT AND MAY LEAD TO PROSECUTION OR CIVIL PROCEEDINGS.

REV	DESCRIPTION	DRAWN	SIG	DATE	CHKD	SIG	DATE	APP	SIG	DATE



PARKING, STREET MANAGEMENT
AND COMMERCIAL,
3RD FLOOR, CIVIC CENTRE
6 BRIXTON HILL
LONDON, SW2 1EG
020 7926 9000

DRAWN	PP	PROJECT	CYCLE HANGARS - PHASE 8	
CHKD	CS	DRAWING TITLE	CHAUCER RD O/S No 54	
APP	LM	CLASSIFICATION	PAPER	SCALE
		CONSULTATION	A4	1:500
DATE	31.07.23	DRAWING NO	DES-CPZ-CH-8000-39	REVISION
				-

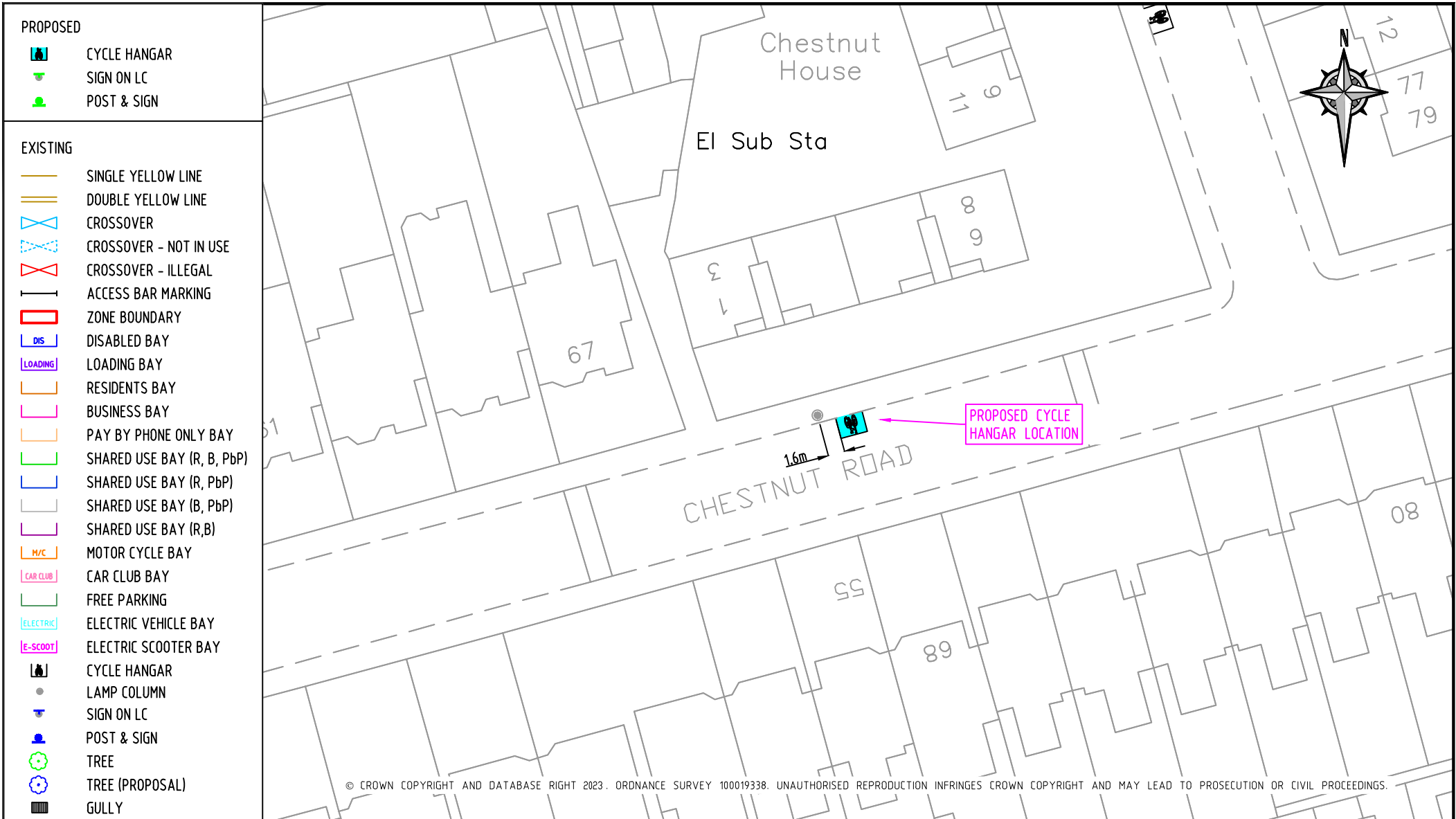


REV	DESCRIPTION	DRAWN	SIG	DATE	CHKD	SIG	DATE	APP	SIG	DATE

Lambeth

PARKING, STREET MANAGEMENT AND COMMERCIAL,
3RD FLOOR, CIVIC CENTRE
6 BRIXTON HILL
LONDON, SW2 1EG
020 7926 9000





























DRAWN	PP	PROJECT	CYCLE HANGARS - PHASE 8		
CHKD	CS	DRAWING TITLE	CHELSHAM ROAD SIDE OF No33 UNION ROAD		
APP	LM	CLASSIFICATION	PAPER	SCALE	
		CONSULTATION	A4	1:500	
DATE	31.07.23	DRAWING NO	DES-CPZ-CH-8000-57		REVISION
					-



PROPOSED

-  CYCLE HANGAR
-  SIGN ON LC
-  POST & SIGN

EXISTING

-  SINGLE YELLOW LINE
-  DOUBLE YELLOW LINE
-  CROSSOVER
-  CROSSOVER - NOT IN USE
-  CROSSOVER - ILLEGAL
-  ACCESS BAR MARKING
-  ZONE BOUNDARY
-  DISABLED BAY
-  LOADING BAY
-  RESIDENTS BAY
-  BUSINESS BAY
-  PAY BY PHONE ONLY BAY
-  SHARED USE BAY (R, B, PbP)
-  SHARED USE BAY (R, PbP)
-  SHARED USE BAY (B, PbP)
-  SHARED USE BAY (R, B)
-  MOTOR CYCLE BAY
-  CAR CLUB BAY
-  FREE PARKING
-  ELECTRIC VEHICLE BAY
-  ELECTRIC SCOOTER BAY
-  CYCLE HANGAR
-  LAMP COLUMN
-  SIGN ON LC
-  POST & SIGN
-  TREE
-  TREE (PROPOSAL)
-  GULLY

© CROWN COPYRIGHT AND DATABASE RIGHT 2023. ORDNANCE SURVEY 100019338. UNAUTHORISED REPRODUCTION INFRINGES CROWN COPYRIGHT AND MAY LEAD TO PROSECUTION OR CIVIL PROCEEDINGS.

REV	DESCRIPTION	DRAWN	SIG	DATE	CHKD	SIG	DATE	APP	SIG	DATE






























Lambeth
 PARKING, STREET MANAGEMENT
 AND COMMERCIAL,
 3RD FLOOR, CIVIC CENTRE
 6 BRIXTON HILL
 LONDON, SW2 1EG
 020 7926 9000

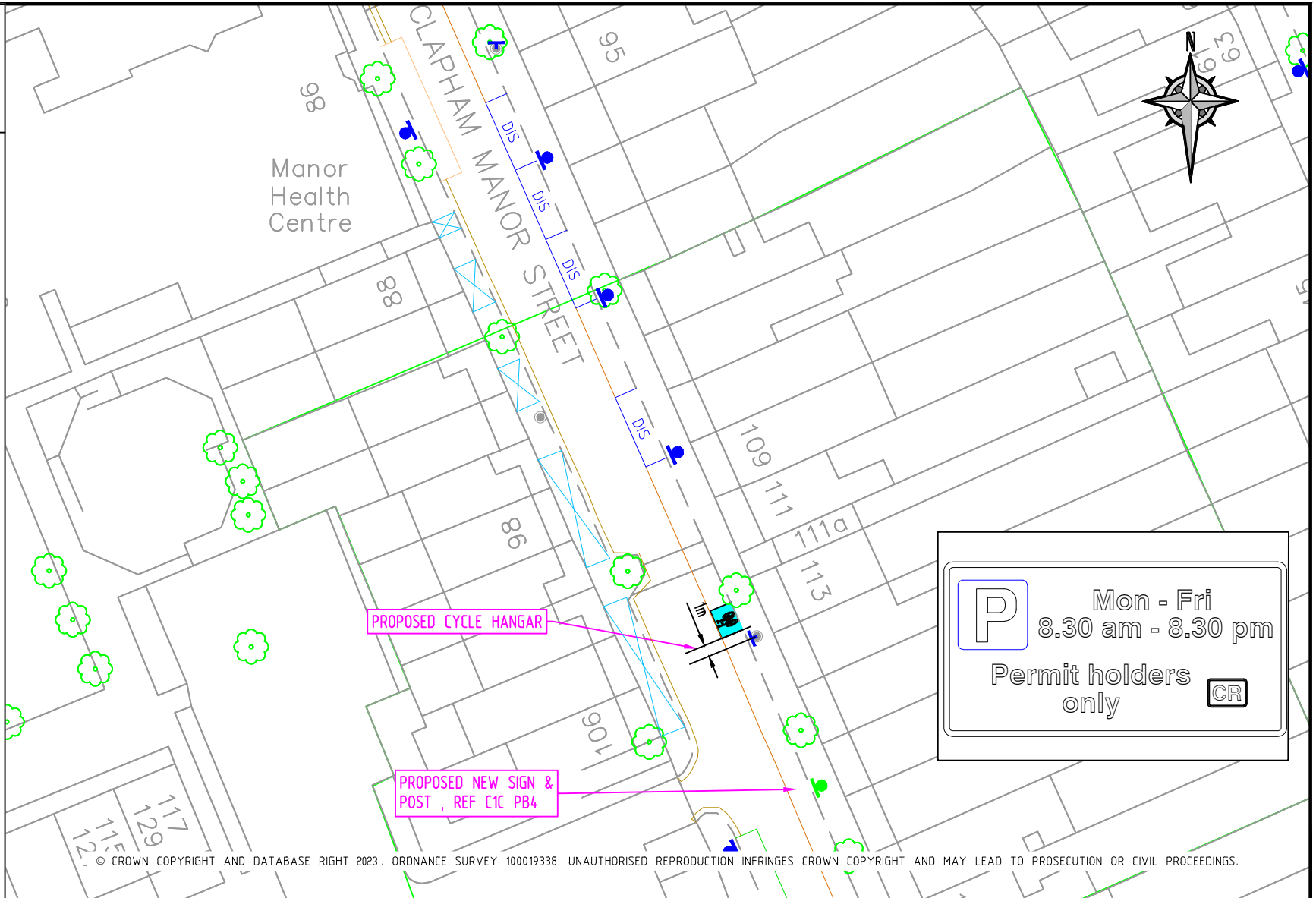
DRAWN	PROJECT		
PP	CYCLE HANGARS - PHASE 8		
CHKD	DRAWING TITLE		
CS	CHESTNUT RD OPP No68 CHESTNUT RD		
APP	CLASSIFICATION	PAPER	SCALE
LM	CONSULTATION	A4	1:500
DATE	DRAWING NO	REVISION	
31.07.23	DES-CPZ-CH-8888-14	-	

PROPOSED

-  CYCLE HANGAR
-  SIGN ON LC
-  POST & SIGN

EXISTING

-  SINGLE YELLOW LINE
-  DOUBLE YELLOW LINE
-  CROSSOVER
-  CROSSOVER - NOT IN USE
-  CROSSOVER - ILLEGAL
-  ACCESS BAR MARKING
-  ZONE BOUNDARY
-  DISABLED BAY
-  LOADING BAY
-  RESIDENTS BAY
-  BUSINESS BAY
-  PAY BY PHONE ONLY BAY
-  SHARED USE BAY (R, B, PbP)
-  SHARED USE BAY (R, PbP)
-  SHARED USE BAY (B, PbP)
-  SHARED USE BAY (R, B)
-  MOTOR CYCLE BAY
-  CAR CLUB BAY
-  FREE PARKING
-  ELECTRIC VEHICLE BAY
-  ELECTRIC SCOOTER BAY
-  CYCLE HANGAR
-  LAMP COLUMN
-  SIGN ON LC
-  POST & SIGN
-  TREE
-  TREE (PROPOSAL)



P

Mon - Fri

8.30 am - 8.30 pm

Permit holders only

CR

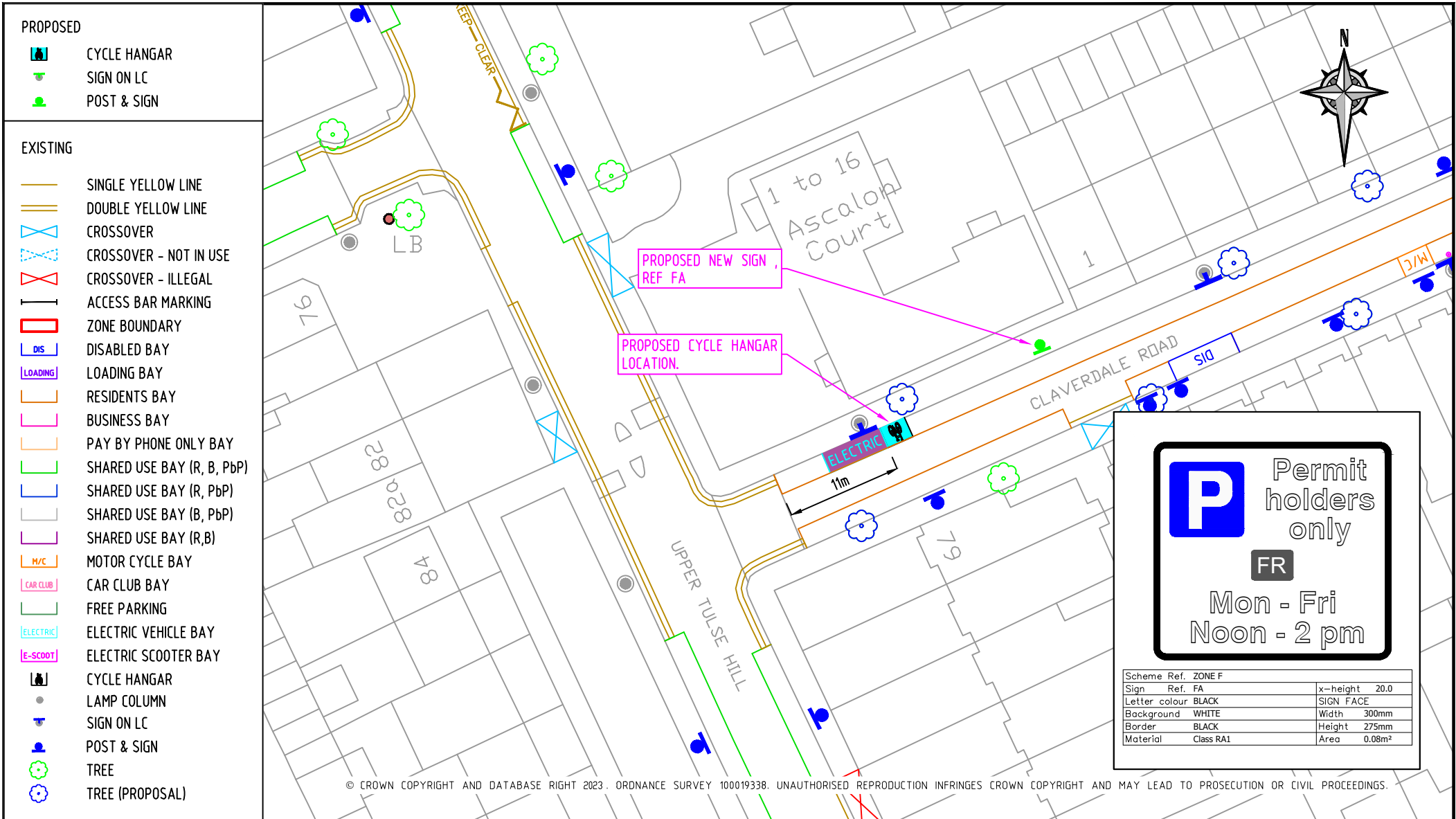
REV	DESCRIPTION	DRAWN	SIG	DATE	CHKD	SIG	DATE	APP	SIG	DATE



Lambeth

PARKING, STREET MANAGEMENT AND COMMERCIAL,
3RD FLOOR, CIVIC CENTRE
6 BRIXTON HILL
LONDON, SW2 1EG
020 7926 9000

DRAWN	PROJECT		
PP	CYCLE HANGARS - PHASE 8		
CHKD	DRAWING TITLE		
CS	CLAPHAM MANOR ST O/S No113		
APP	CLASSIFICATION	PAPER	SCALE
LM	CONSULTATION	A4	1:500
DATE	DRAWING NO	REVISION	
31.07.23	DES-CPZ-CH-8000-55	-	



REV	DESCRIPTION	DRAWN	SIG	DATE	CHKD	SIG	DATE	APP	SIG	DATE

Lambeth





























PARKING, STREET MANAGEMENT AND COMMERCIAL,
3RD FLOOR, CIVIC CENTRE
6 BRIXTON HILL
LONDON, SW2 1EG
020 7926 9000

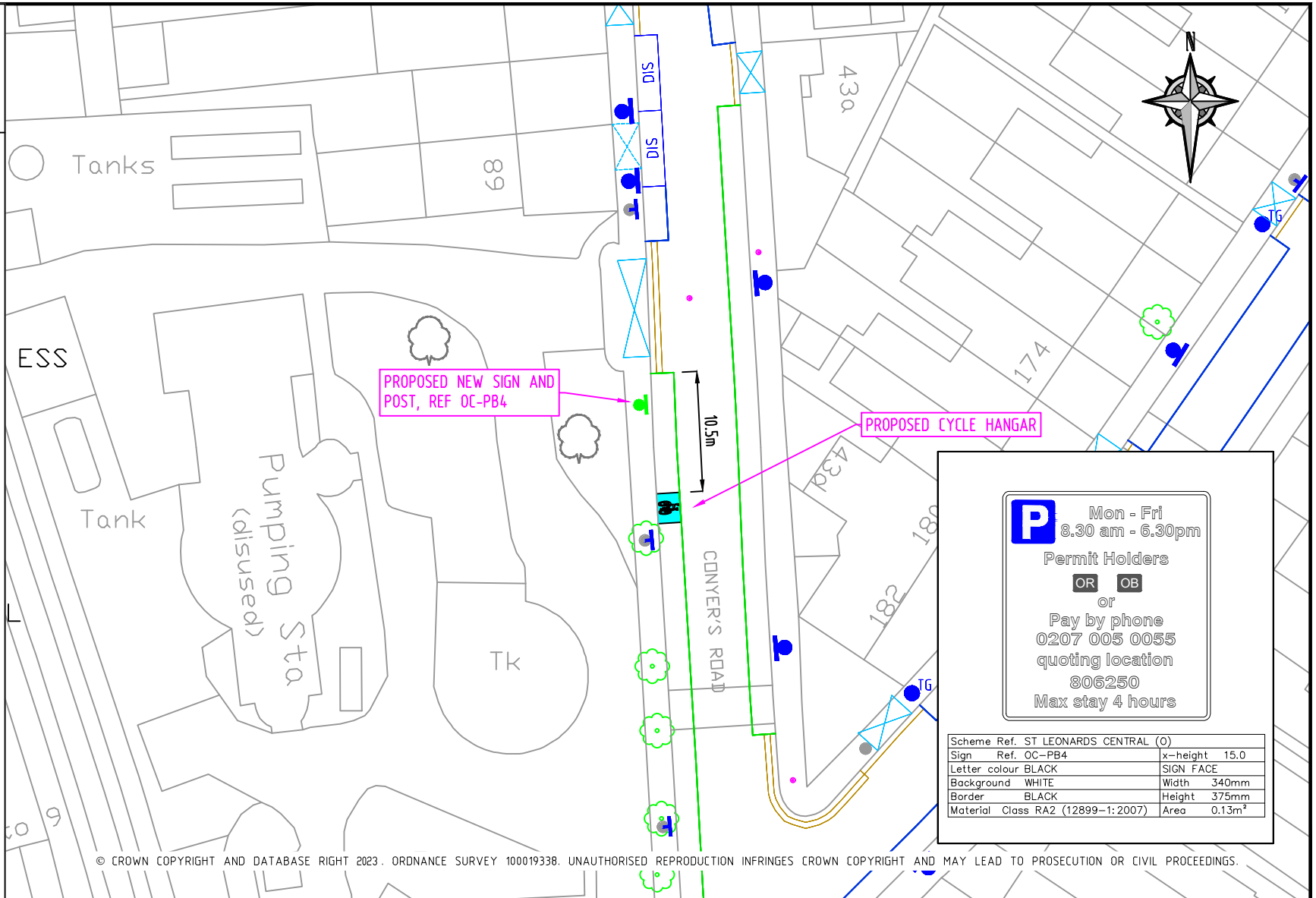
DRAWN	PP	PROJECT	CYCLE HANGARS - PHASE 8		
CHKD	CS	DRAWING TITLE	CLAVERDALE RD OPP THE SIDE OF N679 UPPER TULSE HILL		
APP	LM	CLASSIFICATION	PAPER	SCALE	
		CONSULTATION	A4	1:500	
DATE	31.07.23	DRAWING NO	DES-CPZ-CH-8000-38		REVISION
					-

PROPOSED

-  CYCLE HANGAR
-  SIGN ON LC
-  POST & SIGN

EXISTING

-  SINGLE YELLOW LINE
-  DOUBLE YELLOW LINE
-  CROSSOVER
-  CROSSOVER - NOT IN USE
-  CROSSOVER - ILLEGAL
-  ACCESS BAR MARKING
-  ZONE BOUNDARY
-  DISABLED BAY
-  LOADING BAY
-  RESIDENTS BAY
-  BUSINESS BAY
-  PAY BY PHONE ONLY BAY
-  SHARED USE BAY (R, B, PbP)
-  SHARED USE BAY (R, PbP)
-  SHARED USE BAY (B, PbP)
-  SHARED USE BAY (R, B)
-  MOTOR CYCLE BAY
-  CAR CLUB BAY
-  FREE PARKING
-  ELECTRIC VEHICLE BAY
-  ELECTRIC SCOOTER BAY
-  CYCLE HANGAR
-  LAMP COLUMN
-  SIGN ON LC
-  POST & SIGN
-  TREE
-  TREE (PROPOSAL)
-  GULLY



© CROWN COPYRIGHT AND DATABASE RIGHT 2023. ORDNANCE SURVEY 100019338. UNAUTHORISED REPRODUCTION INFRINGES CROWN COPYRIGHT AND MAY LEAD TO PROSECUTION OR CIVIL PROCEEDINGS.

P

Mon - Fri
8.30 am - 6.30pm

Permit Holders

OR **OB**

or

Pay by phone
0207 005 0055
quoting location
806250
Max stay 4 hours

Scheme Ref. ST LEONARDS CENTRAL (O)		
Sign Ref. OC-PB4	x-height	15.0
Letter colour BLACK	SIGN FACE	
Background WHITE	Width	340mm
Border BLACK	Height	375mm
Material Class RA2 (12899-1:2007)	Area	0.13m ²

REV	DESCRIPTION	DRAWN	SIG	DATE	CHKD	SIG	DATE	APP	SIG	DATE


Lambeth




























PARKING, STREET MANAGEMENT
AND COMMERCIAL,
3RD FLOOR, CIVIC CENTRE
6 BRIXTON HILL
LONDON, SW2 1EG
020 7926 9000

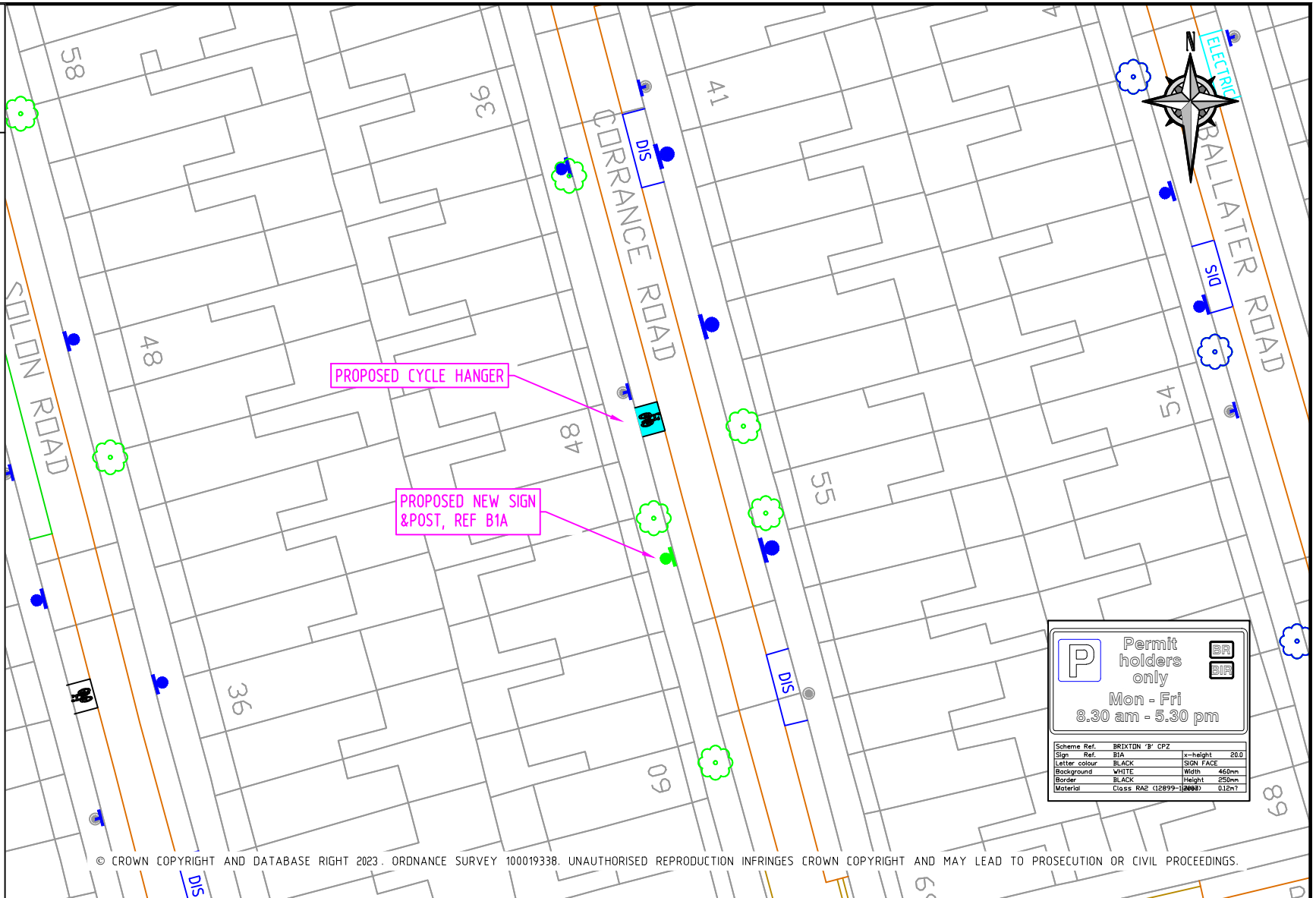
DRAWN	PP	PROJECT	CYCLE HANGARS - PHASE 8
CHKD	CS	DRAWING TITLE	CONYER'S ROAD OPP No 43b CONYER'S ROAD
APP	LM	CLASSIFICATION	CONSULTATION
		PAPER	A4
		SCALE	1:500
DATE	31.07.23	DRAWING NO	DES-CPZ-CH-8000-08
		REVISION	-

PROPOSED

-  CYCLE HANGAR
-  SIGN ON LC
-  POST & SIGN

EXISTING

-  SINGLE YELLOW LINE
-  DOUBLE YELLOW LINE
-  CROSSOVER
-  CROSSOVER - NOT IN USE
-  CROSSOVER - ILLEGAL
-  ACCESS BAR MARKING
-  ZONE BOUNDARY
-  DISABLED BAY
-  LOADING BAY
-  RESIDENTS BAY
-  BUSINESS BAY
-  PAY BY PHONE ONLY BAY
-  SHARED USE BAY (R, B, PbP)
-  SHARED USE BAY (R, PbP)
-  SHARED USE BAY (B, PbP)
-  SHARED USE BAY (R, B)
-  MOTOR CYCLE BAY
-  CAR CLUB BAY
-  FREE PARKING
-  ELECTRIC VEHICLE BAY
-  ELECTRIC SCOOTER BAY
-  CYCLE HANGAR
-  LAMP COLUMN
-  SIGN ON LC
-  POST & SIGN
-  TREE
-  TREE (PROPOSAL)



© CROWN COPYRIGHT AND DATABASE RIGHT 2023. ORDNANCE SURVEY 100019338. UNAUTHORISED REPRODUCTION INFRINGES CROWN COPYRIGHT AND MAY LEAD TO PROSECUTION OR CIVIL PROCEEDINGS.

REV	DESCRIPTION	DRAWN	SIG	DATE	CHKD	SIG	DATE	APP	SIG	DATE






























PARKING, STREET MANAGEMENT
AND COMMERCIAL,
3RD FLOOR, CIVIC CENTRE
6 BRIXTON HILL
LONDON, SW2 1EG
020 7926 9000

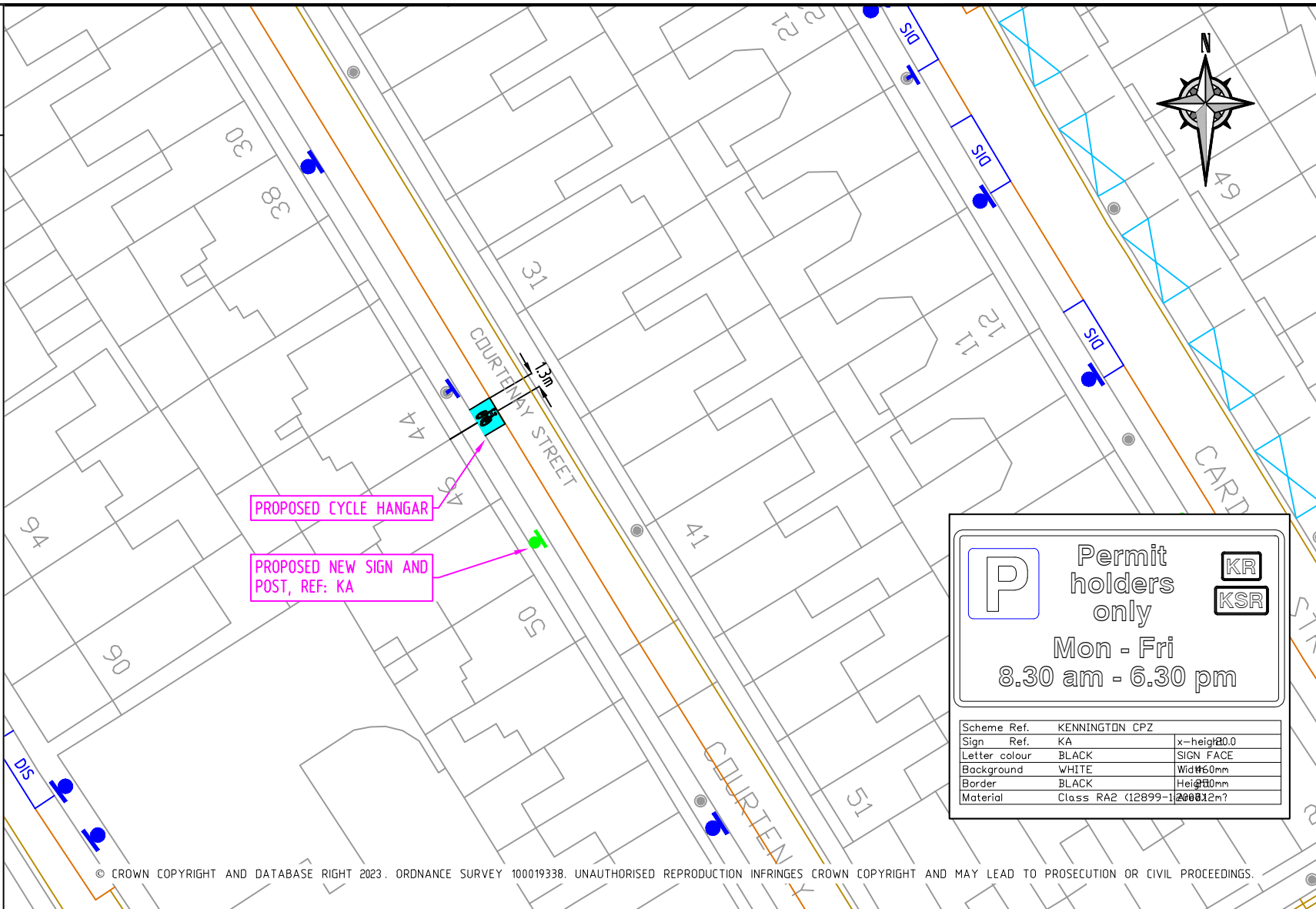
DRAWN	PP	PROJECT	CYCLE HANGARS - PHASE 8	
CHKD	CS	DRAWING TITLE	CORRANCE RD O/S No48	
APP	LM	CLASSIFICATION	PAPER	SCALE
		CONSULTATION	A4	1:500
DATE	31.07.23	DRAWING NO	DES-CPZ-CH-8000-34	REVISION
				-

PROPOSED

-  CYCLE HANGAR
-  SIGN ON LC
-  POST & SIGN

EXISTING

-  SINGLE YELLOW LINE
-  DOUBLE YELLOW LINE
-  CROSSOVER
-  CROSSOVER - NOT IN USE
-  CROSSOVER - ILLEGAL
-  ACCESS BAR MARKING
-  ZONE BOUNDARY
-  DISABLED BAY
-  LOADING BAY
-  RESIDENTS BAY
-  BUSINESS BAY
-  PAY BY PHONE ONLY BAY
-  SHARED USE BAY (R, B, PbP)
-  SHARED USE BAY (R, PbP)
-  SHARED USE BAY (B, PbP)
-  SHARED USE BAY (R, B)
-  MOTOR CYCLE BAY
-  CAR CLUB BAY
-  FREE PARKING
-  ELECTRIC VEHICLE BAY
-  ELECTRIC SCOOTER BAY
-  CYCLE HANGAR
-  LAMP COLUMN
-  SIGN ON LC
-  POST & SIGN
-  TREE
-  TREE (PROPOSAL)



P

Permit holders only

Mon - Fri

8.30 am - 6.30 pm

KR

KSR

Scheme Ref.	KENNINGTON CPZ		
Sign Ref.	KA	x-height	20.0
Letter colour	BLACK	SIGN FACE	
Background	WHITE	Width	60mm
Border	BLACK	Height	100mm
Material	Class RA2 (12899-1) 2000x12m?		

© CROWN COPYRIGHT AND DATABASE RIGHT 2023. ORDNANCE SURVEY 100019338. UNAUTHORISED REPRODUCTION INFRINGES CROWN COPYRIGHT AND MAY LEAD TO PROSECUTION OR CIVIL PROCEEDINGS.

REV	DESCRIPTION	DRAWN	SIG	DATE	CHKD	SIG	DATE	APP	SIG	DATE






























PARKING, STREET MANAGEMENT
 AND COMMERCIAL,
 3RD FLOOR, CIVIC CENTRE
 6 BRIXTON HILL
 LONDON, SW2 1EG
 020 7926 9000

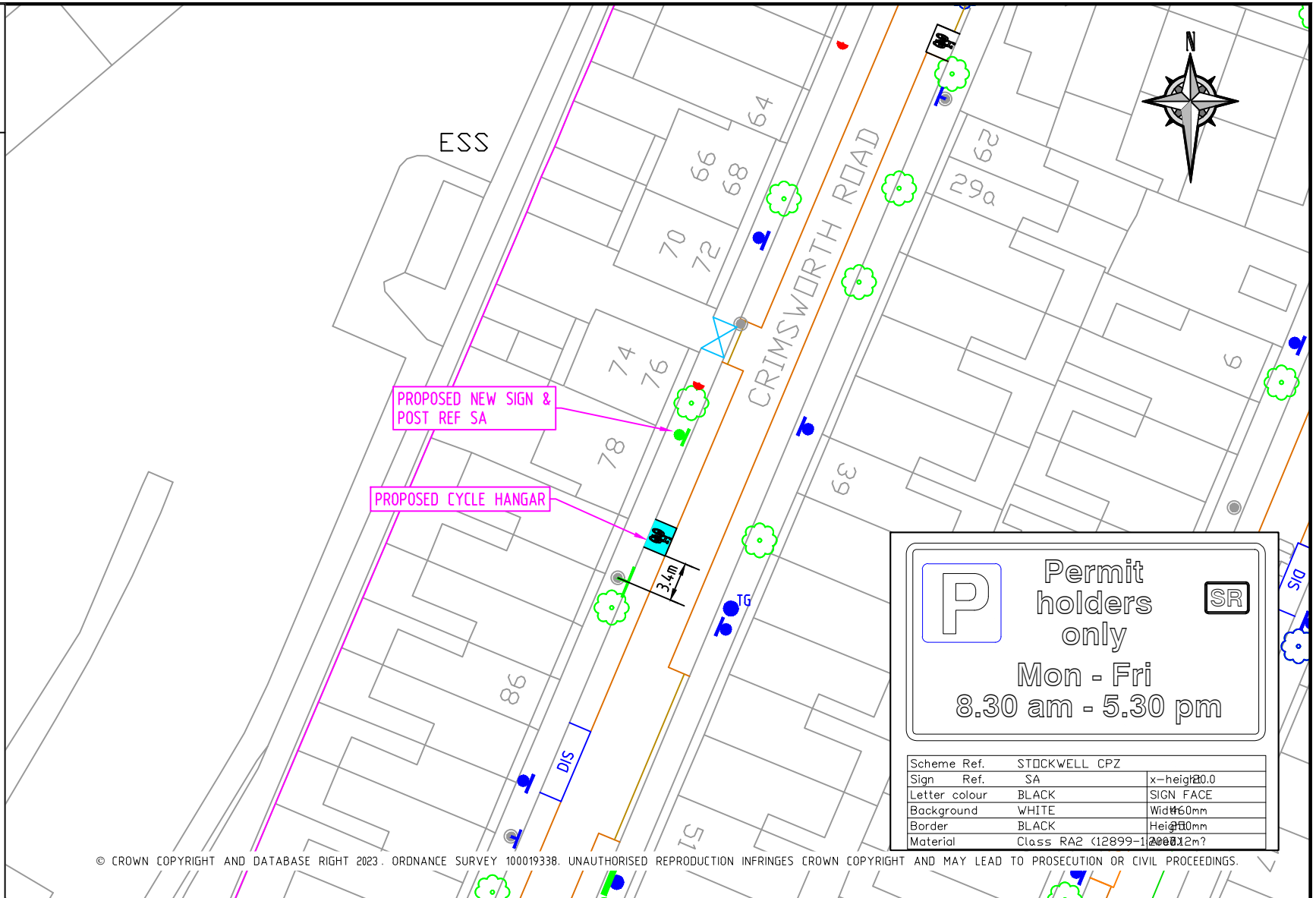
DRAWN	PP	PROJECT	CYCLE HANGARS - PHASE 8	
CHKD	CS	DRAWING TITLE	COURTENAY STREET O/S No 44-46	
APP	LM	CLASSIFICATION	PAPER	SCALE
		CONSULTATION	A4	1:500
DATE	31.07.23	DRAWING NO	DES-CPZ-CH-8000-22	REVISION
				-

PROPOSED

-  CYCLE HANGAR
-  SIGN ON LC
-  POST & SIGN

EXISTING

-  SINGLE YELLOW LINE
-  DOUBLE YELLOW LINE
-  CROSSOVER
-  CROSSOVER - NOT IN USE
-  CROSSOVER - ILLEGAL
-  ACCESS BAR MARKING
-  ZONE BOUNDARY
-  DISABLED BAY
-  LOADING BAY
-  RESIDENTS BAY
-  BUSINESS BAY
-  PAY BY PHONE ONLY BAY
-  SHARED USE BAY (R, B, PbP)
-  SHARED USE BAY (R, PbP)
-  SHARED USE BAY (B, PbP)
-  SHARED USE BAY (R, B)
-  MOTOR CYCLE BAY
-  CAR CLUB BAY
-  FREE PARKING
-  ELECTRIC VEHICLE BAY
-  ELECTRIC SCOOTER BAY
-  CYCLE HANGAR
-  LAMP COLUMN
-  SIGN ON LC
-  POST & SIGN
-  TREE
-  TREE (PROPOSAL)



© CROWN COPYRIGHT AND DATABASE RIGHT 2023. ORDNANCE SURVEY 100019338. UNAUTHORISED REPRODUCTION INFRINGES CROWN COPYRIGHT AND MAY LEAD TO PROSECUTION OR CIVIL PROCEEDINGS.

P

Permit
holders
only

Mon - Fri
8.30 am - 5.30 pm

SR

Scheme Ref.	STOCKWELL CPZ		
Sign Ref.	SA	x-height	100.0
Letter colour	BLACK	SIGN FACE	
Background	WHITE	Width	60mm
Border	BLACK	Height	100mm
Material	Class RA2 (12899-1) 2000x1200		

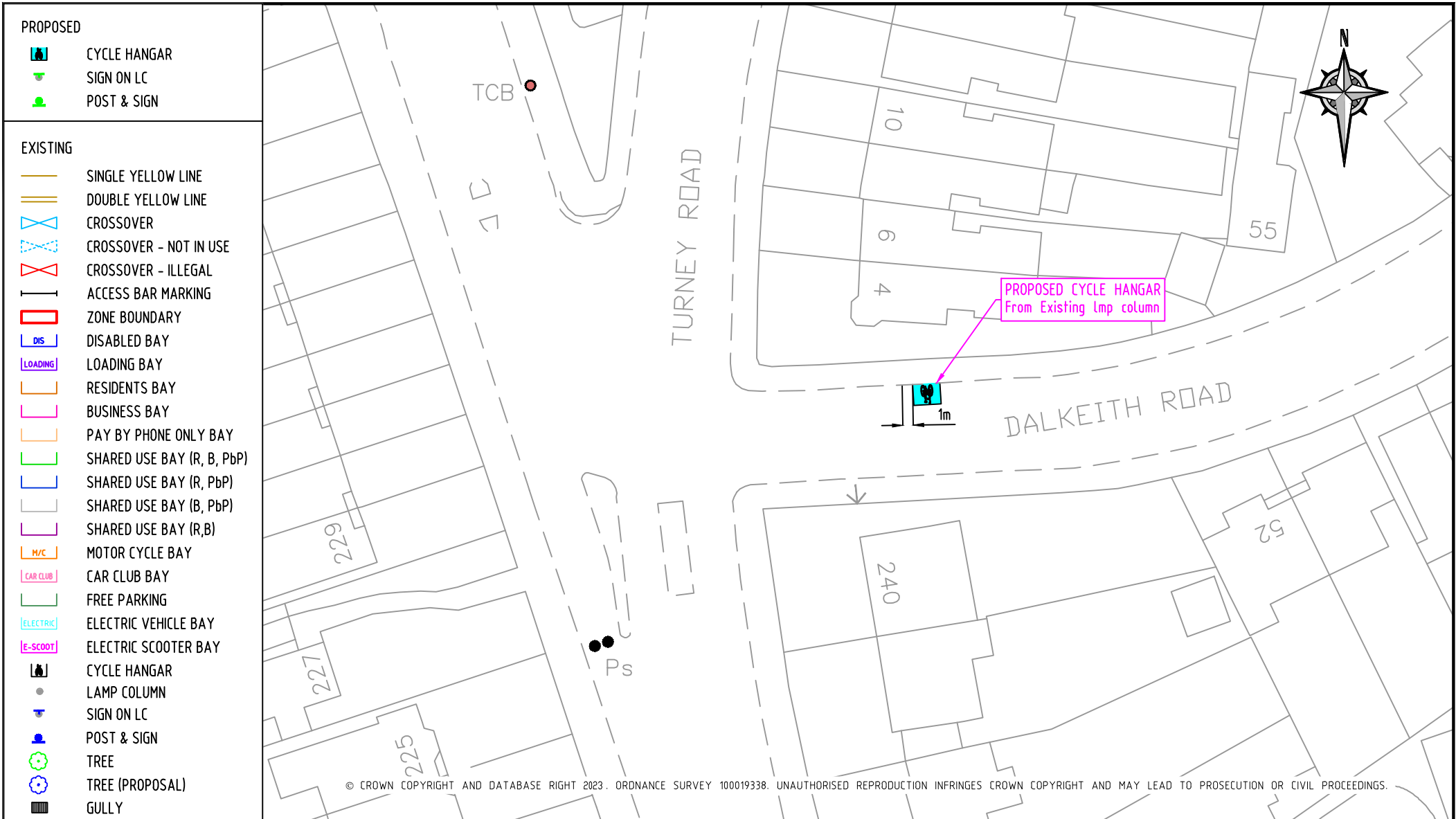
REV	DESCRIPTION	DRAWN	SIG	DATE	CHKD	SIG	DATE	APP	SIG	DATE



Lambeth

PARKING, STREET MANAGEMENT
AND COMMERCIAL,
3RD FLOOR, CIVIC CENTRE
6 BRIXTON HILL
LONDON, SW2 1EG
020 7926 9000

DRAWN	PP	PROJECT	CYCLE HANGARS - PHASE 8		
CHKD	CS	DRAWING TITLE	CRIMSWORTH RD O/S No78 & 80		
APP	LM	CLASSIFICATION	PAPER	SCALE	
		CONSULTATION	A4	1:500	
DATE	31.07.23	DRAWING NO	DES-CPZ-CH-8000-56		REVISION
					-



REV	DESCRIPTION	DRAWN	SIG	DATE	CHKD	SIG	DATE	APP	SIG	DATE




























Lambeth
 PARKING, STREET MANAGEMENT
 AND COMMERCIAL,
 3RD FLOOR, CIVIC CENTRE
 6 BRIXTON HILL
 LONDON, SW2 1EG
 020 7926 9000

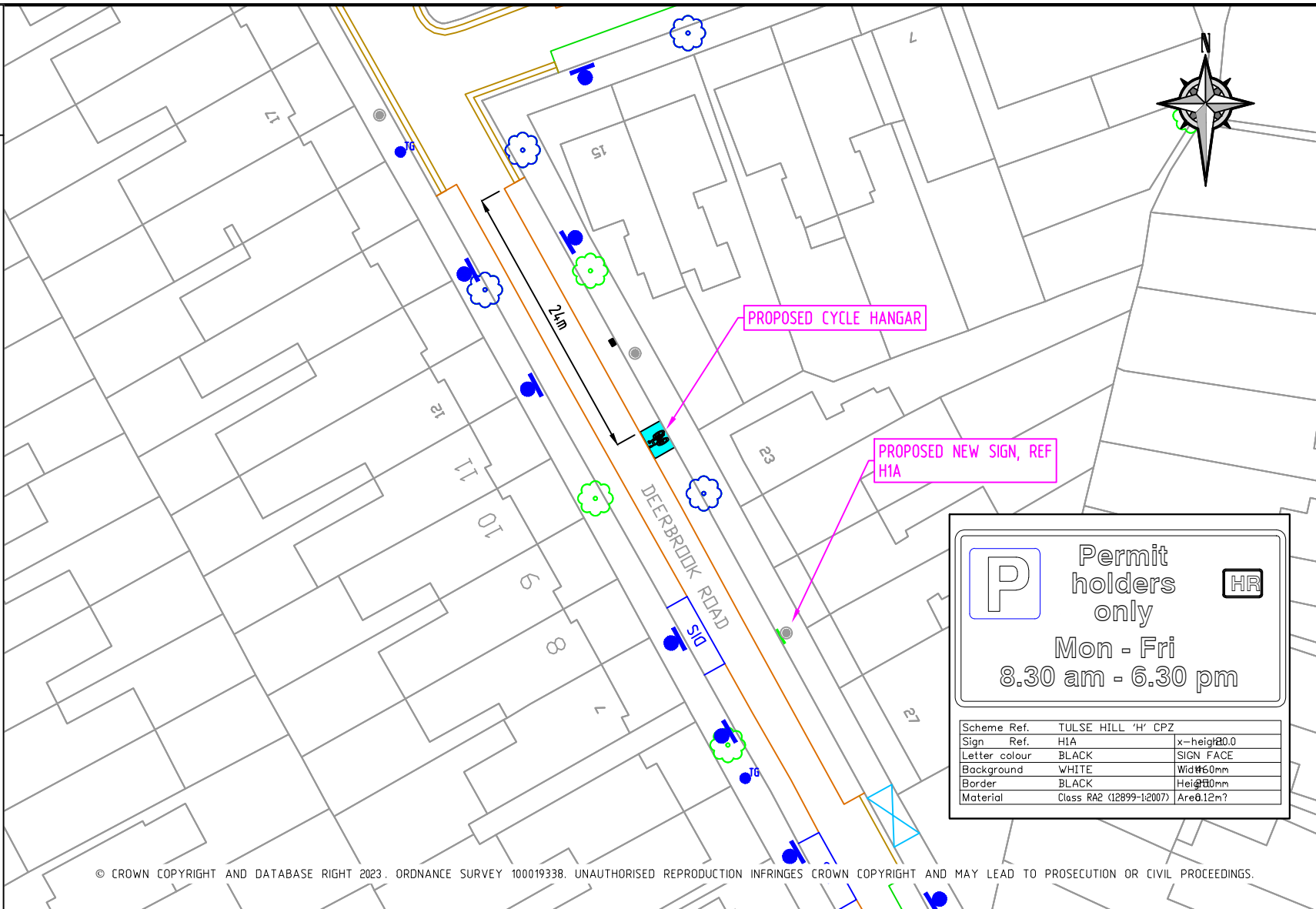
DRAWN	PROJECT		
PP	CYCLE HANGARS - PHASE 8		
CHKD	DRAWING TITLE		
CS	DALKEITH RD SIDE OF No4 TURNEY RD		
APP	CLASSIFICATION	PAPER	SCALE
LM	CONSULTATION	A4	1:500
DATE	DRAWING NO	REVISION	
31.07.23	DES-CPZ-CH-8888-13	-2	

PROPOSED

-  CYCLE HANGAR
-  SIGN ON LC
-  POST & SIGN

EXISTING

-  SINGLE YELLOW LINE
-  DOUBLE YELLOW LINE
-  CROSSOVER
-  CROSSOVER - NOT IN USE
-  CROSSOVER - ILLEGAL
-  ACCESS BAR MARKING
-  ZONE BOUNDARY
-  DISABLED BAY
-  LOADING BAY
-  RESIDENTS BAY
-  BUSINESS BAY
-  PAY BY PHONE ONLY BAY
-  SHARED USE BAY (R, B, PbP)
-  SHARED USE BAY (R, PbP)
-  SHARED USE BAY (B, PbP)
-  SHARED USE BAY (R,B)
-  MOTOR CYCLE BAY
-  CAR CLUB BAY
-  FREE PARKING
-  ELECTRIC VEHICLE BAY
-  ELECTRIC SCOOTER BAY
-  CYCLE HANGAR
-  LAMP COLUMN
-  SIGN ON LC
-  POST & SIGN
-  TREE
-  TREE (PROPOSAL)



P

Permit holders only

Mon - Fri

8.30 am - 6.30 pm

HR

Scheme Ref.	TULSE HILL 'H' CPZ	
Sign Ref.	H1A	x-height 20.0
Letter colour	BLACK	SIGN FACE
Background	WHITE	Width 60mm
Border	BLACK	Height 80mm
Material	Class RA2 (12899-12007)	Area 0.12m²

© CROWN COPYRIGHT AND DATABASE RIGHT 2023. ORDNANCE SURVEY 100019338. UNAUTHORISED REPRODUCTION INFRINGES CROWN COPYRIGHT AND MAY LEAD TO PROSECUTION OR CIVIL PROCEEDINGS.

REV	DESCRIPTION	DRAWN	SIG	DATE	CHKD	SIG	DATE	APP	SIG	DATE



Lambeth




























PARKING, STREET MANAGEMENT AND COMMERCIAL,
3RD FLOOR, CIVIC CENTRE
6 BRIXTON HILL
LONDON, SW2 1EG
020 7926 9000

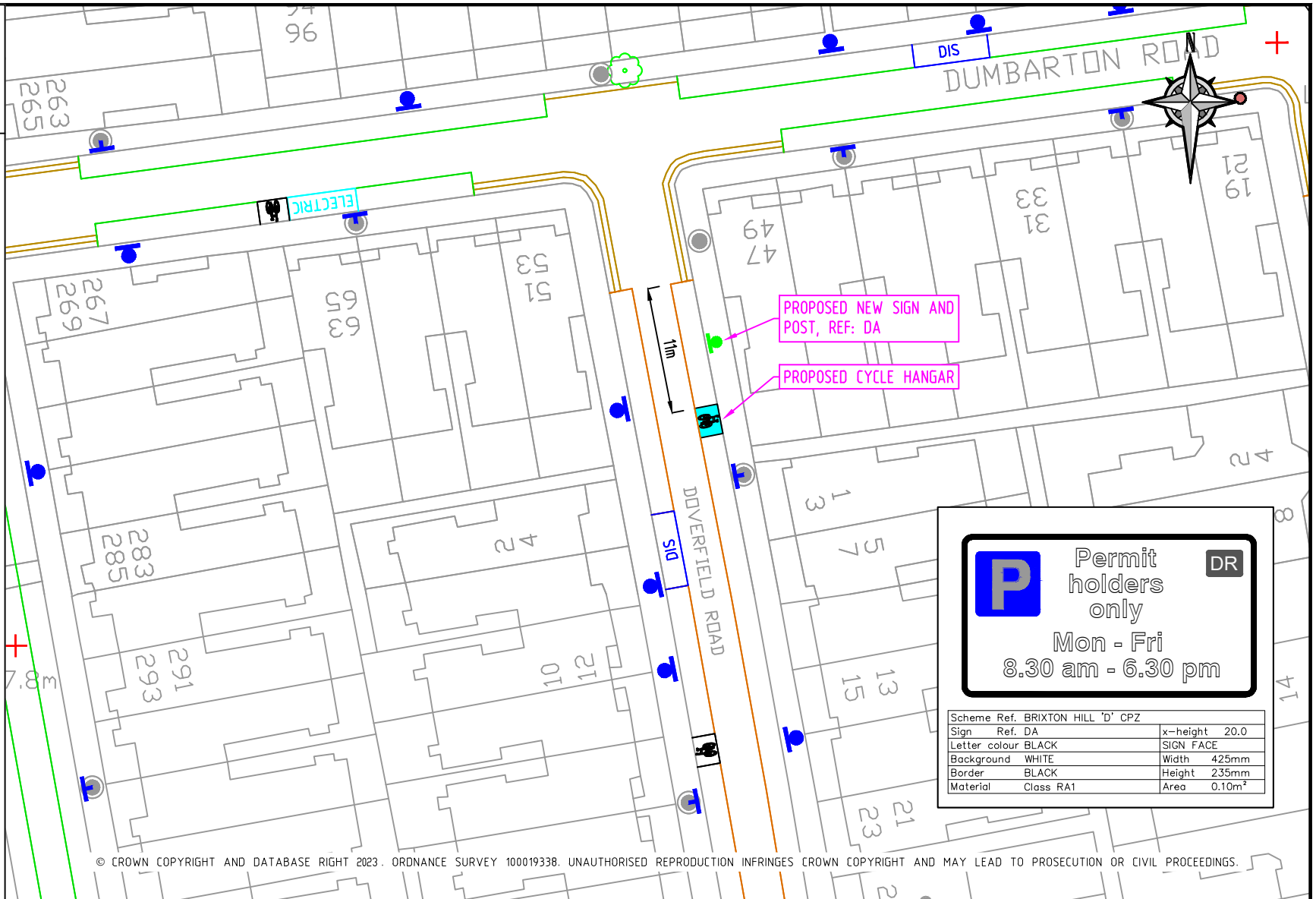
DRAWN	PP	PROJECT	CYCLE HANGARS - PHASE 8		
CHKD	CS	DRAWING TITLE	DEERBROOK RD OPP No 8 & 10		
APP	LM	CLASSIFICATION	PAPER	SCALE	
		CONSULTATION	A4	1:500	
DATE	31.07.23	DRAWING NO	DES-CPZ-CH-8000-17		REVISION
					-

PROPOSED

-  CYCLE HANGAR
-  SIGN ON LC
-  POST & SIGN

EXISTING

-  SINGLE YELLOW LINE
-  DOUBLE YELLOW LINE
-  CROSSOVER
-  CROSSOVER - NOT IN USE
-  CROSSOVER - ILLEGAL
-  ACCESS BAR MARKING
-  ZONE BOUNDARY
-  DISABLED BAY
-  LOADING BAY
-  RESIDENTS BAY
-  BUSINESS BAY
-  PAY BY PHONE ONLY BAY
-  SHARED USE BAY (R, B, PbP)
-  SHARED USE BAY (R, PbP)
-  SHARED USE BAY (B, PbP)
-  SHARED USE BAY (R, B)
-  MOTOR CYCLE BAY
-  CAR CLUB BAY
-  FREE PARKING
-  ELECTRIC VEHICLE BAY
-  ELECTRIC SCOOTER BAY
-  CYCLE HANGAR
-  LAMP COLUMN
-  SIGN ON LC
-  POST & SIGN
-  TREE
-  TREE (PROPOSAL)



© CROWN COPYRIGHT AND DATABASE RIGHT 2023. ORDNANCE SURVEY 100019338. UNAUTHORISED REPRODUCTION INFRINGES CROWN COPYRIGHT AND MAY LEAD TO PROSECUTION OR CIVIL PROCEEDINGS.

REV	DESCRIPTION	DRAWN	SIG	DATE	CHKD	SIG	DATE	APP	SIG	DATE






























Lambeth
 PARKING, STREET MANAGEMENT
 AND COMMERCIAL,
 3RD FLOOR, CIVIC CENTRE
 6 BRIXTON HILL
 LONDON, SW2 1EG
 020 7926 9000

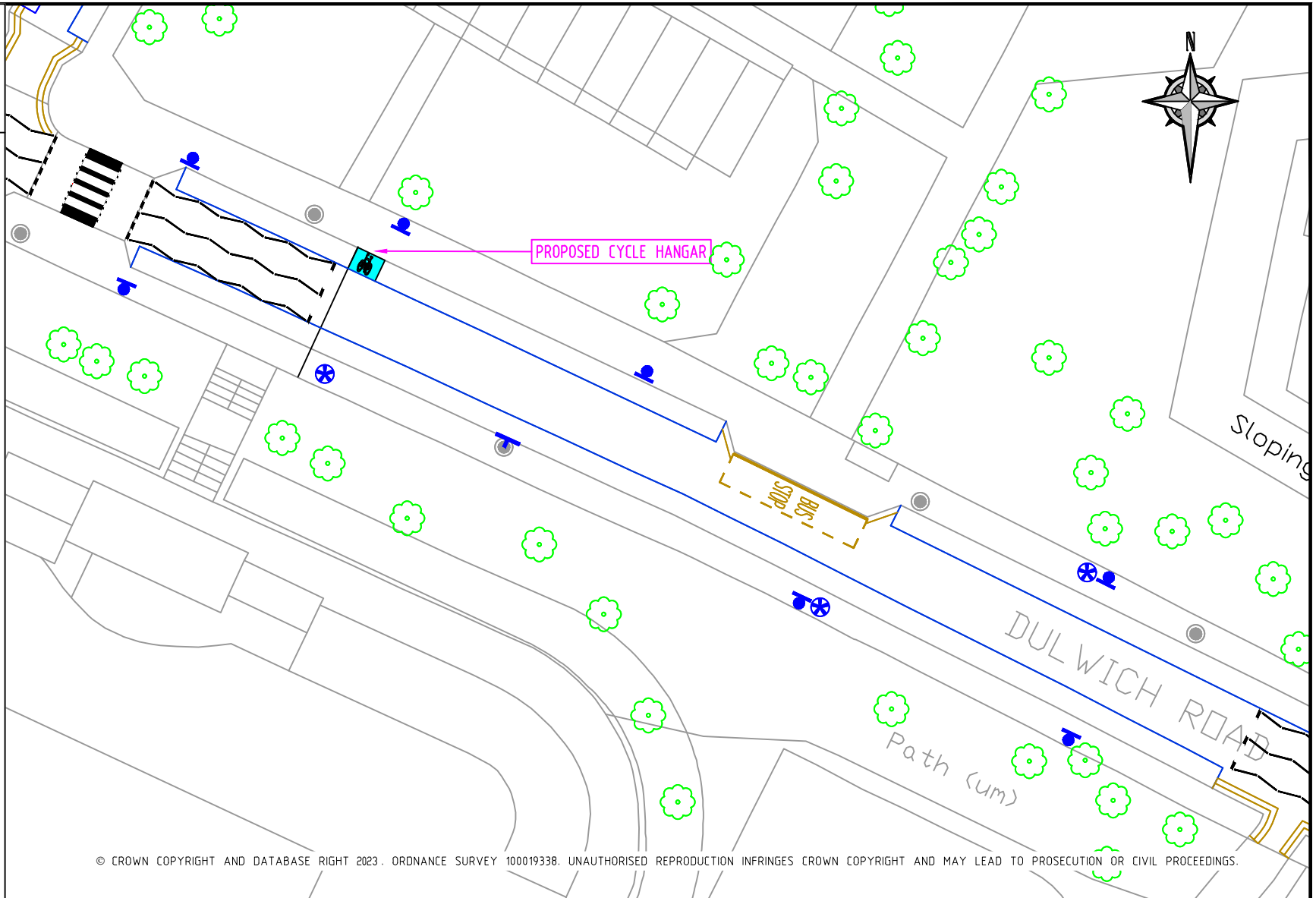
DRAWN	PROJECT		
PP	CYCLE HANGARS - PHASE 8		
CHKD	DRAWING TITLE		
CS	DOVERFIELD RD SIDE OF No47 & 49 DUMBARTON		
APP	CLASSIFICATION	PAPER	SCALE
LM	CONSULTATION	A4	1:500
DATE	DRAWING NO	REVISION	
31.07.23	DES-CPZ-CH-8000-23	-	

PROPOSED

-  CYCLE HANGAR
-  SIGN ON LC
-  POST & SIGN

EXISTING

-  SINGLE YELLOW LINE
-  DOUBLE YELLOW LINE
-  CROSSOVER
-  CROSSOVER - NOT IN USE
-  CROSSOVER - ILLEGAL
-  ACCESS BAR MARKING
-  ZONE BOUNDARY
-  DISABLED BAY
-  LOADING BAY
-  RESIDENTS BAY
-  BUSINESS BAY
-  PAY BY PHONE ONLY BAY
-  SHARED USE BAY (R, B, PbP)
-  SHARED USE BAY (R, PbP)
-  SHARED USE BAY (B, PbP)
-  SHARED USE BAY (R, B)
-  MOTOR CYCLE BAY
-  CAR CLUB BAY
-  FREE PARKING
-  ELECTRIC VEHICLE BAY
-  ELECTRIC SCOOTER BAY
-  CYCLE HANGAR
-  LAMP COLUMN
-  SIGN ON LC
-  POST & SIGN
-  TREE
-  TREE (PROPOSAL)



© CROWN COPYRIGHT AND DATABASE RIGHT 2023. ORDNANCE SURVEY 100019338. UNAUTHORISED REPRODUCTION INFRINGES CROWN COPYRIGHT AND MAY LEAD TO PROSECUTION OR CIVIL PROCEEDINGS.

REV	DESCRIPTION	DRAWN	SIG	DATE	CHKD	SIG	DATE	APP	SIG	DATE




























Lambeth
 PARKING, STREET MANAGEMENT
 AND COMMERCIAL,
 3RD FLOOR, CIVIC CENTRE
 6 BRIXTON HILL
 LONDON, SW2 1EG
 020 7926 9000

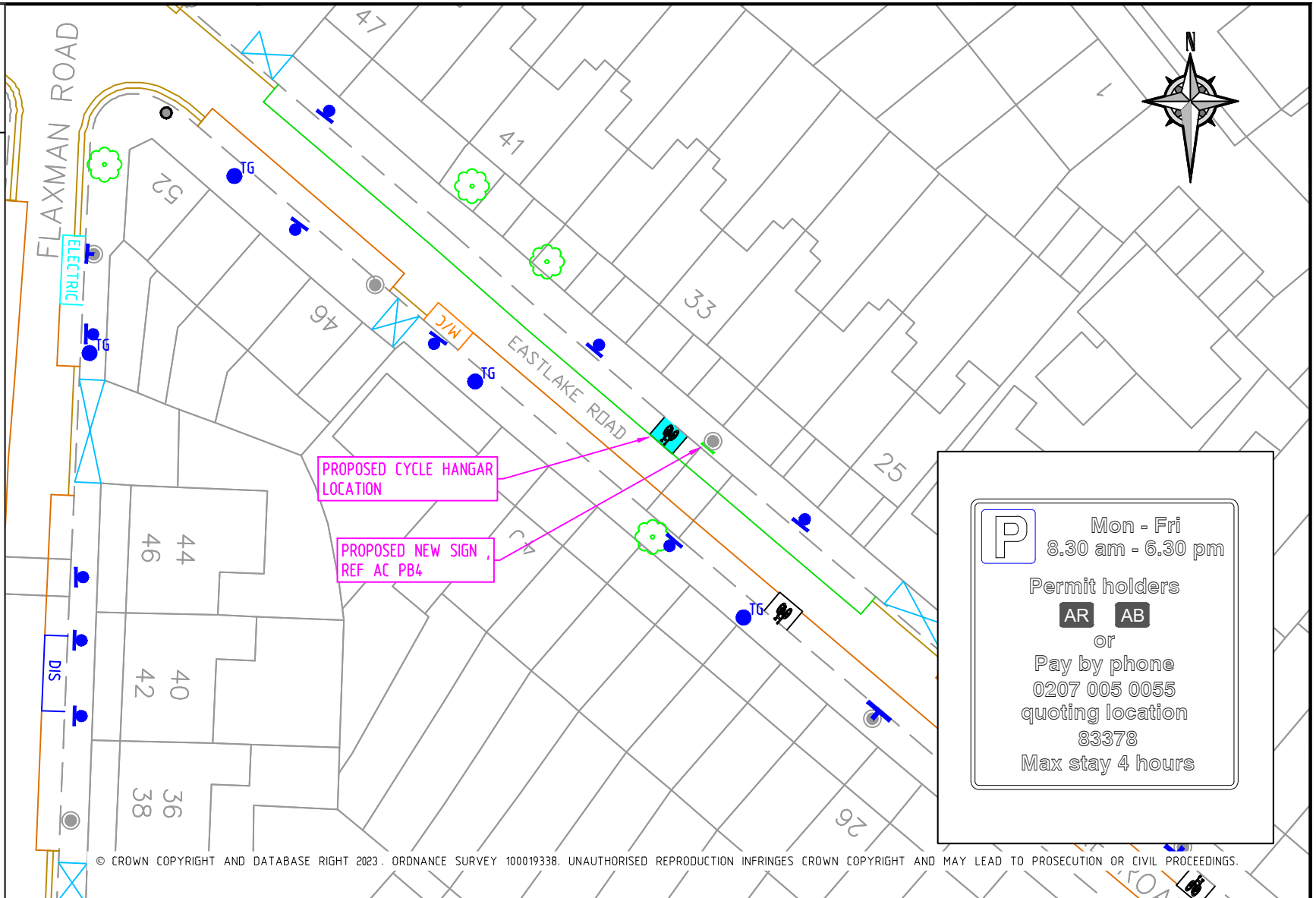
DRAWN	PP	PROJECT	CYCLE HANGARS - PHASE 8		
CHKD	CS	DRAWING TITLE	DULWICH RD O/S MEATH HOUSE		
APP	LM	CLASSIFICATION	PAPER	SCALE	
		CONSULTATION	A4	1:500	
DATE	31.07.23	DRAWING NO	DES-CPZ-CH-8000-48		REVISION
					-24

PROPOSED

-  CYCLE HANGAR
-  SIGN ON LC
-  POST & SIGN

EXISTING

-  SINGLE YELLOW LINE
-  DOUBLE YELLOW LINE
-  CROSSOVER
-  CROSSOVER - NOT IN USE
-  CROSSOVER - ILLEGAL
-  ACCESS BAR MARKING
-  ZONE BOUNDARY
-  DISABLED BAY
-  LOADING BAY
-  RESIDENTS BAY
-  BUSINESS BAY
-  PAY BY PHONE ONLY BAY
-  SHARED USE BAY (R, B, PbP)
-  SHARED USE BAY (R, PbP)
-  SHARED USE BAY (B, PbP)
-  SHARED USE BAY (R, B)
-  MOTOR CYCLE BAY
-  CAR CLUB BAY
-  FREE PARKING
-  ELECTRIC VEHICLE BAY
-  ELECTRIC SCOOTER BAY
-  CYCLE HANGAR
-  LAMP COLUMN
-  SIGN ON LC
-  POST & SIGN
-  TREE
-  TREE (PROPOSAL)



© CROWN COPYRIGHT AND DATABASE RIGHT 2023. ORDNANCE SURVEY 100019338. UNAUTHORISED REPRODUCTION INFRINGES CROWN COPYRIGHT AND MAY LEAD TO PROSECUTION OR CIVIL PROCEEDINGS.

P

Mon - Fri
8.30 am - 6.30 pm

Permit holders

AR **AB**

or

Pay by phone
0207 005 0055
quoting location
83378
Max stay 4 hours

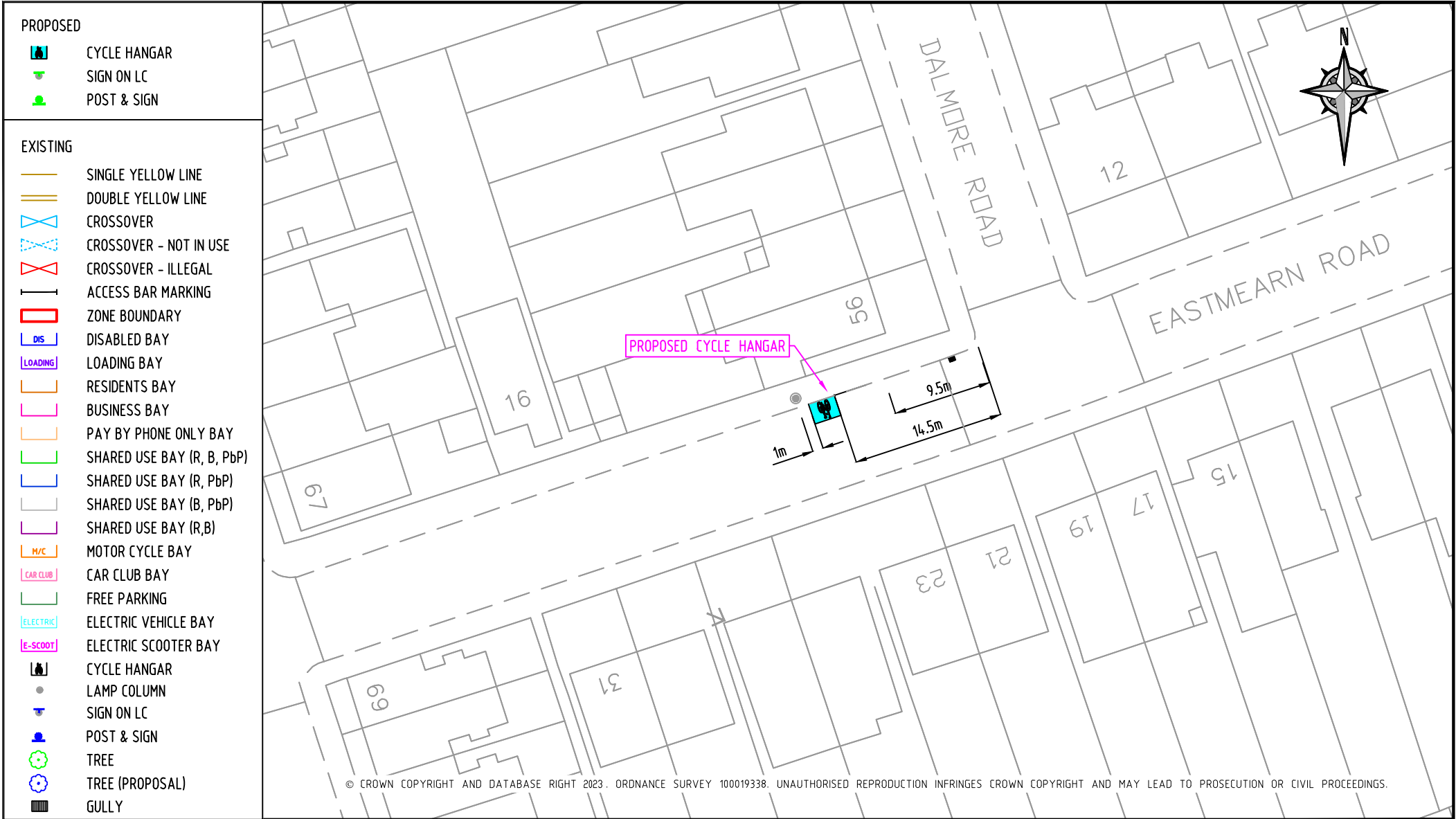
REV	DESCRIPTION	DRAWN	SIG	DATE	CHKD	SIG	DATE	APP	SIG	DATE



Lambeth

PARKING, STREET MANAGEMENT
AND COMMERCIAL,
3RD FLOOR, CIVIC CENTRE
6 BRIXTON HILL
LONDON, SW2 1EG
020 7926 9000





























DRAWN	PP	PROJECT	CYCLE HANGARS - PHASE 8	
CHKD	CS	DRAWING TITLE	EASTLAKE RD No31	
APP	LM	CLASSIFICATION	PAPER	SCALE
		CONSULTATION	A4	1:500
DATE	31.07.23	DRAWING NO	DES-CPZ-CH-8000-50	REVISION
				- 25



PROPOSED

-  CYCLE HANGAR
-  SIGN ON LC
-  POST & SIGN

EXISTING

-  SINGLE YELLOW LINE
-  DOUBLE YELLOW LINE
-  CROSSOVER
-  CROSSOVER - NOT IN USE
-  CROSSOVER - ILLEGAL
-  ACCESS BAR MARKING
-  ZONE BOUNDARY
-  DISABLED BAY
-  LOADING BAY
-  RESIDENTS BAY
-  BUSINESS BAY
-  PAY BY PHONE ONLY BAY
-  SHARED USE BAY (R, B, PbP)
-  SHARED USE BAY (R, PbP)
-  SHARED USE BAY (B, PbP)
-  SHARED USE BAY (R, B)
-  MOTOR CYCLE BAY
-  CAR CLUB BAY
-  FREE PARKING
-  ELECTRIC VEHICLE BAY
-  ELECTRIC SCOOTER BAY
-  CYCLE HANGAR
-  LAMP COLUMN
-  SIGN ON LC
-  POST & SIGN
-  TREE
-  TREE (PROPOSAL)
-  GULLY

© CROWN COPYRIGHT AND DATABASE RIGHT 2023. ORDNANCE SURVEY 100019338. UNAUTHORISED REPRODUCTION INFRINGES CROWN COPYRIGHT AND MAY LEAD TO PROSECUTION OR CIVIL PROCEEDINGS.

REV	DESCRIPTION	DRAWN	SIG	DATE	CHKD	SIG	DATE	APP	SIG	DATE






























PARKING, STREET MANAGEMENT
AND COMMERCIAL,
3RD FLOOR, CIVIC CENTRE
6 BRIXTON HILL
LONDON, SW2 1EG
020 7926 9000

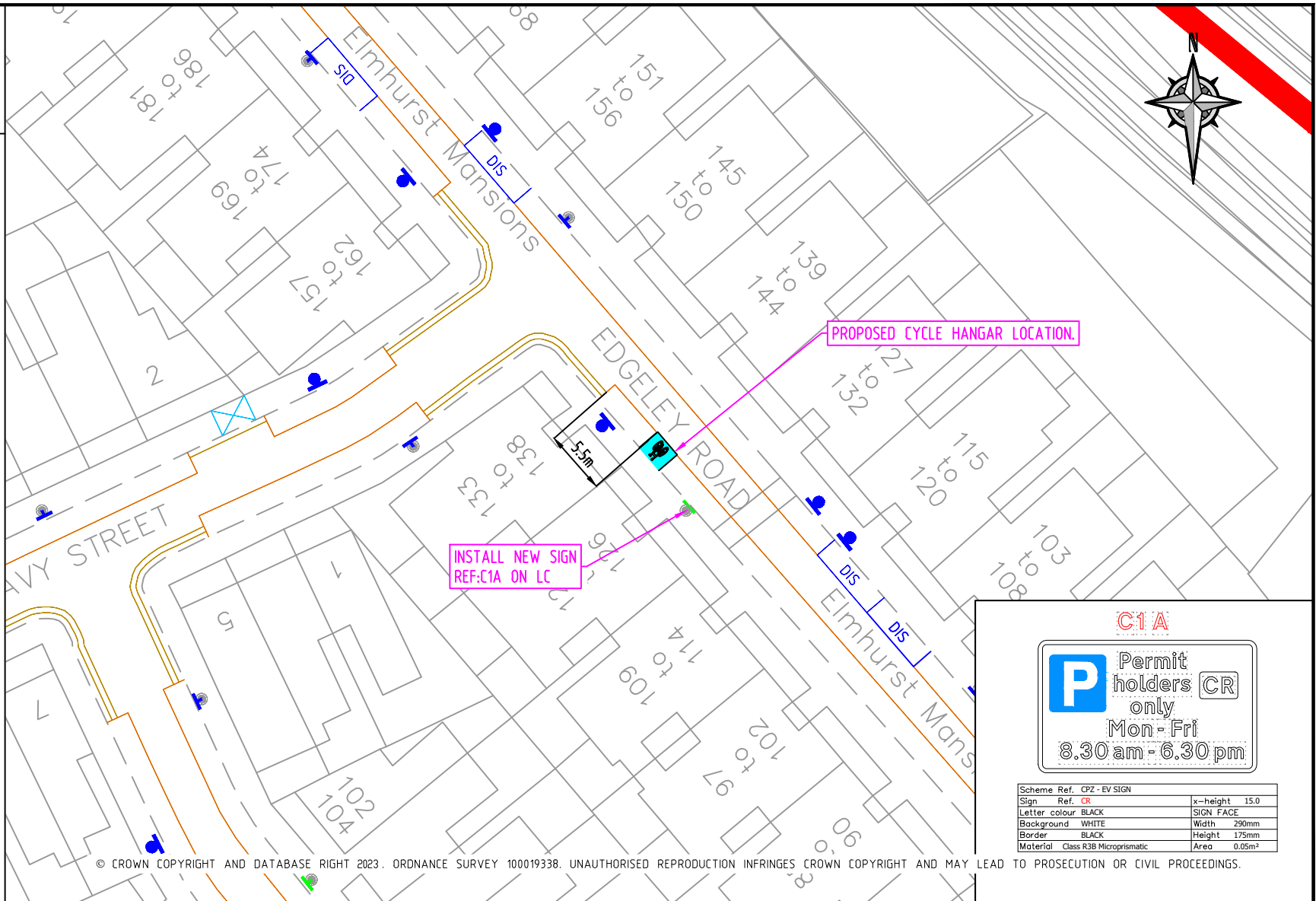
DRAWN	PP	PROJECT	CYCLE HANGARS - PHASE 8		
CHKD	CS	DRAWING TITLE	EASTMEARN RD ADJ TO No56 DALMORE RD		
APP	LM	CLASSIFICATION	PAPER	SCALE	
		CONSULTATION	A4	1:500	
DATE	31.07.23	DRAWING NO	DES-CPZ-CH-8888-03		REVISION
					- 26

PROPOSED



-  CYCLE HANGAR
-  SIGN ON LC
-  POST & SIGN

EXISTING

-  SINGLE YELLOW LINE
-  DOUBLE YELLOW LINE
-  CROSSOVER
-  CROSSOVER - NOT IN USE
-  CROSSOVER - ILLEGAL
-  ACCESS BAR MARKING
-  ZONE BOUNDARY
-  DISABLED BAY
-  LOADING BAY
-  RESIDENTS BAY
-  BUSINESS BAY
-  PAY BY PHONE ONLY BAY
-  SHARED USE BAY (R, B, PbP)
-  SHARED USE BAY (R, PbP)
-  SHARED USE BAY (B, PbP)
-  SHARED USE BAY (R, B)
-  MOTOR CYCLE BAY
-  CAR CLUB BAY
-  FREE PARKING
-  ELECTRIC VEHICLE BAY
-  ELECTRIC SCOOTER BAY
-  CYCLE HANGAR
-  LAMP COLUMN
-  SIGN ON LC
-  POST & SIGN
-  TREE
-  TREE (PROPOSAL)



C1A


Permit holders  only
Mon - Fri
8.30 am - 6.30 pm

Scheme Ref. CPZ - EV SIGN			
Sign Ref. CR	x-height	15.0	
Letter colour BLACK	SIGN FACE		
Background WHITE	Width	290mm	
Border BLACK	Height	175mm	
Material Class R3B Microprismatic	Area	0.05m ²	

© CROWN COPYRIGHT AND DATABASE RIGHT 2023. ORDNANCE SURVEY 100019338. UNAUTHORISED REPRODUCTION INFRINGES CROWN COPYRIGHT AND MAY LEAD TO PROSECUTION OR CIVIL PROCEEDINGS.

REV	DESCRIPTION	DRAWN	SIG	DATE	CHKD	SIG	DATE	APP	SIG	DATE































PARKING, STREET MANAGEMENT
AND COMMERCIAL,
3RD FLOOR, CIVIC CENTRE
6 BRIXTON HILL
LONDON, SW2 1EG
020 7926 9000

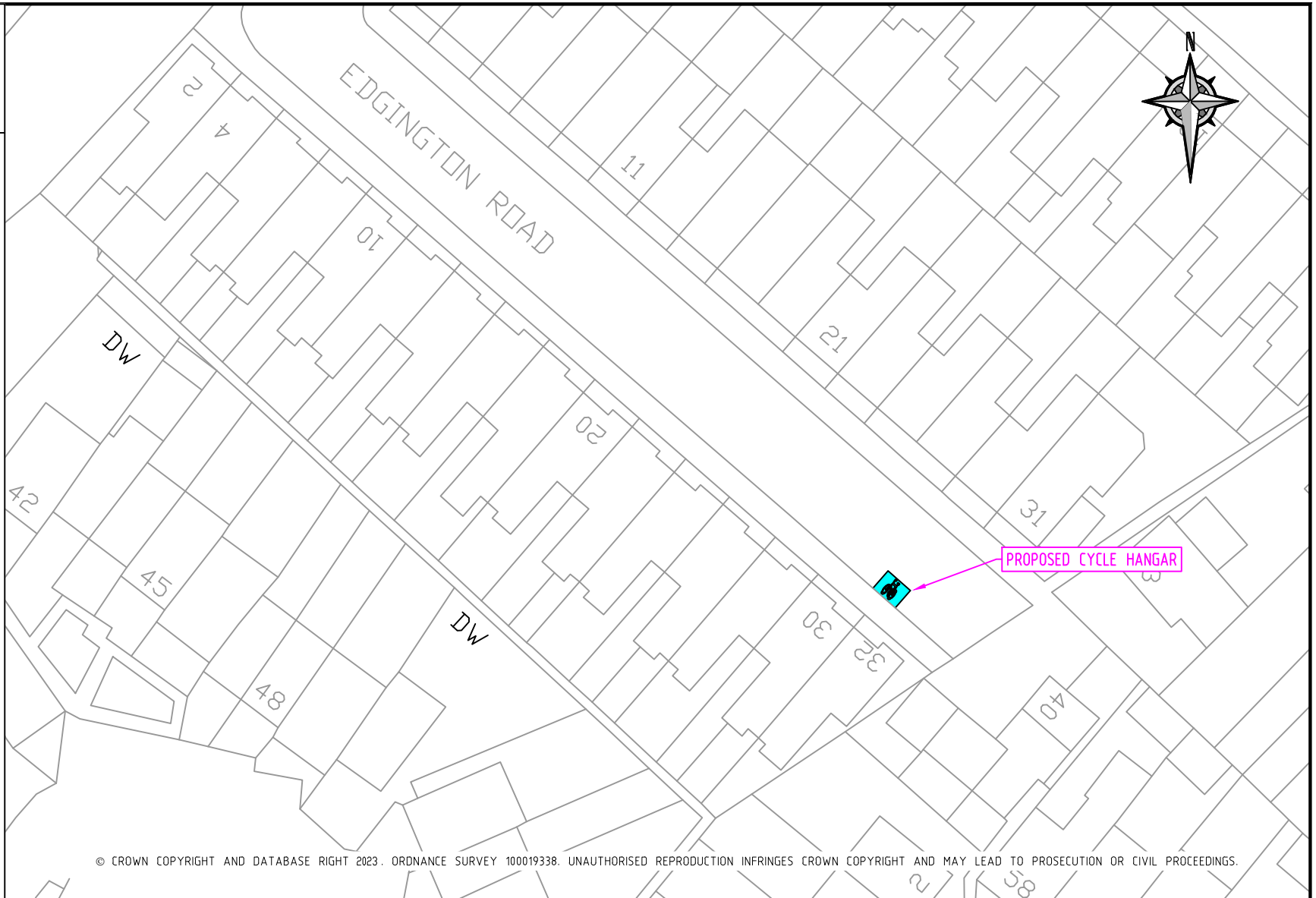
DRAWN	PP	PROJECT	CYCLE HANGARS - PHASE 8	
CHKD	CS	DRAWING TITLE	EDGELEY RD O/S No121 & 126	
APP	LM	CLASSIFICATION	PAPER	SCALE
		CONSULTATION	A4	1:500
DATE	31.07.23	DRAWING NO	DES-CPZ-CH-8000-43	REVISION
				- 27

PROPOSED

-  CYCLE HANGAR
-  SIGN ON LC
-  POST & SIGN

EXISTING

-  SINGLE YELLOW LINE
-  DOUBLE YELLOW LINE
-  CROSSOVER
-  CROSSOVER - NOT IN USE
-  CROSSOVER - ILLEGAL
-  ACCESS BAR MARKING
-  ZONE BOUNDARY
-  DISABLED BAY
-  LOADING BAY
-  RESIDENTS BAY
-  BUSINESS BAY
-  PAY BY PHONE ONLY BAY
-  SHARED USE BAY (R, B, PbP)
-  SHARED USE BAY (R, PbP)
-  SHARED USE BAY (B, PbP)
-  SHARED USE BAY (R, B)
-  MOTOR CYCLE BAY
-  CAR CLUB BAY
-  FREE PARKING
-  ELECTRIC VEHICLE BAY
-  ELECTRIC SCOOTER BAY
-  CYCLE HANGAR
-  LAMP COLUMN
-  SIGN ON LC
-  POST & SIGN
-  TREE
-  TREE (PROPOSAL)
-  GULLY



© CROWN COPYRIGHT AND DATABASE RIGHT 2023. ORDNANCE SURVEY 100019338. UNAUTHORISED REPRODUCTION INFRINGES CROWN COPYRIGHT AND MAY LEAD TO PROSECUTION OR CIVIL PROCEEDINGS.

REV	DESCRIPTION	DRAWN	SIG	DATE	CHKD	SIG	DATE	APP	SIG	DATE






























PARKING, STREET MANAGEMENT
AND COMMERCIAL,
3RD FLOOR, CIVIC CENTRE
6 BRIXTON HILL
LONDON, SW2 1EG
020 7926 9000

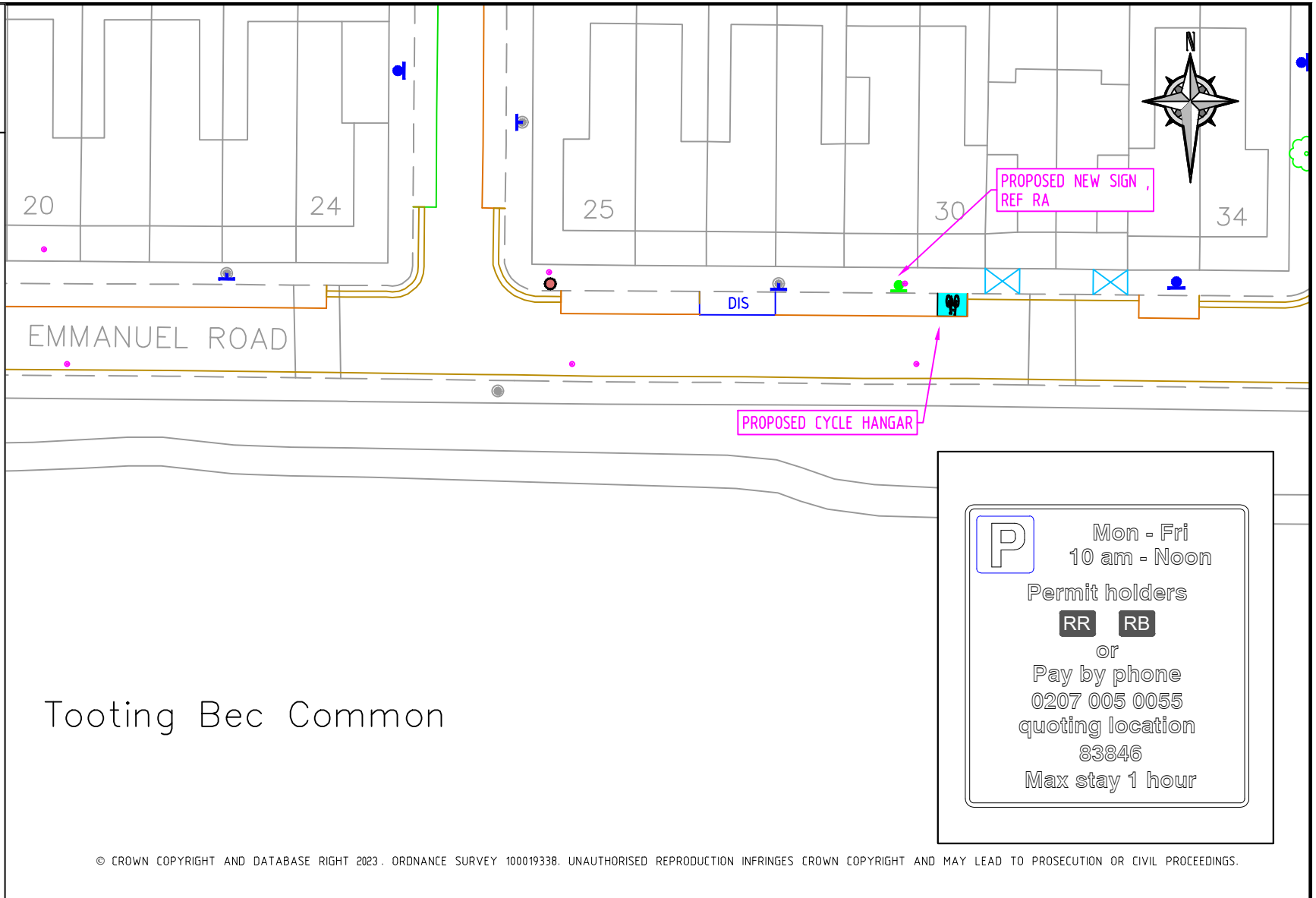
DRAWN	PP	PROJECT	CYCLE HANGARS - PHASE 8		
CHKD	CS	DRAWING TITLE	EDGINGTON RD O/S No30 & 32		
APP	LM	CLASSIFICATION	PAPER	SCALE	
		CONSULTATION	A4	1:500	
DATE	31.07.23	DRAWING NO	DES-CPZ-CH-8888-18		REVISION
					- 28

PROPOSED

-  CYCLE HANGAR
-  SIGN ON LC
-  POST & SIGN

EXISTING

-  SINGLE YELLOW LINE
-  DOUBLE YELLOW LINE
-  CROSSOVER
-  CROSSOVER - NOT IN USE
-  CROSSOVER - ILLEGAL
-  ACCESS BAR MARKING
-  ZONE BOUNDARY
-  DISABLED BAY
-  LOADING BAY
-  RESIDENTS BAY
-  BUSINESS BAY
-  PAY BY PHONE ONLY BAY
-  SHARED USE BAY (R, B, PbP)
-  SHARED USE BAY (R, PbP)
-  SHARED USE BAY (B, PbP)
-  SHARED USE BAY (R, B)
-  MOTOR CYCLE BAY
-  CAR CLUB BAY
-  FREE PARKING
-  ELECTRIC VEHICLE BAY
-  ELECTRIC SCOOTER BAY
-  CYCLE HANGAR
-  LAMP COLUMN
-  SIGN ON LC
-  POST & SIGN
-  TREE
-  TREE (PROPOSAL)



Tooting Bec Common

© CROWN COPYRIGHT AND DATABASE RIGHT 2023. ORDNANCE SURVEY 100019338. UNAUTHORISED REPRODUCTION INFRINGES CROWN COPYRIGHT AND MAY LEAD TO PROSECUTION OR CIVIL PROCEEDINGS.

REV	DESCRIPTION	DRAWN	SIG	DATE	CHKD	SIG	DATE	APP	SIG	DATE




























Lambeth
 PARKING, STREET MANAGEMENT
 AND COMMERCIAL,
 3RD FLOOR, CIVIC CENTRE
 6 BRIXTON HILL
 LONDON, SW2 1EG
 020 7926 9000

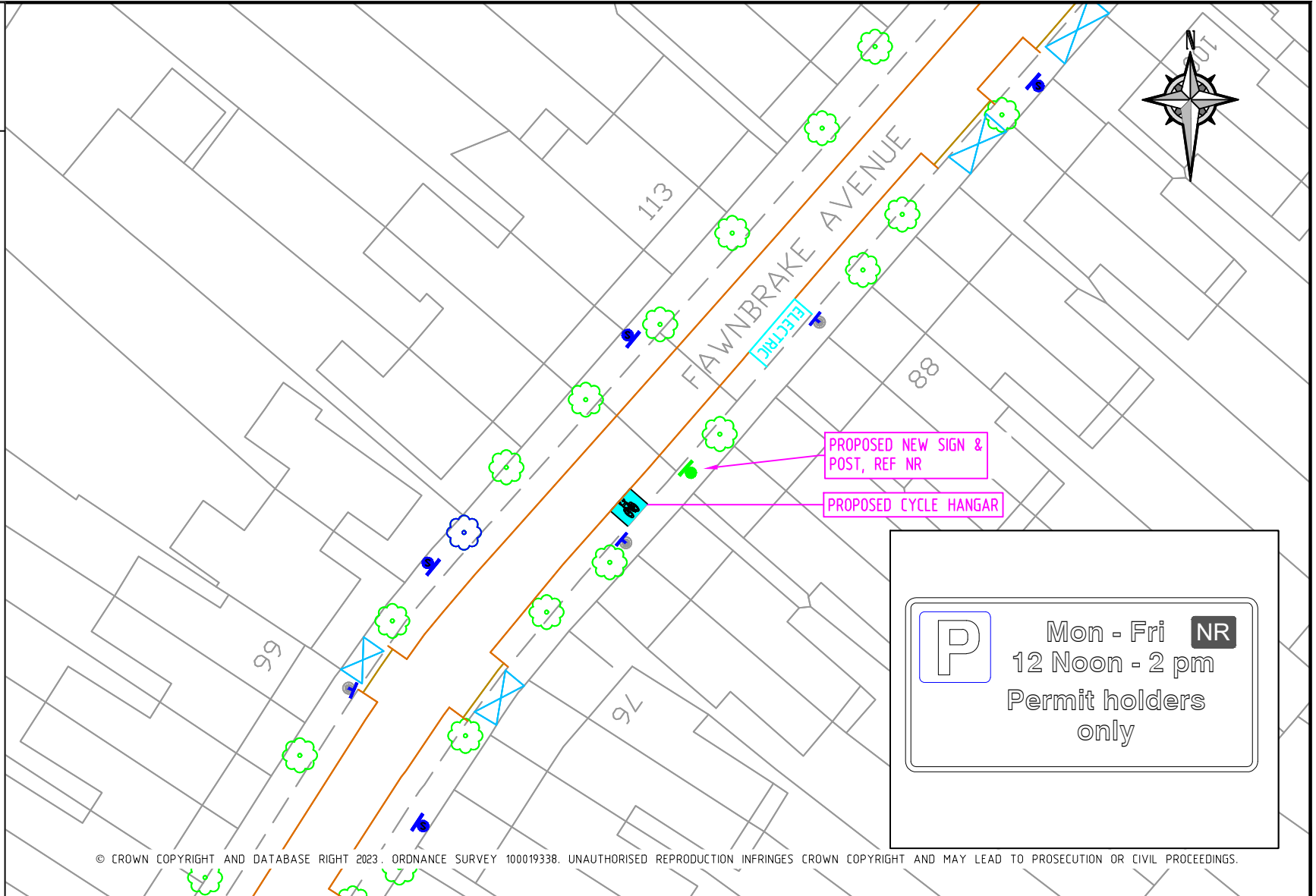
DRAWN	PP	PROJECT	CYCLE HANGARS - PHASE 8		
CHKD	CS	DRAWING TITLE	EMMANUEL RD O/S No 30 EMMANUEL RD		
APP	LM	CLASSIFICATION	PAPER	SCALE	
		CONSULTATION	A4	1:500	
DATE	31.07.23	DRAWING NO	DES-CPZ-CH-8000-47		REVISION
					-

PROPOSED

-  CYCLE HANGAR
-  SIGN ON LC
-  POST & SIGN

EXISTING

-  SINGLE YELLOW LINE
-  DOUBLE YELLOW LINE
-  CROSSOVER
-  CROSSOVER - NOT IN USE
-  CROSSOVER - ILLEGAL
-  ACCESS BAR MARKING
-  ZONE BOUNDARY
-  DISABLED BAY
-  LOADING BAY
-  RESIDENTS BAY
-  BUSINESS BAY
-  PAY BY PHONE ONLY BAY
-  SHARED USE BAY (R, B, PbP)
-  SHARED USE BAY (R, PbP)
-  SHARED USE BAY (B, PbP)
-  SHARED USE BAY (R, B)
-  MOTOR CYCLE BAY
-  CAR CLUB BAY
-  FREE PARKING
-  ELECTRIC VEHICLE BAY
-  ELECTRIC SCOOTER BAY
-  CYCLE HANGAR
-  LAMP COLUMN
-  SIGN ON LC
-  POST & SIGN
-  TREE
-  TREE (PROPOSAL)



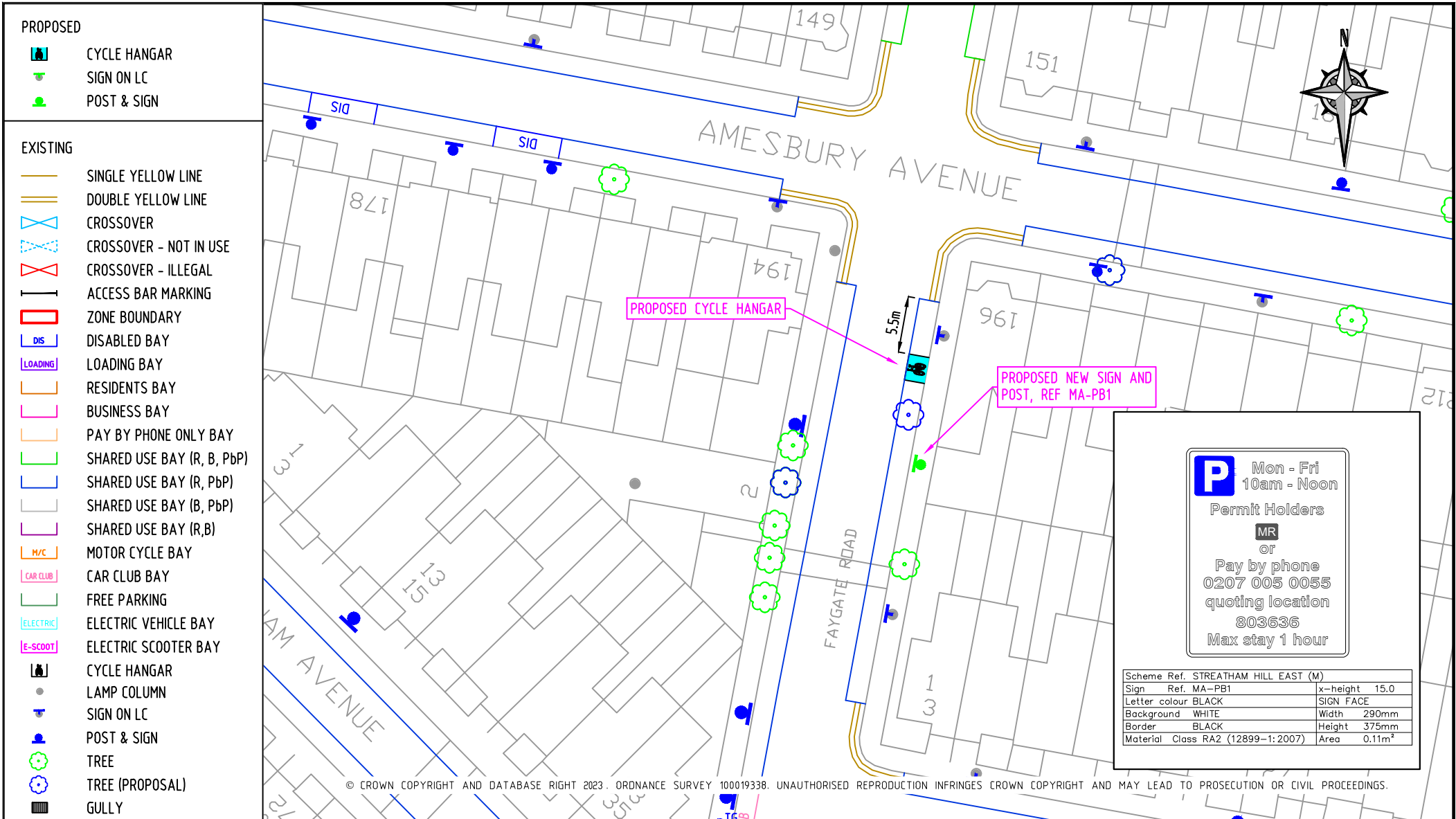
© CROWN COPYRIGHT AND DATABASE RIGHT 2023. ORDNANCE SURVEY 100019338. UNAUTHORISED REPRODUCTION INFRINGES CROWN COPYRIGHT AND MAY LEAD TO PROSECUTION OR CIVIL PROCEEDINGS.

REV	DESCRIPTION	DRAWN	SIG	DATE	CHKD	SIG	DATE	APP	SIG	DATE

Lambeth

PARKING, STREET MANAGEMENT AND COMMERCIAL,
3RD FLOOR, CIVIC CENTRE
6 BRIXTON HILL
LONDON, SW2 1EG
020 7926 9000

DRAWN	PP	PROJECT	CYCLE HANGARS - PHASE 8		
CHKD	CS	DRAWING TITLE	FAWNBRAKE AVE O/S No80		
APP	LM	CLASSIFICATION	PAPER	SCALE	
		CONSULTATION	A4	1:500	
DATE	31.07.23	DRAWING NO	DES-CPZ-CH-8000-54		REVISION
					-



REV	DESCRIPTION	DRAWN	SIG	DATE	CHKD	SIG	DATE	APP	SIG	DATE

Lambeth




























PARKING, STREET MANAGEMENT AND COMMERCIAL,
3RD FLOOR, CIVIC CENTRE
6 BRIXTON HILL
LONDON, SW2 1EG
020 7926 9000

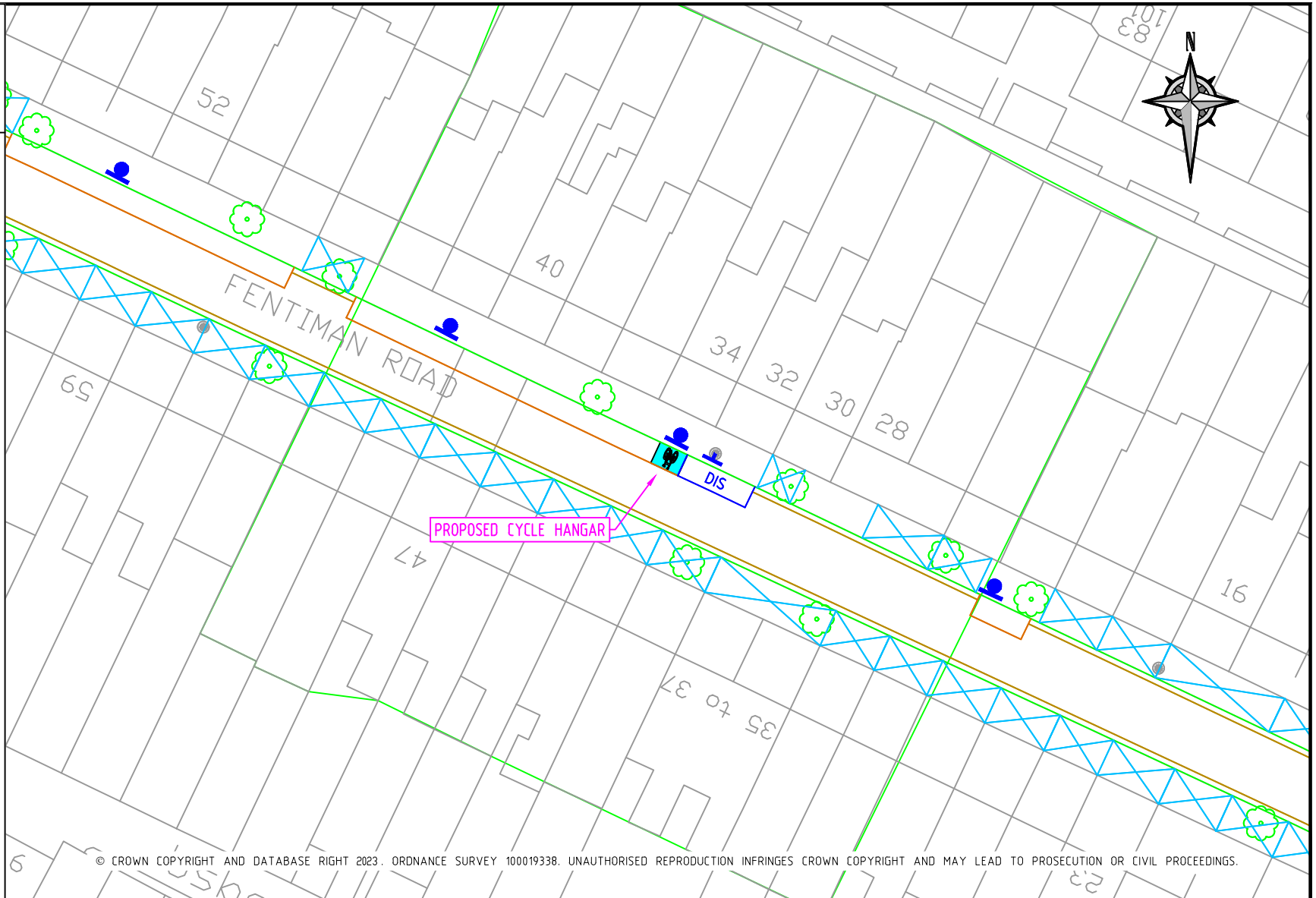
DRAWN	PP	PROJECT	CYCLE HANGARS - PHASE 8		
CHKD	CS	DRAWING TITLE	FAYGATE ROAD SIDE OF No196 AMESBURY AVENUE		
APP	LM	CLASSIFICATION	CONSULTATION	PAPER	A4
		SCALE	1:500		
DATE	31.07.23	DRAWING NO	DES-CPZ-CH-8000-06		REVISION
					31

PROPOSED

-  CYCLE HANGAR
-  SIGN ON LC
-  POST & SIGN

EXISTING

-  SINGLE YELLOW LINE
-  DOUBLE YELLOW LINE
-  CROSSOVER
-  CROSSOVER - NOT IN USE
-  CROSSOVER - ILLEGAL
-  ACCESS BAR MARKING
-  ZONE BOUNDARY
-  DISABLED BAY
-  LOADING BAY
-  RESIDENTS BAY
-  BUSINESS BAY
-  PAY BY PHONE ONLY BAY
-  SHARED USE BAY (R, B, PbP)
-  SHARED USE BAY (R, PbP)
-  SHARED USE BAY (B, PbP)
-  SHARED USE BAY (R, B)
-  MOTOR CYCLE BAY
-  CAR CLUB BAY
-  FREE PARKING
-  ELECTRIC VEHICLE BAY
-  ELECTRIC SCOOTER BAY
-  CYCLE HANGAR
-  LAMP COLUMN
-  SIGN ON LC
-  POST & SIGN
-  TREE
-  TREE (PROPOSAL)



REV	DESCRIPTION	DRAWN	SIG	DATE	CHKD	SIG	DATE	APP	SIG	DATE

Lambeth




























PARKING, STREET MANAGEMENT AND COMMERCIAL,
3RD FLOOR, CIVIC CENTRE
6 BRIXTON HILL
LONDON, SW2 1EG
020 7926 9000

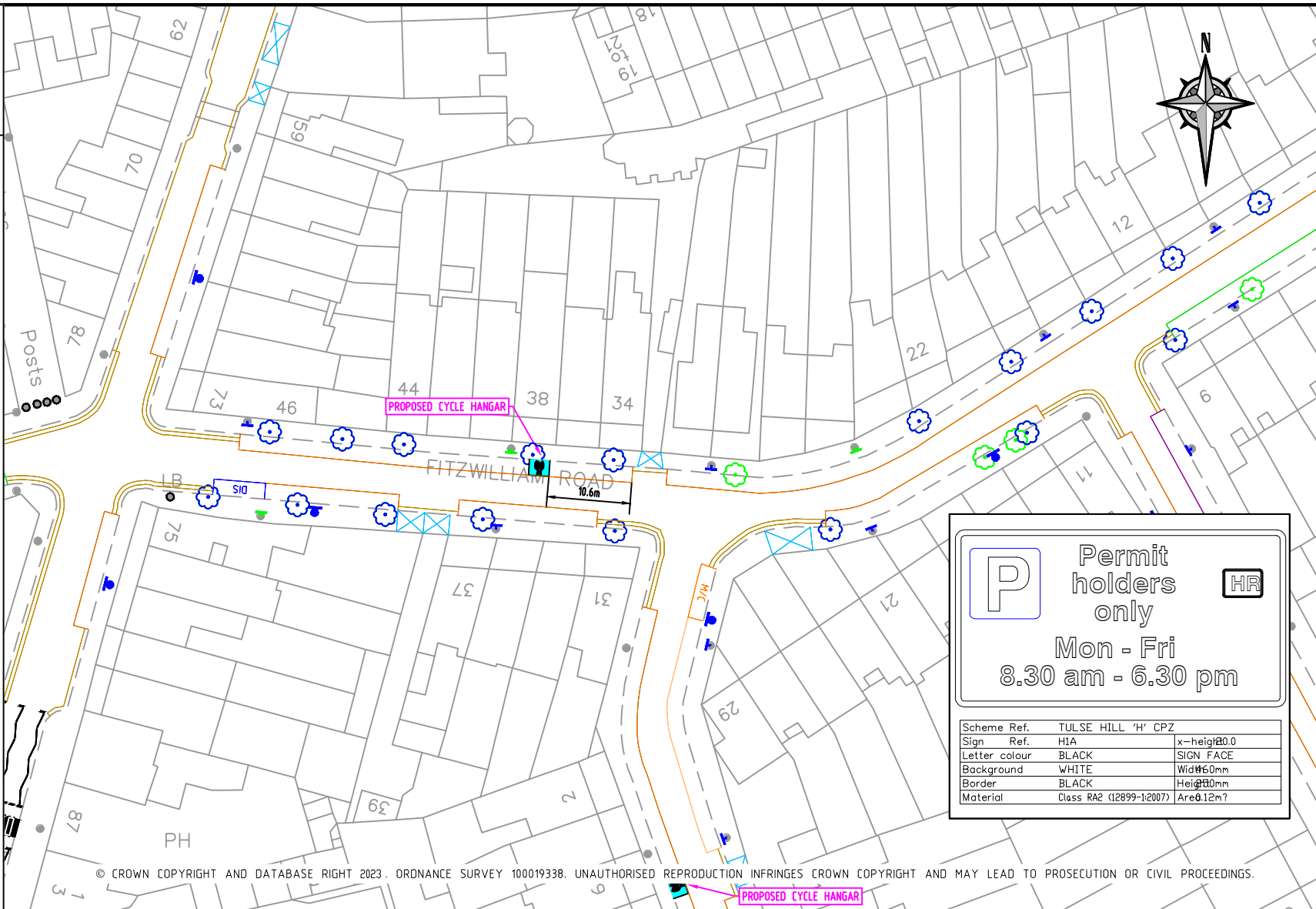
DRAWN	PP	PROJECT	CYCLE HANGARS - PHASE 8		
CHKD	CS	DRAWING TITLE	FENTIMAN RD O/S No34 (ADJ DISABLED BAY)		
APP	LM	CLASSIFICATION	PAPER	SCALE	
		CONSULTATION	A4	1:500	
DATE	31.07.23	DRAWING NO	DES-CPZ-CH-8000-24		REVISION
					-

PROPOSED

-  CYCLE HANGAR
-  SIGN ON LC
-  POST & SIGN

EXISTING

-  SINGLE YELLOW LINE
-  DOUBLE YELLOW LINE
-  CROSSOVER
-  CROSSOVER - NOT IN USE
-  CROSSOVER - ILLEGAL
-  ACCESS BAR MARKING
-  ZONE BOUNDARY
-  DISABLED BAY
-  LOADING BAY
-  RESIDENTS BAY
-  BUSINESS BAY
-  PAY BY PHONE ONLY BAY
-  SHARED USE BAY (R, B, PbP)
-  SHARED USE BAY (R, PbP)
-  SHARED USE BAY (B, PbP)
-  SHARED USE BAY (R, B)
-  MOTOR CYCLE BAY
-  CAR CLUB BAY
-  FREE PARKING
-  ELECTRIC VEHICLE BAY
-  ELECTRIC SCOOTER BAY
-  CYCLE HANGAR
-  LAMP COLUMN
-  SIGN ON LC
-  POST & SIGN
-  TREE
-  TREE (PROPOSAL)

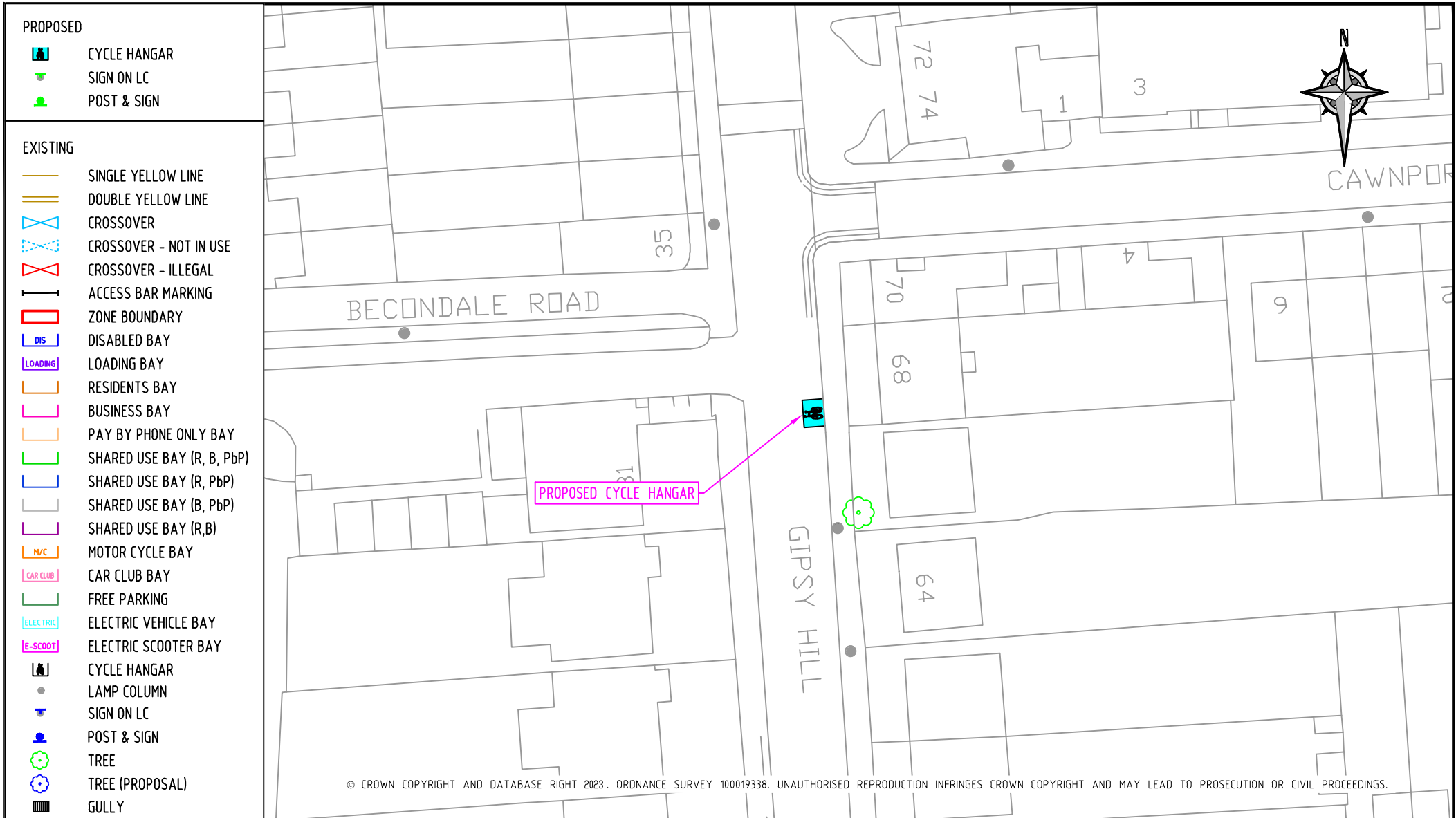


REV	DESCRIPTION	DRAWN	SIG	DATE	CHKD	SIG	DATE	APP	SIG	DATE

Lambeth

PARKING, STREET MANAGEMENT AND COMMERCIAL,
 3RD FLOOR, CIVIC CENTRE
 6 BRIXTON HILL
 LONDON, SW2 1EG
 020 7926 9000

DRAWN	PP	PROJECT	CYCLE HANGARS - PHASE 8		
CHKD	CS	DRAWING TITLE	FITZWILLIAM RD OPP No38		
APP	LM	CLASSIFICATION	CONSULTATION	PAPER	A4
		SCALE	1:500		
DATE	31.07.23	DRAWING NO	DES-CPZ-CH-8000-18		REVISION
					-



REV	DESCRIPTION	DRAWN	SIG	DATE	CHKD	SIG	DATE	APP	SIG	DATE

Lambeth





























PARKING, STREET MANAGEMENT AND COMMERCIAL,
3RD FLOOR, CIVIC CENTRE
6 BRIXTON HILL
LONDON, SW2 1EG
020 7926 9000

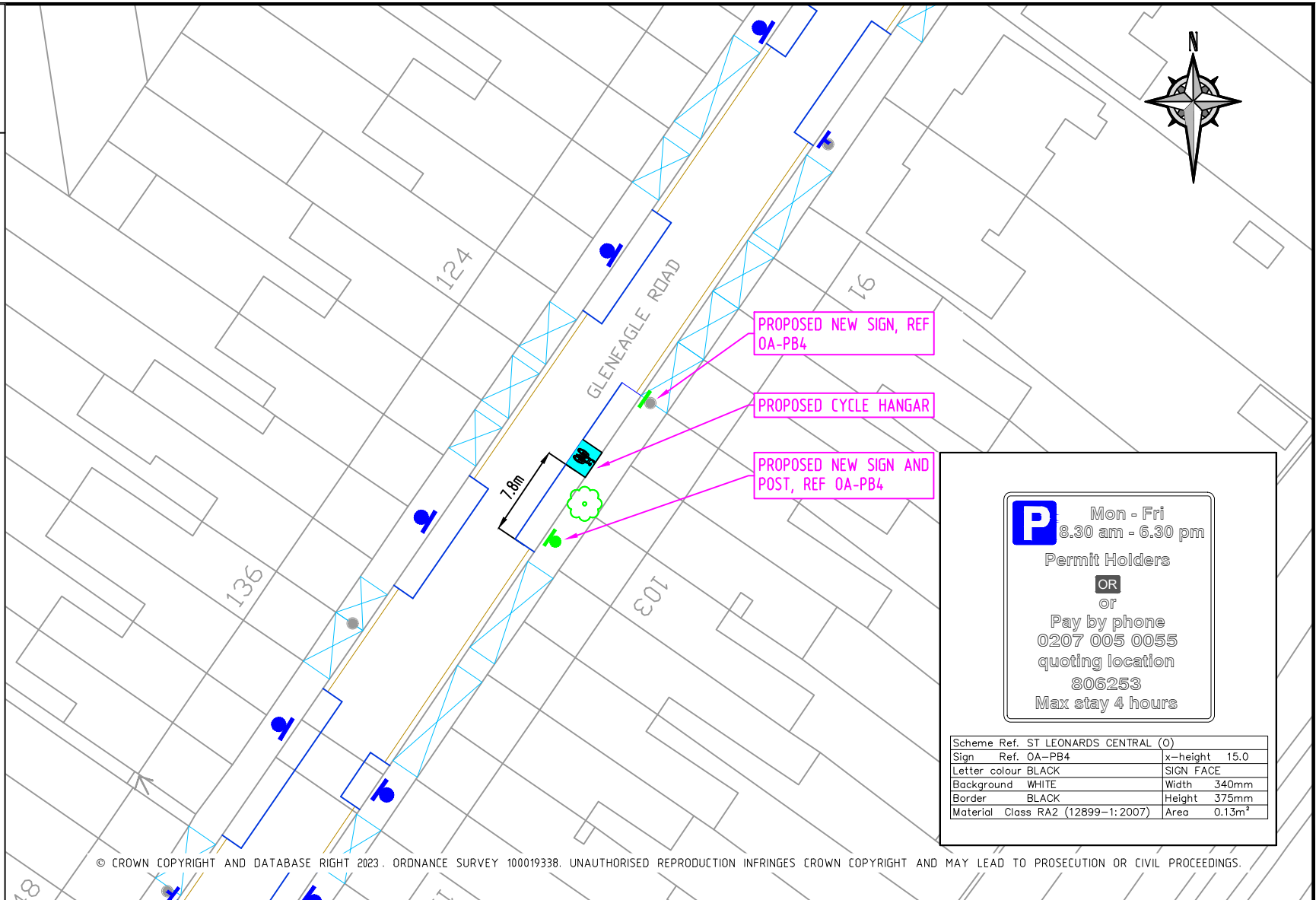
DRAWN	PP	PROJECT	CYCLE HANGARS - PHASE 8		
CHKD	CS	DRAWING TITLE	GIPSY HILL O/S No66 & 68		
APP	LM	CLASSIFICATION	PAPER	SCALE	
		CONSULTATION	A4	1:500	
DATE	31.07.23	DRAWING NO	DES-CPZ-CH-8888-17		REVISION
					- 34

PROPOSED

-  CYCLE HANGAR
-  SIGN ON LC
-  POST & SIGN

EXISTING


-  SINGLE YELLOW LINE
-  DOUBLE YELLOW LINE
-  CROSSOVER
-  CROSSOVER - NOT IN USE
-  CROSSOVER - ILLEGAL
-  ACCESS BAR MARKING
-  ZONE BOUNDARY
-  DISABLED BAY
-  LOADING BAY
-  RESIDENTS BAY
-  BUSINESS BAY
-  PAY BY PHONE ONLY BAY
-  SHARED USE BAY (R, B, PbP)
-  SHARED USE BAY (R, PbP)
-  SHARED USE BAY (B, PbP)
-  SHARED USE BAY (R, B)
-  MOTOR CYCLE BAY
-  CAR CLUB BAY
-  FREE PARKING
-  ELECTRIC VEHICLE BAY
-  ELECTRIC SCOOTER BAY
-  CYCLE HANGAR
-  LAMP COLUMN
-  SIGN ON LC
-  POST & SIGN
-  TREE
-  TREE (PROPOSAL)
-  GULLY



PROPOSED NEW SIGN, REF OA-PB4

PROPOSED CYCLE HANGAR

PROPOSED NEW SIGN AND POST, REF OA-PB4

	Mon - Fri 8.30 am - 6.30 pm Permit Holders OR or Pay by phone 0207 005 0055 quoting location 806253 Max stay 4 hours
Scheme Ref. ST LEONARDS CENTRAL (O) Sign Ref. OA-PB4 x-height 15.0 Letter colour BLACK SIGN FACE Background WHITE Width 340mm Border BLACK Height 375mm Material Class RA2 (12899-1:2007) Area 0.13m ²	

© CROWN COPYRIGHT AND DATABASE RIGHT 2023. ORDNANCE SURVEY 100019338. UNAUTHORISED REPRODUCTION INFRINGES CROWN COPYRIGHT AND MAY LEAD TO PROSECUTION OR CIVIL PROCEEDINGS.

REV	DESCRIPTION	DRAWN	SIG	DATE	CHKD	SIG	DATE	APP	SIG	DATE






























PARKING, STREET MANAGEMENT
 AND COMMERCIAL,
 3RD FLOOR, CIVIC CENTRE
 6 BRIXTON HILL
 LONDON, SW2 1EG
 020 7926 9000

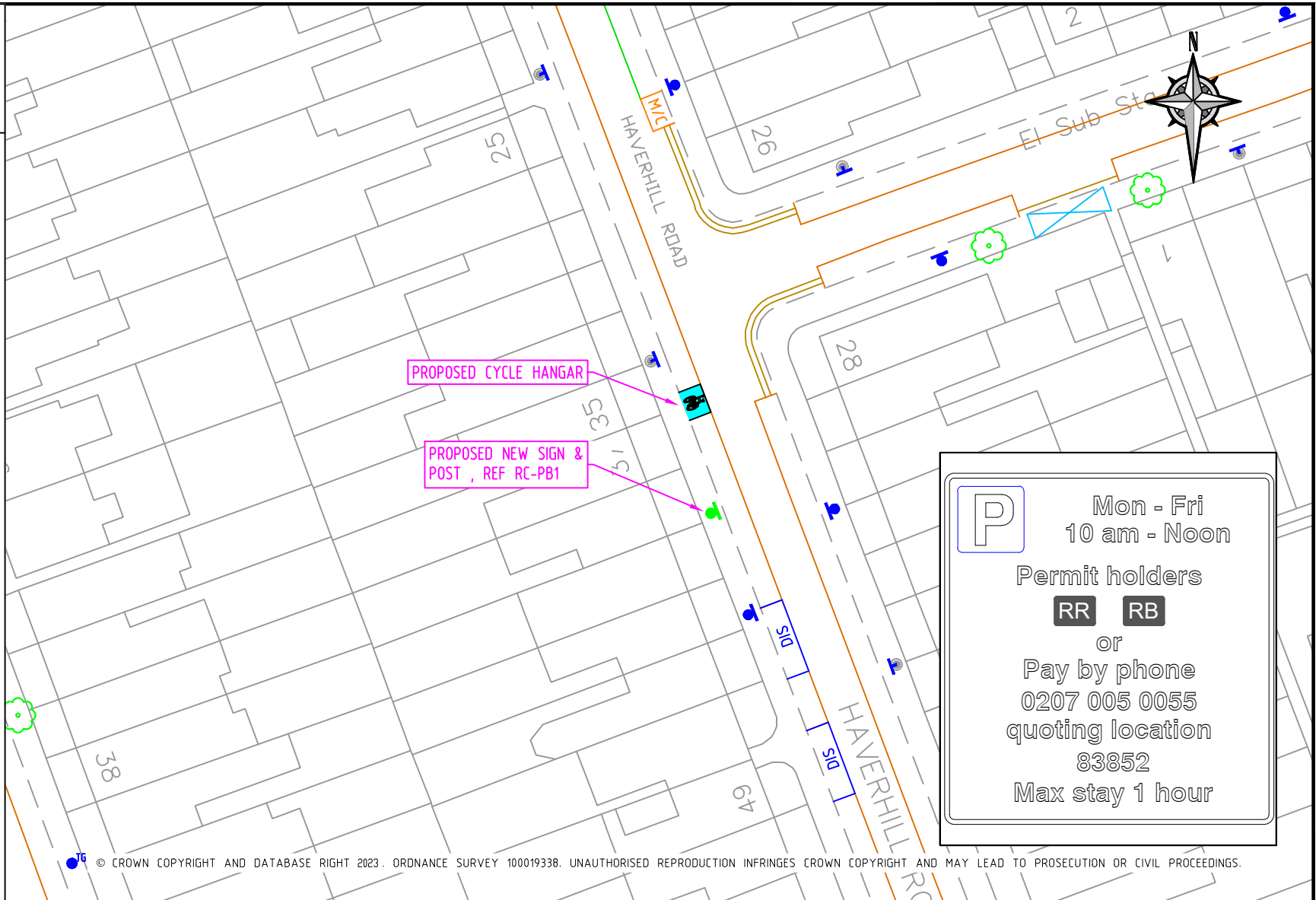
DRAWN	PP	PROJECT	CYCLE HANGARS - PHASE 8	
CHKD	CS	DRAWING TITLE	GLENEAGLE ROAD O/S No101	
APP	LM	CLASSIFICATION	PAPER	SCALE
		CONSULTATION	A4	1:500
DATE	31.07.23	DRAWING NO	DES-CPZ-CH-8000-09	REVISION
				-

PROPOSED

-  CYCLE HANGAR
-  SIGN ON LC
-  POST & SIGN

EXISTING

-  SINGLE YELLOW LINE
-  DOUBLE YELLOW LINE
-  CROSSOVER
-  CROSSOVER - NOT IN USE
-  CROSSOVER - ILLEGAL
-  ACCESS BAR MARKING
-  ZONE BOUNDARY
-  DISABLED BAY
-  LOADING BAY
-  RESIDENTS BAY
-  BUSINESS BAY
-  PAY BY PHONE ONLY BAY
-  SHARED USE BAY (R, B, PbP)
-  SHARED USE BAY (R, PbP)
-  SHARED USE BAY (B, PbP)
-  SHARED USE BAY (R, B)
-  MOTOR CYCLE BAY
-  CAR CLUB BAY
-  FREE PARKING
-  ELECTRIC VEHICLE BAY
-  ELECTRIC SCOOTER BAY
-  CYCLE HANGAR
-  LAMP COLUMN
-  SIGN ON LC
-  POST & SIGN
-  TREE
-  TREE (PROPOSAL)



P

Mon - Fri
10 am - Noon

Permit holders

RR

RB

or

Pay by phone
0207 005 0055
quoting location
83852

Max stay 1 hour

© CROWN COPYRIGHT AND DATABASE RIGHT 2023. ORDNANCE SURVEY 100019338. UNAUTHORISED REPRODUCTION INFRINGES CROWN COPYRIGHT AND MAY LEAD TO PROSECUTION OR CIVIL PROCEEDINGS.

REV	DESCRIPTION	DRAWN	SIG	DATE	CHKD	SIG	DATE	APP	SIG	DATE



Lambeth




























PARKING, STREET MANAGEMENT
AND COMMERCIAL,
3RD FLOOR, CIVIC CENTRE
6 BRIXTON HILL
LONDON, SW2 1EG
020 7926 9000

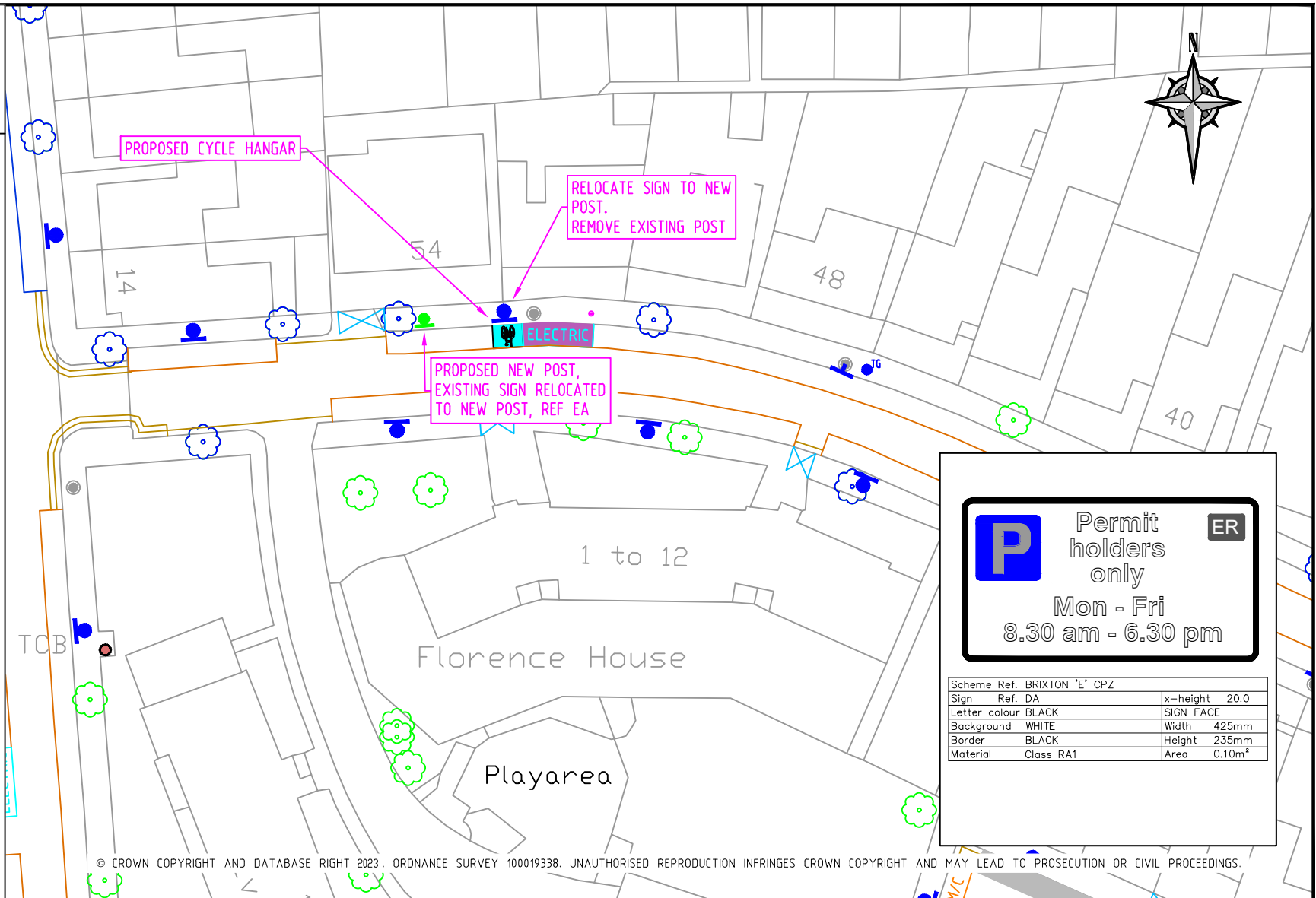
DRAWN	PROJECT		
PP	CYCLE HANGARS - PHASE 8		
CHKD	DRAWING TITLE		
CS	Haverhill Rd O/S No 35 & 37		
APP	CLASSIFICATION	PAPER	SCALE
LM	CONSULTATION	A4	1:500
DATE	DRAWING NO	REVISION	
31.07.23	DES-CPZ-CH-8000-35	-	

PROPOSED

-  CYCLE HANGAR
-  SIGN ON LC
-  POST & SIGN

EXISTING

-  SINGLE YELLOW LINE
-  DOUBLE YELLOW LINE
-  CROSSOVER
-  CROSSOVER - NOT IN USE
-  CROSSOVER - ILLEGAL
-  ACCESS BAR MARKING
-  ZONE BOUNDARY
-  DISABLED BAY
-  LOADING BAY
-  RESIDENTS BAY
-  BUSINESS BAY
-  PAY BY PHONE ONLY BAY
-  SHARED USE BAY (R, B, PbP)
-  SHARED USE BAY (R, PbP)
-  SHARED USE BAY (B, PbP)
-  SHARED USE BAY (R, B)
-  MOTOR CYCLE BAY
-  CAR CLUB BAY
-  FREE PARKING
-  ELECTRIC VEHICLE BAY
-  ELECTRIC SCOOTER BAY
-  CYCLE HANGAR
-  LAMP COLUMN
-  SIGN ON LC
-  POST & SIGN
-  TREE
-  TREE (PROPOSAL)



P

Permit holders only

Mon - Fri

8.30 am - 6.30 pm

ER

Scheme Ref. BRIXTON 'E' CPZ			
Sign Ref. DA		x-height	20.0
Letter colour BLACK		SIGN FACE	
Background WHITE		Width	425mm
Border BLACK		Height	235mm
Material Class RA1		Area	0.10m ²

© CROWN COPYRIGHT AND DATABASE RIGHT 2023. ORDNANCE SURVEY 100019338. UNAUTHORISED REPRODUCTION INFRINGES CROWN COPYRIGHT AND MAY LEAD TO PROSECUTION OR CIVIL PROCEEDINGS.

REV	DESCRIPTION	DRAWN	SIG	DATE	CHKD	SIG	DATE	APP	SIG	DATE






























PARKING, STREET MANAGEMENT AND COMMERCIAL,
3RD FLOOR, CIVIC CENTRE
6 BRIXTON HILL
LONDON, SW2 1EG
020 7926 9000

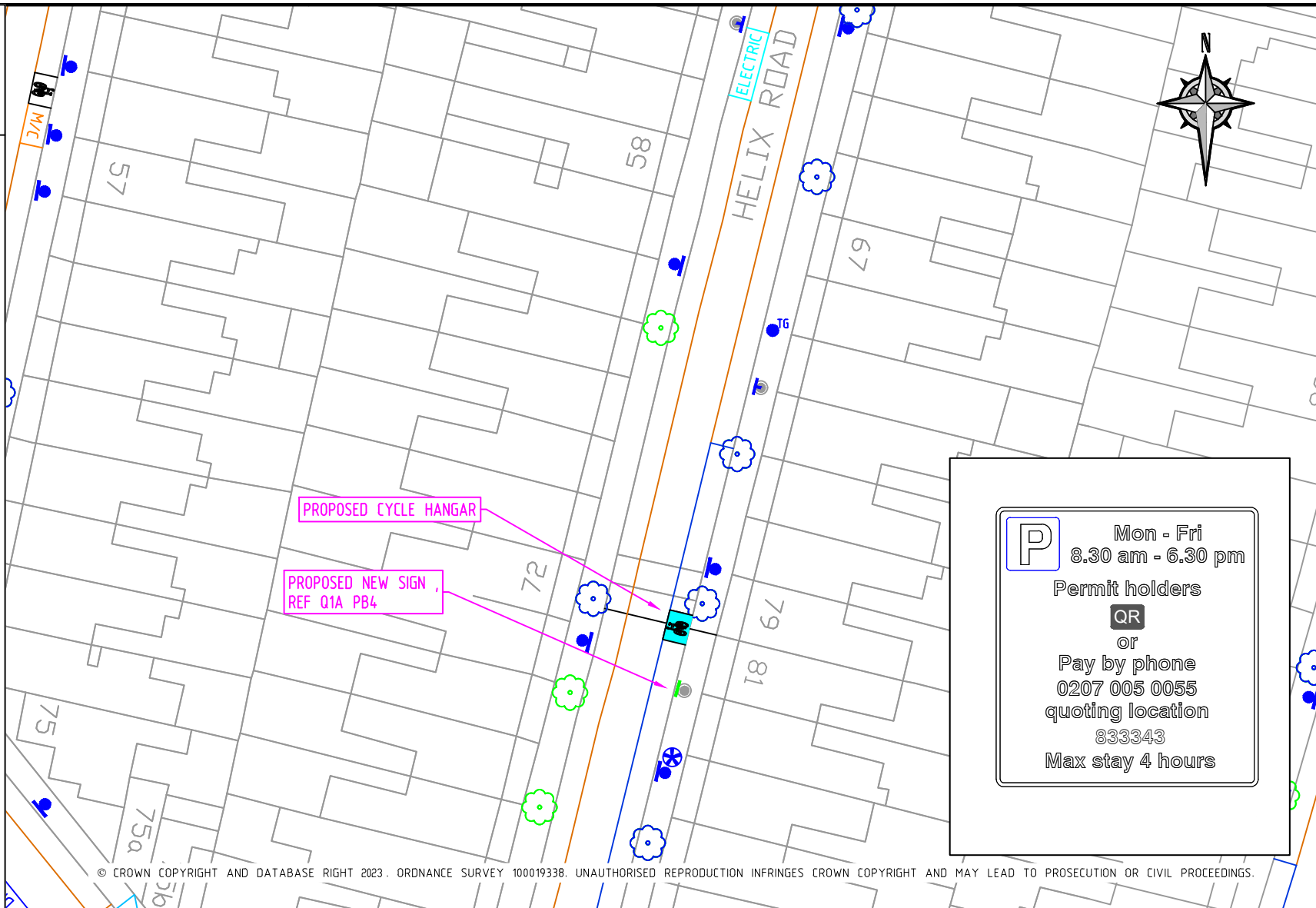
DRAWN	PP	PROJECT	CYCLE HANGARS - PHASE 8		
CHKD	CS	DRAWING TITLE	HAYTER RD O/S No 54 HAYTER RD		
APP	LM	CLASSIFICATION	PAPER	SCALE	
		CONSULTATION	A4	1:500	
DATE	31.07.23	DRAWING NO	DES-CPZ-CH-8000-59		REVISION
					- 37

PROPOSED

-  CYCLE HANGAR
-  SIGN ON LC
-  POST & SIGN

EXISTING

-  SINGLE YELLOW LINE
-  DOUBLE YELLOW LINE
-  CROSSOVER
-  CROSSOVER - NOT IN USE
-  CROSSOVER - ILLEGAL
-  ACCESS BAR MARKING
-  ZONE BOUNDARY
-  DISABLED BAY
-  LOADING BAY
-  RESIDENTS BAY
-  BUSINESS BAY
-  PAY BY PHONE ONLY BAY
-  SHARED USE BAY (R, B, PbP)
-  SHARED USE BAY (R, PbP)
-  SHARED USE BAY (B, PbP)
-  SHARED USE BAY (R, B)
-  MOTOR CYCLE BAY
-  CAR CLUB BAY
-  FREE PARKING
-  ELECTRIC VEHICLE BAY
-  ELECTRIC SCOOTER BAY
-  CYCLE HANGAR
-  LAMP COLUMN
-  SIGN ON LC
-  POST & SIGN
-  TREE
-  TREE (PROPOSAL)



REV	DESCRIPTION	DRAWN	SIG	DATE	CHKD	SIG	DATE	APP	SIG	DATE





























Lambeth
 PARKING, STREET MANAGEMENT AND COMMERCIAL,
 3RD FLOOR, CIVIC CENTRE
 6 BRIXTON HILL
 LONDON, SW2 1EG
 020 7926 9000

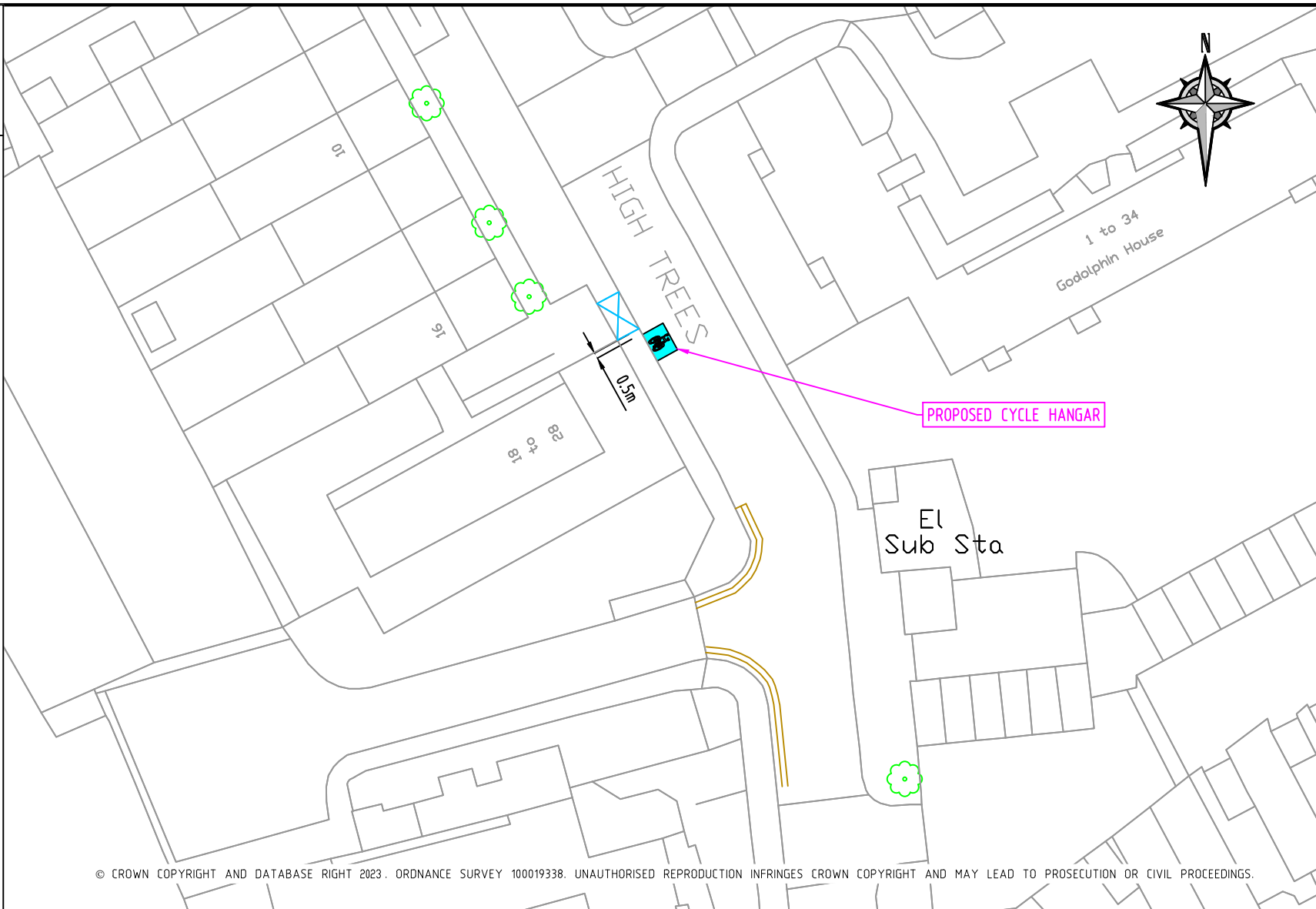
DRAWN	PROJECT	CLASSIFICATION	PAPER	SCALE	DATE	DRAWING NO	REVISION
PP	CYCLE HANGARS - PHASE 8	CONSULTATION	A4	1:500	31.07.23	DES-CPZ-CH-8000-44	-
CHKD	DRAWING TITLE HELIX ROAD O/S Nos 79 & 81						
APP	DATE 31.07.23						

PROPOSED

-  CYCLE HANGAR
-  SIGN ON LC
-  POST & SIGN

EXISTING

-  SINGLE YELLOW LINE
-  DOUBLE YELLOW LINE
-  CROSSOVER
-  CROSSOVER - NOT IN USE
-  CROSSOVER - ILLEGAL
-  ACCESS BAR MARKING
-  ZONE BOUNDARY
-  DISABLED BAY
-  LOADING BAY
-  RESIDENTS BAY
-  BUSINESS BAY
-  PAY BY PHONE ONLY BAY
-  SHARED USE BAY (R, B, PbP)
-  SHARED USE BAY (R, PbP)
-  SHARED USE BAY (B, PbP)
-  SHARED USE BAY (R, B)
-  MOTOR CYCLE BAY
-  CAR CLUB BAY
-  FREE PARKING
-  ELECTRIC VEHICLE BAY
-  ELECTRIC SCOOTER BAY
-  CYCLE HANGAR
-  LAMP COLUMN
-  SIGN ON LC
-  POST & SIGN
-  TREE
-  TREE (PROPOSAL)
-  GULLY



© CROWN COPYRIGHT AND DATABASE RIGHT 2023. ORDNANCE SURVEY 100019338. UNAUTHORISED REPRODUCTION INFRINGES CROWN COPYRIGHT AND MAY LEAD TO PROSECUTION OR CIVIL PROCEEDINGS.

REV	DESCRIPTION	DRAWN	SIG	DATE	CHKD	SIG	DATE	APP	SIG	DATE































Lambeth
 PARKING, STREET MANAGEMENT
 AND COMMERCIAL,
 3RD FLOOR, CIVIC CENTRE
 6 BRIXTON HILL
 LONDON, SW2 1EG
 020 7926 9000

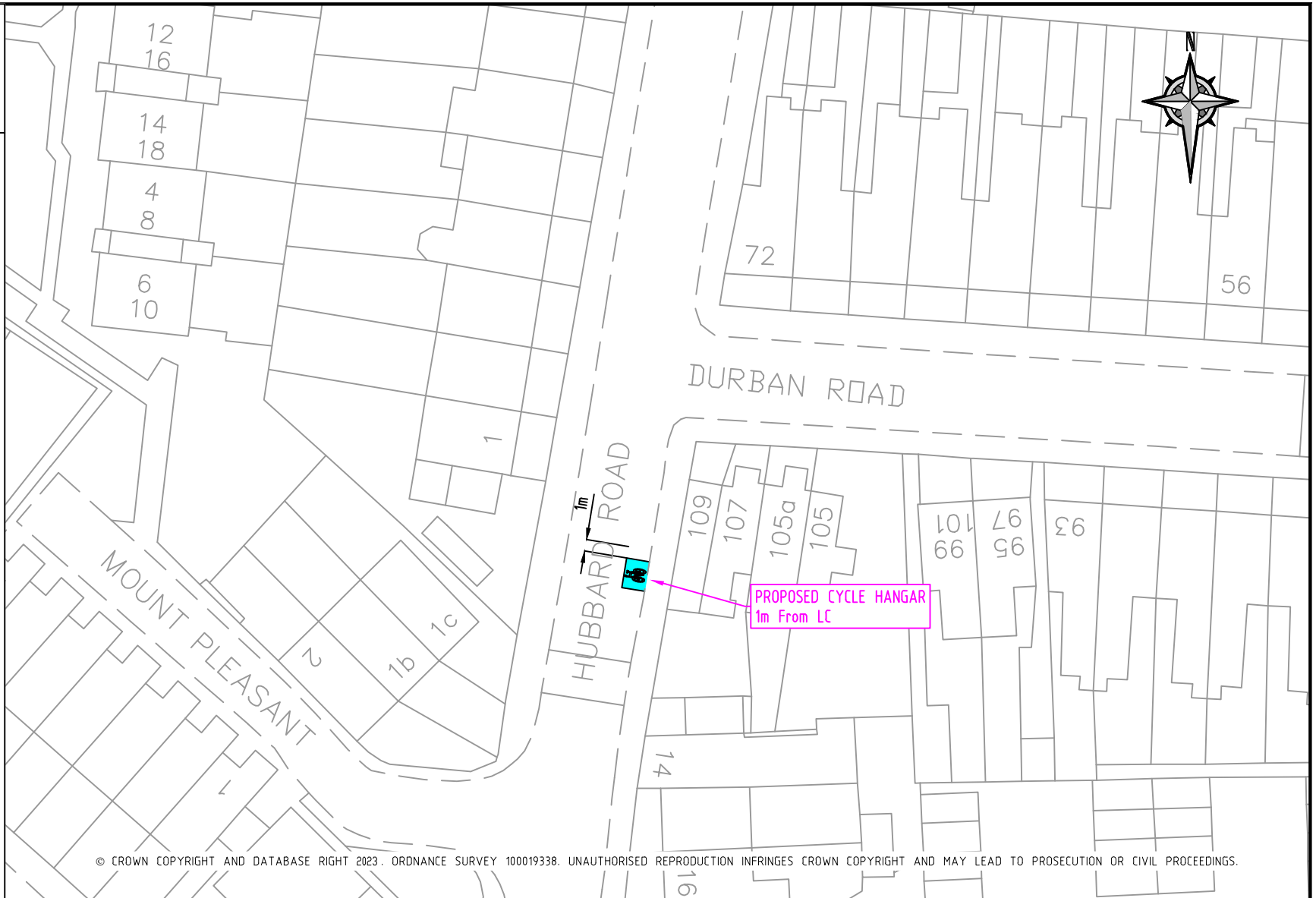
DRAWN	PP	PROJECT	CYCLE HANGARS - PHASE 8		
CHKD	CS	DRAWING TITLE	HIGH TREES OS 18-28		
APP	LM	CLASSIFICATION	PAPER	SCALE	
		CONSULTATION	A4	1:500	
DATE	31.07.23	DRAWING NO	DES-CPZ-CH-8888-02		REVISION
					-

PROPOSED

-  CYCLE HANGAR
-  SIGN ON LC
-  POST & SIGN

EXISTING

-  SINGLE YELLOW LINE
-  DOUBLE YELLOW LINE
-  CROSSOVER
-  CROSSOVER - NOT IN USE
-  CROSSOVER - ILLEGAL
-  ACCESS BAR MARKING
-  ZONE BOUNDARY
-  DISABLED BAY
-  LOADING BAY
-  RESIDENTS BAY
-  BUSINESS BAY
-  PAY BY PHONE ONLY BAY
-  SHARED USE BAY (R, B, PbP)
-  SHARED USE BAY (R, PbP)
-  SHARED USE BAY (B, PbP)
-  SHARED USE BAY (R, B)
-  MOTOR CYCLE BAY
-  CAR CLUB BAY
-  FREE PARKING
-  ELECTRIC VEHICLE BAY
-  ELECTRIC SCOOTER BAY
-  CYCLE HANGAR
-  LAMP COLUMN
-  SIGN ON LC
-  POST & SIGN
-  TREE
-  TREE (PROPOSAL)
-  GULLY



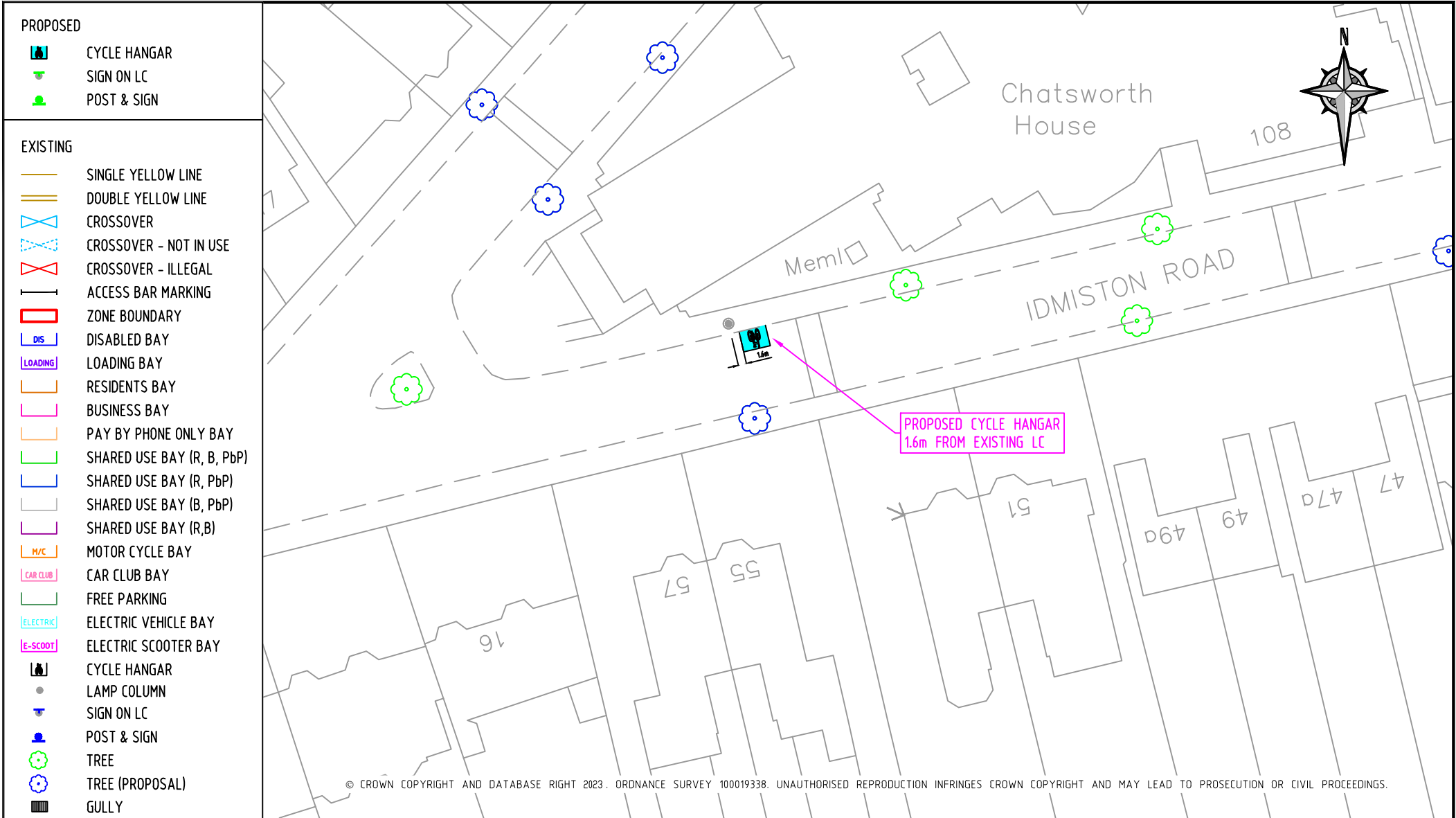
© CROWN COPYRIGHT AND DATABASE RIGHT 2023. ORDNANCE SURVEY 100019338. UNAUTHORISED REPRODUCTION INFRINGES CROWN COPYRIGHT AND MAY LEAD TO PROSECUTION OR CIVIL PROCEEDINGS.

REV	DESCRIPTION	DRAWN	SIG	DATE	CHKD	SIG	DATE	APP	SIG	DATE



Lambeth
 PARKING, STREET MANAGEMENT
 AND COMMERCIAL,
 3RD FLOOR, CIVIC CENTRE
 6 BRIXTON HILL
 LONDON, SW2 1EG
 020 7926 9000

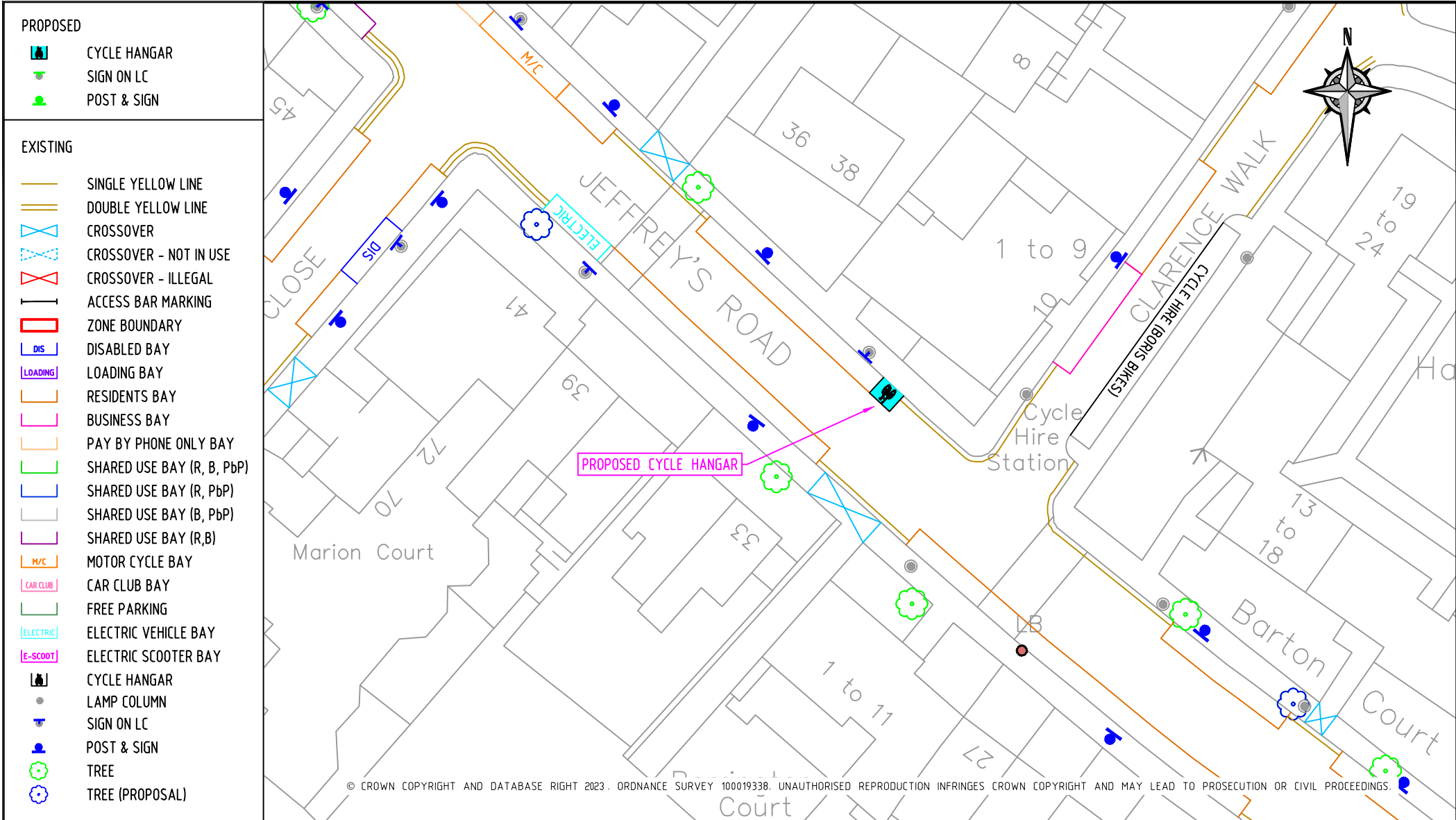
DRAWN	PP	PROJECT	CYCLE HANGARS - PHASE 8		
CHKD	CS	DRAWING TITLE	HUBBARD RD SIDE OF No109 DURBAN RD		
APP	LM	CLASSIFICATION	PAPER	SCALE	
		CONSULTATION	A4	1:500	
DATE	31.07.23	DRAWING NO	DES-CPZ-CH-8888-12		REVISION
					-



REV	DESCRIPTION	DRAWN	SIG	DATE	CHKD	SIG	DATE	APP	SIG	DATE

Lambeth
PARKING, STREET MANAGEMENT
AND COMMERCIAL,
3RD FLOOR, CIVIC CENTRE
6 BRIXTON HILL
LONDON, SW2 1EG
020 7926 9000

DRAWN	PROJECT		
PP	CYCLE HANGARS - PHASE 8		
CHKD	DRAWING TITLE		
CS	IDMISTON ROAD OPP No55		
APP	CLASSIFICATION	PAPER	SCALE
LM	CONSULTATION	A4	1:500
DATE	DRAWING NO	REVISION	
31.07.23	DES-CPZ-CH-8888-05	-	



REV	DESCRIPTION	DRAWN	SIG	DATE	CHKD	SIG	DATE	APP	SIG	DATE

Lambeth




























PARKING, STREET MANAGEMENT AND COMMERCIAL,
3RD FLOOR, CIVIC CENTRE
6 BRIXTON HILL
LONDON, SW2 1EG
020 7926 9000

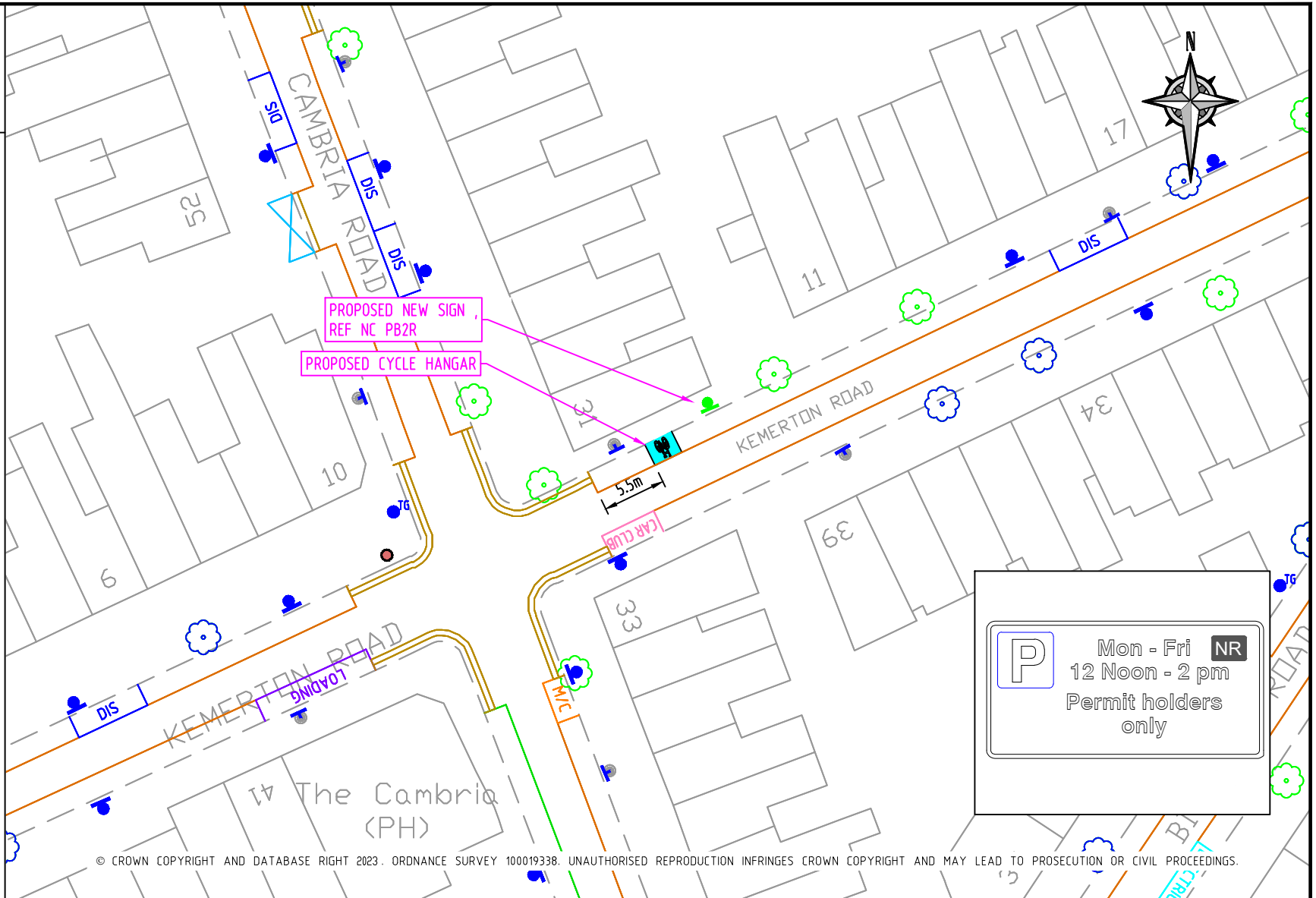
DRAWN	PROJECT	PAPER	SCALE
PP	CYCLE HANGARS - PHASE 8	A4	1:500
CHKD	DRAWING TITLE	DATE	REVISION
CS	JEFFREY'S RD OPP No33	31.07.23	-
APP	CLASSIFICATION	DRAWING NO	REVISION
LM	CONSULTATION	DES-CPZ-CH-8000-19	-

PROPOSED

-  CYCLE HANGAR
-  SIGN ON LC
-  POST & SIGN

EXISTING

-  SINGLE YELLOW LINE
-  DOUBLE YELLOW LINE
-  CROSSOVER
-  CROSSOVER - NOT IN USE
-  CROSSOVER - ILLEGAL
-  ACCESS BAR MARKING
-  ZONE BOUNDARY
-  DISABLED BAY
-  LOADING BAY
-  RESIDENTS BAY
-  BUSINESS BAY
-  PAY BY PHONE ONLY BAY
-  SHARED USE BAY (R, B, PbP)
-  SHARED USE BAY (R, PbP)
-  SHARED USE BAY (B, PbP)
-  SHARED USE BAY (R, B)
-  MOTOR CYCLE BAY
-  CAR CLUB BAY
-  FREE PARKING
-  ELECTRIC VEHICLE BAY
-  ELECTRIC SCOOTER BAY
-  CYCLE HANGAR
-  LAMP COLUMN
-  SIGN ON LC
-  POST & SIGN
-  TREE
-  TREE (PROPOSAL)



© CROWN COPYRIGHT AND DATABASE RIGHT 2023. ORDNANCE SURVEY 100019338. UNAUTHORISED REPRODUCTION INFRINGES CROWN COPYRIGHT AND MAY LEAD TO PROSECUTION OR CIVIL PROCEEDINGS.

REV	DESCRIPTION	DRAWN	SIG	DATE	CHKD	SIG	DATE	APP	SIG	DATE




























Lambeth
 PARKING, STREET MANAGEMENT
 AND COMMERCIAL,
 3RD FLOOR, CIVIC CENTRE
 6 BRIXTON HILL
 LONDON, SW2 1EG
 020 7926 9000

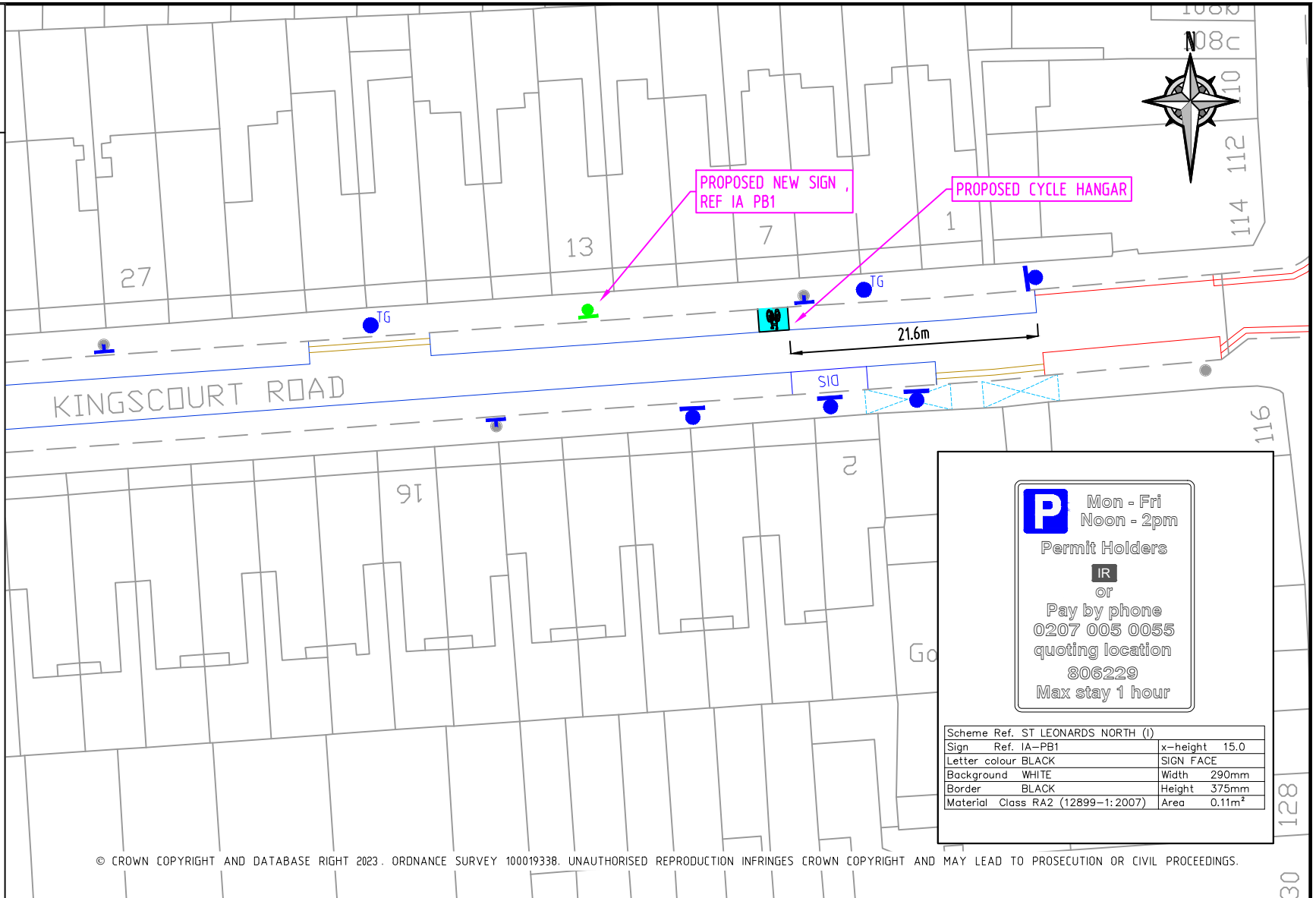
DRAWN	PP	PROJECT	CYCLE HANGARS - PHASE 8		
CHKD	CS	DRAWING TITLE	KEMERTON RD SIDE OF No31 CAMBRIA RD		
APP	LM	CLASSIFICATION	PAPER	SCALE	
		CONSULTATION	A4	1:500	
DATE	31.07.23	DRAWING NO	DES-CPZ-CH-8000-42		REVISION
					-


PROPOSED

-  CYCLE HANGAR
-  SIGN ON LC
-  POST & SIGN

EXISTING

-  SINGLE YELLOW LINE
-  DOUBLE YELLOW LINE
-  CROSSOVER
-  CROSSOVER - NOT IN USE
-  CROSSOVER - ILLEGAL
-  ACCESS BAR MARKING
-  ZONE BOUNDARY
-  DISABLED BAY
-  LOADING BAY
-  RESIDENTS BAY
-  BUSINESS BAY
-  PAY BY PHONE ONLY BAY
-  SHARED USE BAY (R, B, PbP)
-  SHARED USE BAY (R, PbP)
-  SHARED USE BAY (B, PbP)
-  SHARED USE BAY (R, B)
-  M/C MOTOR CYCLE BAY
-  CAR CLUB BAY
-  FREE PARKING
-  ELECTRIC VEHICLE BAY
-  E-SCOOTER BAY
-  CYCLE HANGAR
-  LAMP COLUMN
-  SIGN ON LC
-  POST & SIGN
-  TREE
-  TREE (PROPOSAL)





Mon - Fri
Noon - 2pm
Permit Holders

IR
or
Pay by phone
0207 005 0055
quoting location
806229
Max stay 1 hour

Scheme Ref. ST LEONARDS NORTH (I)		
Sign Ref. IA-PB1	x-height	15.0
Letter colour BLACK	SIGN FACE	
Background WHITE	Width	290mm
Border BLACK	Height	375mm
Material Class RA2 (12899-1:2007)	Area	0.11m ²

© CROWN COPYRIGHT AND DATABASE RIGHT 2023. ORDNANCE SURVEY 100019338. UNAUTHORISED REPRODUCTION INFRINGES CROWN COPYRIGHT AND MAY LEAD TO PROSECUTION OR CIVIL PROCEEDINGS.

REV	DESCRIPTION	DRAWN	SIG	DATE	CHKD	SIG	DATE	APP	SIG	DATE



Lambeth





























PARKING, STREET MANAGEMENT
AND COMMERCIAL,
3RD FLOOR, CIVIC CENTRE
6 BRIXTON HILL
LONDON, SW2 1EG
020 7926 9000

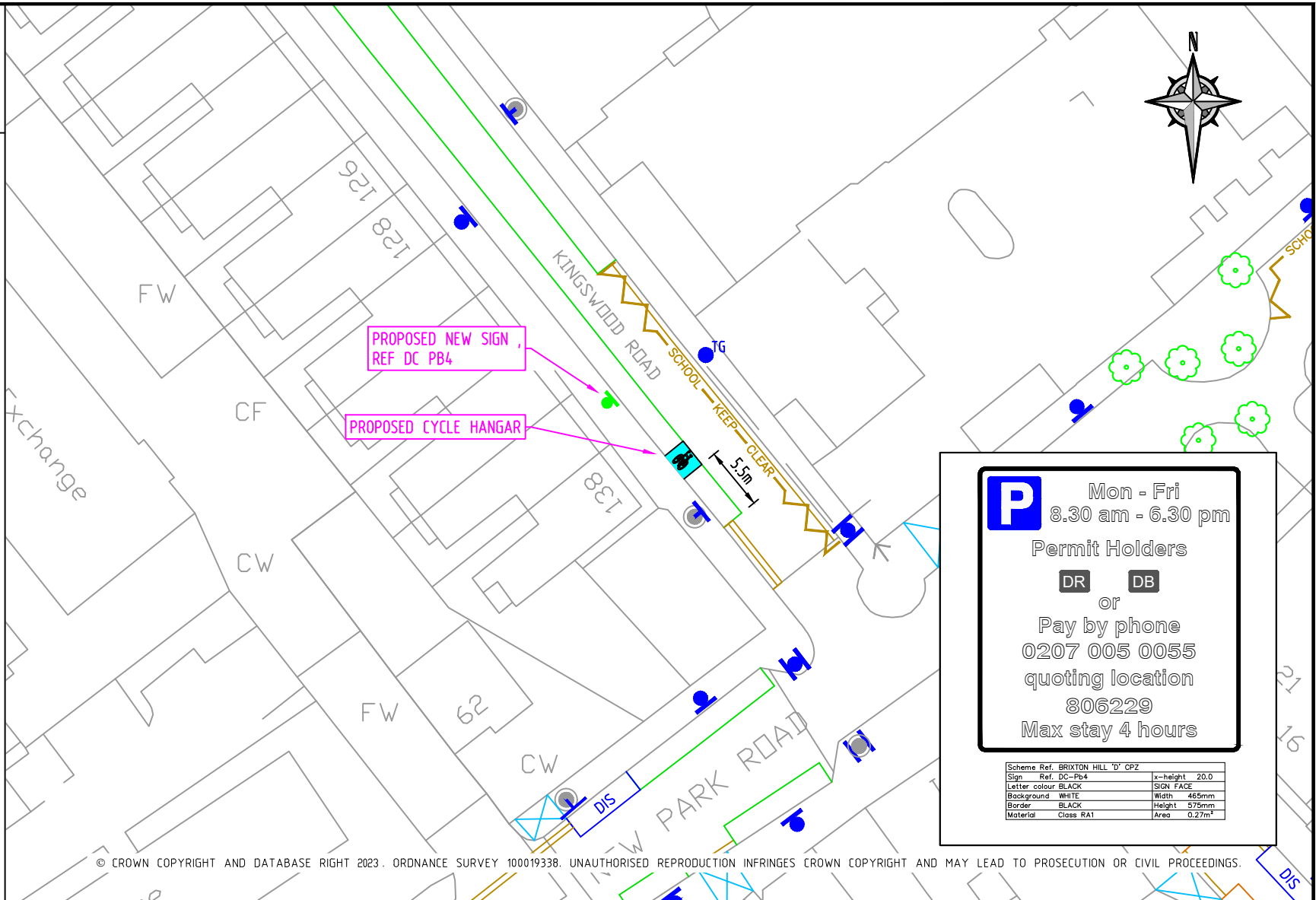
DRAWN	PP	PROJECT	CYCLE HANGARS - PHASE 8	
CHKD	CS	DRAWING TITLE	KINGSCOURT RD O/S No7	
APP	LM	CLASSIFICATION	PAPER	SCALE
		CONSULTATION	A4	1:500
DATE	31.07.23	DRAWING NO	DES-CPZ-CH-8000-40	REVISION
				-

PROPOSED

-  CYCLE HANGAR
-  SIGN ON LC
-  POST & SIGN

EXISTING

-  SINGLE YELLOW LINE
-  DOUBLE YELLOW LINE
-  CROSSOVER
-  CROSSOVER - NOT IN USE
-  CROSSOVER - ILLEGAL
-  ACCESS BAR MARKING
-  ZONE BOUNDARY
-  DISABLED BAY
-  LOADING BAY
-  RESIDENTS BAY
-  BUSINESS BAY
-  PAY BY PHONE ONLY BAY
-  SHARED USE BAY (R, B, PbP)
-  SHARED USE BAY (R, PbP)
-  SHARED USE BAY (B, PbP)
-  SHARED USE BAY (B, B)
-  SHARED USE BAY (R, B)
-  MOTOR CYCLE BAY
-  CAR CLUB BAY
-  FREE PARKING
-  ELECTRIC VEHICLE BAY
-  ELECTRIC SCOOTER BAY
-  CYCLE HANGAR
-  LAMP COLUMN
-  SIGN ON LC
-  POST & SIGN
-  TREE
-  TREE (PROPOSAL)



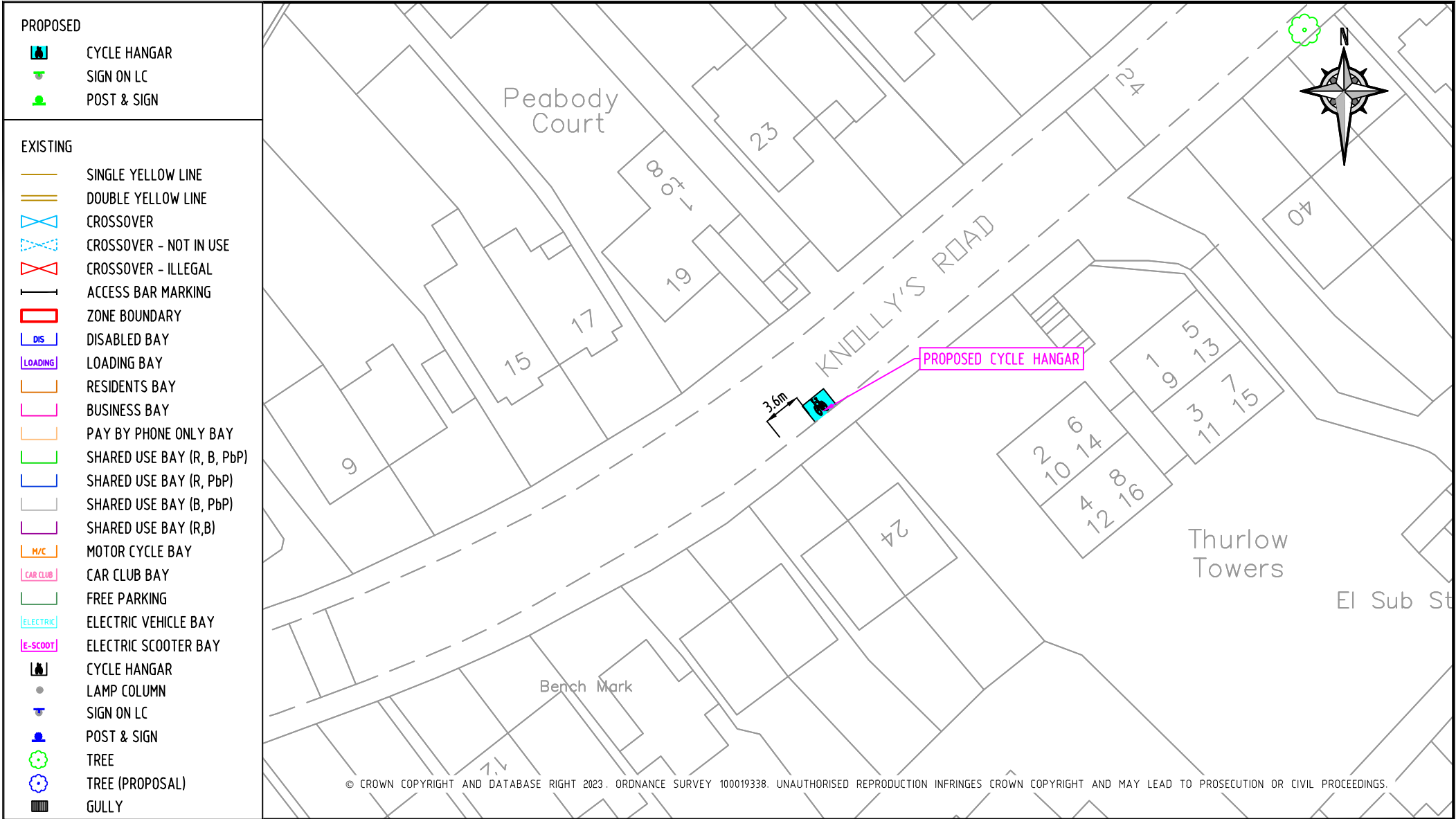
© CROWN COPYRIGHT AND DATABASE RIGHT 2023. ORDNANCE SURVEY 100019338. UNAUTHORISED REPRODUCTION INFRINGES CROWN COPYRIGHT AND MAY LEAD TO PROSECUTION OR CIVIL PROCEEDINGS.

REV	DESCRIPTION	DRAWN	SIG	DATE	CHKD	SIG	DATE	APP	SIG	DATE



Lambeth
 PARKING, STREET MANAGEMENT
 AND COMMERCIAL,
 3RD FLOOR, CIVIC CENTRE
 6 BRIXTON HILL
 LONDON, SW2 1EG
 020 7926 9000

DRAWN	PROJECT	DRAWING TITLE	CLASSIFICATION	PAPER	SCALE	DATE	DRAWING NO	REVISION
PP	CYCLE HANGARS - PHASE 8	KINGSCOURT RD O/S No138 (B HILL LTN)	CONSULTATION	A4	1:500	31.07.23	DES-CPZ-CH-8000-41	-



REV	DESCRIPTION	DRAWN	SIG	DATE	CHKD	SIG	DATE	APP	SIG	DATE

Lambeth




























PARKING, STREET MANAGEMENT
AND COMMERCIAL,
3RD FLOOR, CIVIC CENTRE
6 BRIXTON HILL
LONDON, SW2 1EG
020 7926 9000

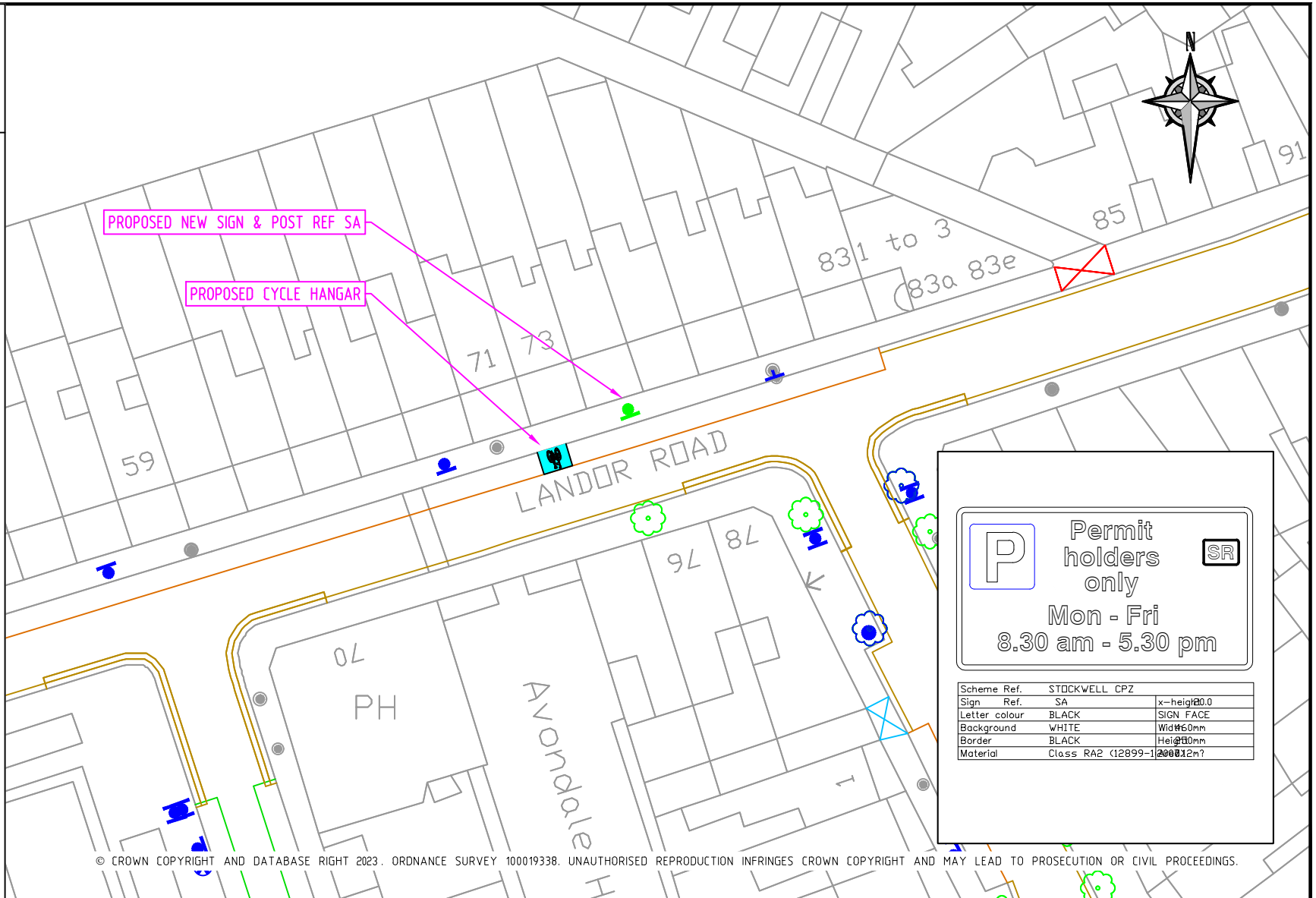
DRAWN	PROJECT		
PP	CYCLE HANGARS - PHASE 8		
CHKD	DRAWING TITLE		
CS	KNOLLY RD O/S No24		
APP	CLASSIFICATION	PAPER	SCALE
LM	CONSULTATION	A4	1:500
DATE	DRAWING NO	REVISION	
31.07.23	DES-CPZ-CH-8888-07	-	


PROPOSED

-  CYCLE HANGAR
-  SIGN ON LC
-  POST & SIGN

EXISTING

-  SINGLE YELLOW LINE
-  DOUBLE YELLOW LINE
-  CROSSOVER
-  CROSSOVER - NOT IN USE
-  CROSSOVER - ILLEGAL
-  ACCESS BAR MARKING
-  ZONE BOUNDARY
-  DISABLED BAY
-  LOADING BAY
-  RESIDENTS BAY
-  BUSINESS BAY
-  PAY BY PHONE ONLY BAY
-  SHARED USE BAY (R, B, PbP)
-  SHARED USE BAY (R, PbP)
-  SHARED USE BAY (B, PbP)
-  SHARED USE BAY (R, B)
-  MOTOR CYCLE BAY
-  CAR CLUB BAY
-  FREE PARKING
-  ELECTRIC VEHICLE BAY
-  ELECTRIC SCOOTER BAY
-  CYCLE HANGAR
-  LAMP COLUMN
-  SIGN ON LC
-  POST & SIGN
-  TREE
-  TREE (PROPOSAL)




Permit holders only
SR

Mon - Fri
8.30 am - 5.30 pm

Scheme Ref.	STOCKWELL CPZ	
Sign Ref.	SA	x-height@20.0
Letter colour	BLACK	SIGN FACE
Background	WHITE	Wid@#60mm
Border	BLACK	Hei@#10mm
Material	Class RA2 (12899-1)	200x12m?

© CROWN COPYRIGHT AND DATABASE RIGHT 2023. ORDNANCE SURVEY 100019338. UNAUTHORISED REPRODUCTION INFRINGES CROWN COPYRIGHT AND MAY LEAD TO PROSECUTION OR CIVIL PROCEEDINGS.

REV	DESCRIPTION	DRAWN	SIG	DATE	CHKD	SIG	DATE	APP	SIG	DATE






























PARKING, STREET MANAGEMENT AND COMMERCIAL,
3RD FLOOR, CIVIC CENTRE
6 BRIXTON HILL
LONDON, SW2 1EG
020 7926 9000

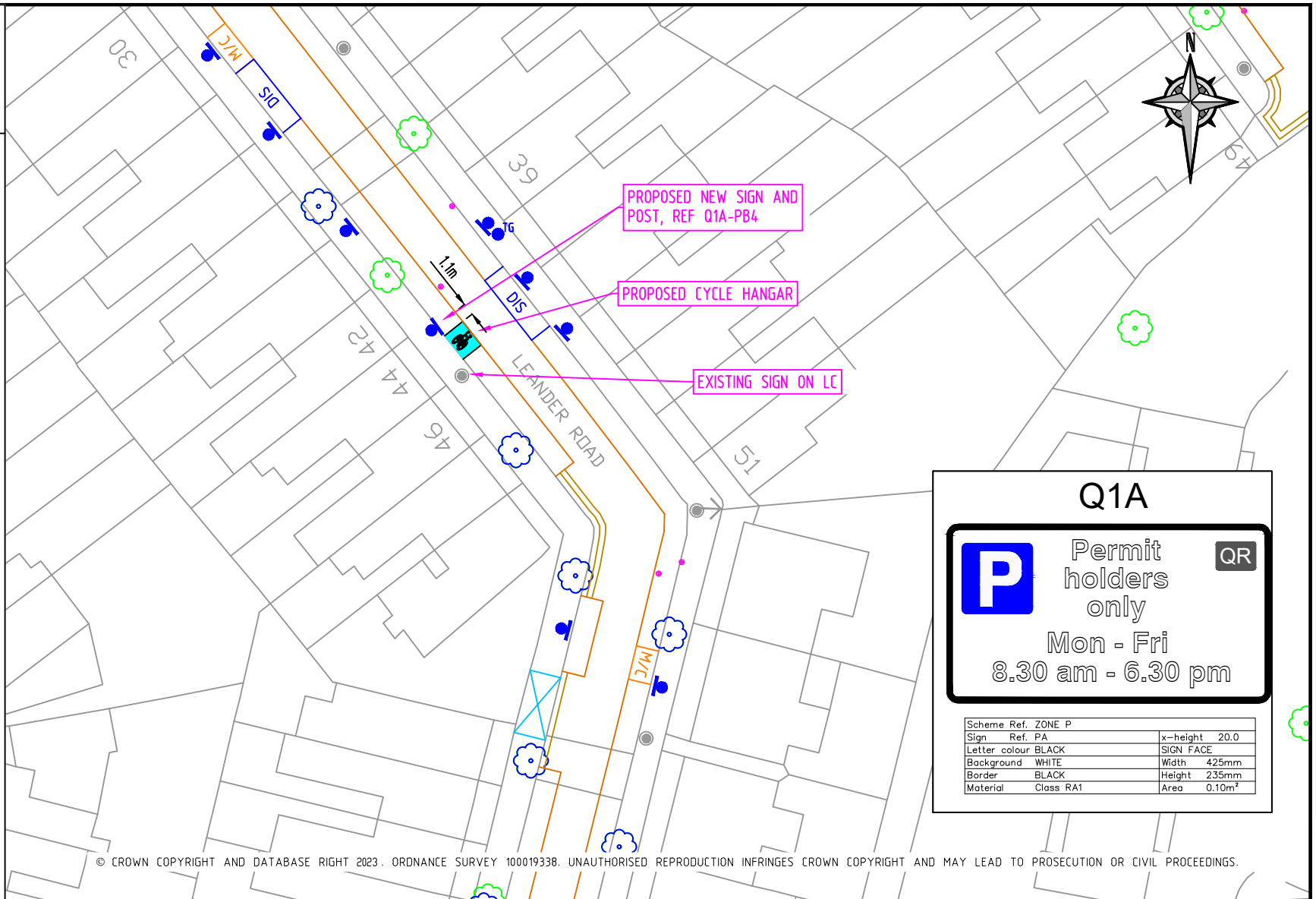
DRAWN	PP	PROJECT	CYCLE HANGARS - PHASE 8	
CHKD	CS	DRAWING TITLE	LANDOR RD O/S No 71 & 73	
APP	LM	CLASSIFICATION	PAPER	SCALE
		CONSULTATION	A4	1:500
DATE	31.07.23	DRAWING NO	DES-CPZ-CH-8000-62	REVISION
				-

PROPOSED

-  CYCLE HANGAR
-  SIGN ON LC
-  POST & SIGN

EXISTING

-  SINGLE YELLOW LINE
-  DOUBLE YELLOW LINE
-  CROSSOVER
-  CROSSOVER - NOT IN USE
-  CROSSOVER - ILLEGAL
-  ACCESS BAR MARKING
-  ZONE BOUNDARY
-  DISABLED BAY
-  LOADING BAY
-  RESIDENTS BAY
-  BUSINESS BAY
-  PAY BY PHONE ONLY BAY
-  SHARED USE BAY (R, B, PbP)
-  SHARED USE BAY (R, PbP)
-  SHARED USE BAY (B, PbP)
-  SHARED USE BAY (R, B)
-  MOTOR CYCLE BAY
-  CAR CLUB BAY
-  FREE PARKING
-  ELECTRIC VEHICLE BAY
-  ELECTRIC SCOOTER BAY
-  CYCLE HANGAR
-  LAMP COLUMN
-  SIGN ON LC
-  POST & SIGN
-  TREE
-  TREE (PROPOSAL)



Q1A

P

Permit holders only

Mon - Fri

8.30 am - 6.30 pm

QR

Scheme Ref. ZONE P			
Sign Ref. PA	x-height	20.0	
Letter colour BLACK	SIGN FACE		
Background WHITE	Width	425mm	
Border BLACK	Height	235mm	
Material Class RA1	Area	0.10m ²	

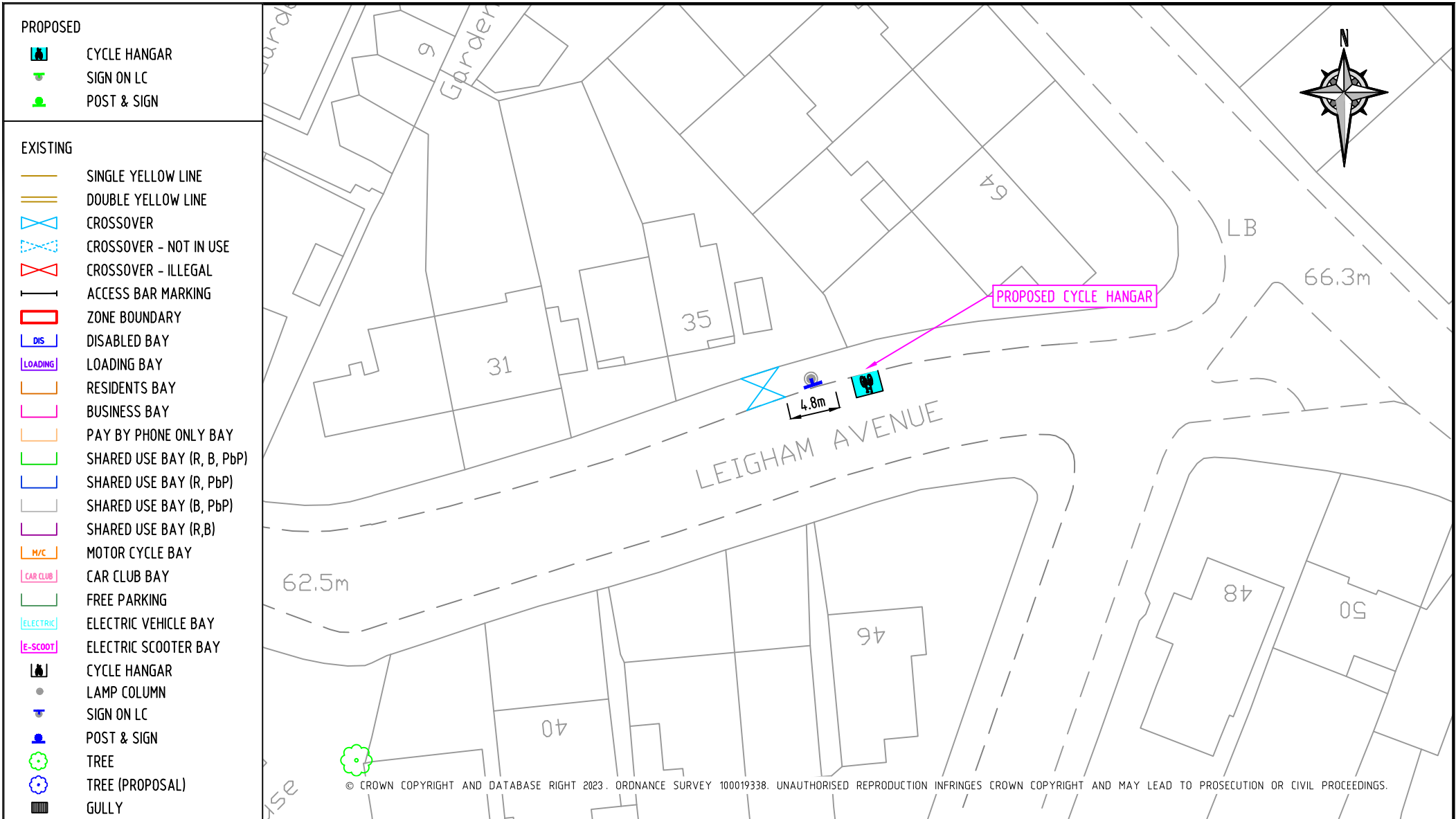
© CROWN COPYRIGHT AND DATABASE RIGHT 2023. ORDNANCE SURVEY 100019338. UNAUTHORISED REPRODUCTION INFRINGES CROWN COPYRIGHT AND MAY LEAD TO PROSECUTION OR CIVIL PROCEEDINGS.

REV	DESCRIPTION	DRAWN	SIG	DATE	CHKD	SIG	DATE	APP	SIG	DATE



PARKING, STREET MANAGEMENT
 AND COMMERCIAL,
 3RD FLOOR, CIVIC CENTRE
 6 BRIXTON HILL
 LONDON, SW2 1EG
 020 7926 9000

DRAWN	PP	PROJECT	CYCLE HANGARS - PHASE 8	
CHKD	CS	DRAWING TITLE	LEANDER ROAD O/S No 44	
APP	LM	CLASSIFICATION	PAPER	SCALE
		CONSULTATION	A4	1:500
DATE	31.07.23	DRAWING NO	DES-CPZ-CH-8000-31	REVISION
				-



REV	DESCRIPTION	DRAWN	SIG	DATE	CHKD	SIG	DATE	APP	SIG	DATE




























Lambeth
 PARKING, STREET MANAGEMENT
 AND COMMERCIAL,
 3RD FLOOR, CIVIC CENTRE
 6 BRIXTON HILL
 LONDON, SW2 1EG
 020 7926 9000

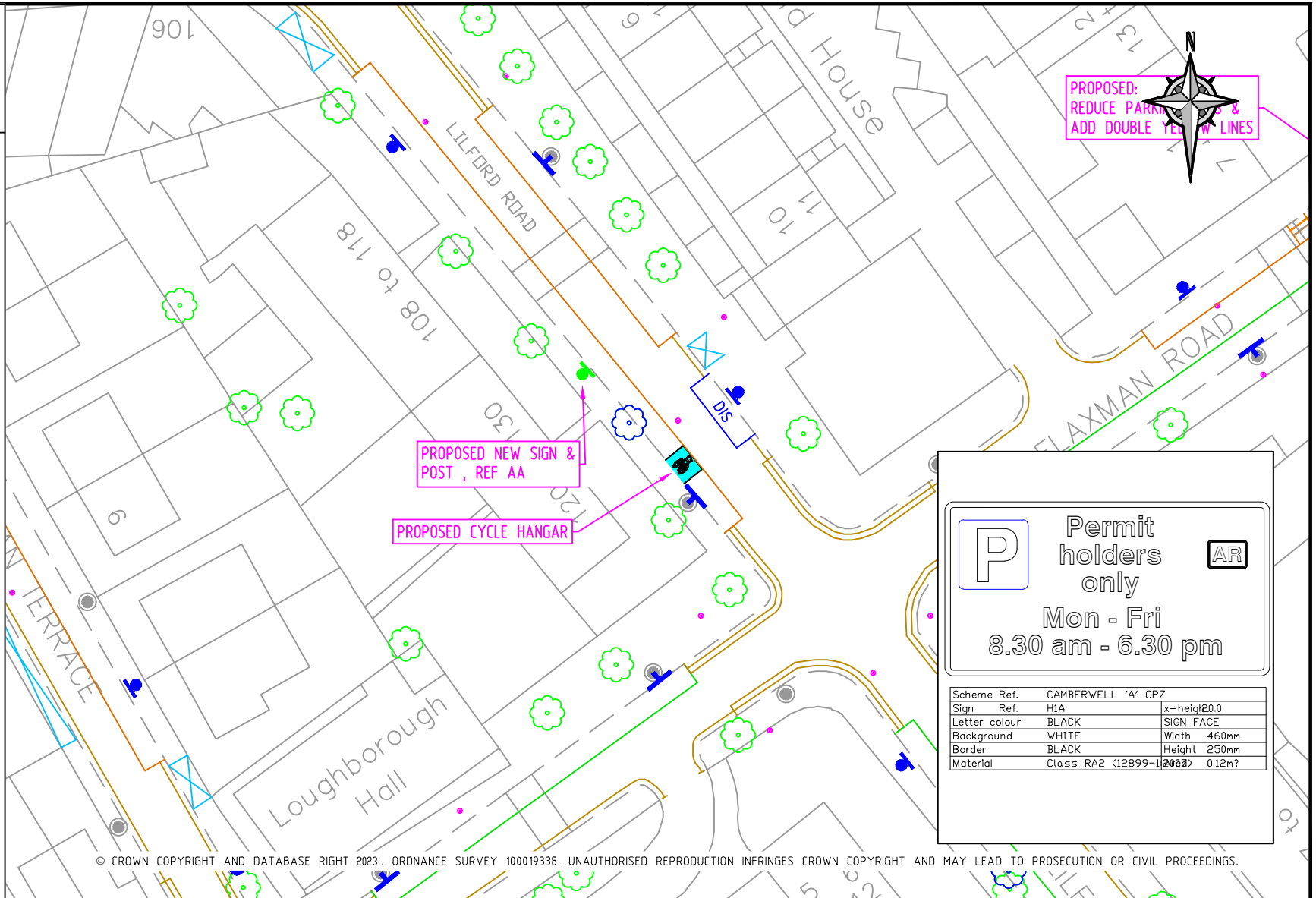
DRAWN	PROJECT		
PP	CYCLE HANGARS - PHASE 8		
CHKD	DRAWING TITLE		
CS	LEIGHAM AVE OPP No46		
APP	CLASSIFICATION	PAPER	SCALE
LM	CONSULTATION	A4	1:500
DATE	DRAWING NO	REVISION	
31.07.23	DES-CPZ-CH-8888-04	-	

PROPOSED

-  CYCLE HANGAR
-  SIGN ON LC
-  POST & SIGN

EXISTING

-  SINGLE YELLOW LINE
-  DOUBLE YELLOW LINE
-  CROSSOVER
-  CROSSOVER - NOT IN USE
-  CROSSOVER - ILLEGAL
-  ACCESS BAR MARKING
-  ZONE BOUNDARY
-  DISABLED BAY
-  LOADING BAY
-  RESIDENTS BAY
-  BUSINESS BAY
-  PAY BY PHONE ONLY BAY
-  SHARED USE BAY (R, B, PbP)
-  SHARED USE BAY (R, PbP)
-  SHARED USE BAY (B, PbP)
-  SHARED USE BAY (R, B)
-  MOTOR CYCLE BAY
-  CAR CLUB BAY
-  FREE PARKING
-  ELECTRIC VEHICLE BAY
-  ELECTRIC SCOOTER BAY
-  CYCLE HANGAR
-  LAMP COLUMN
-  SIGN ON LC
-  POST & SIGN
-  TREE
-  TREE (PROPOSAL)



P

Permit holders only

Mon - Fri

8.30 am - 6.30 pm

AR

Scheme Ref.	CAMBERWELL 'A' CPZ		
Sign Ref.	H1A	x-height	200
Letter colour	BLACK	SIGN FACE	
Background	WHITE	Width	460mm
Border	BLACK	Height	250mm
Material	Class RA2 (12899-1)	2000	0.12m?

© CROWN COPYRIGHT AND DATABASE RIGHT 2023. ORDNANCE SURVEY 100019338. UNAUTHORISED REPRODUCTION INFRINGES CROWN COPYRIGHT AND MAY LEAD TO PROSECUTION OR CIVIL PROCEEDINGS.

REV	DESCRIPTION	DRAWN	SIG	DATE	CHKD	SIG	DATE	APP	SIG	DATE






























PARKING, STREET MANAGEMENT AND COMMERCIAL,
3RD FLOOR, CIVIC CENTRE
6 BRIXTON HILL
LONDON, SW2 1EG
020 7926 9000

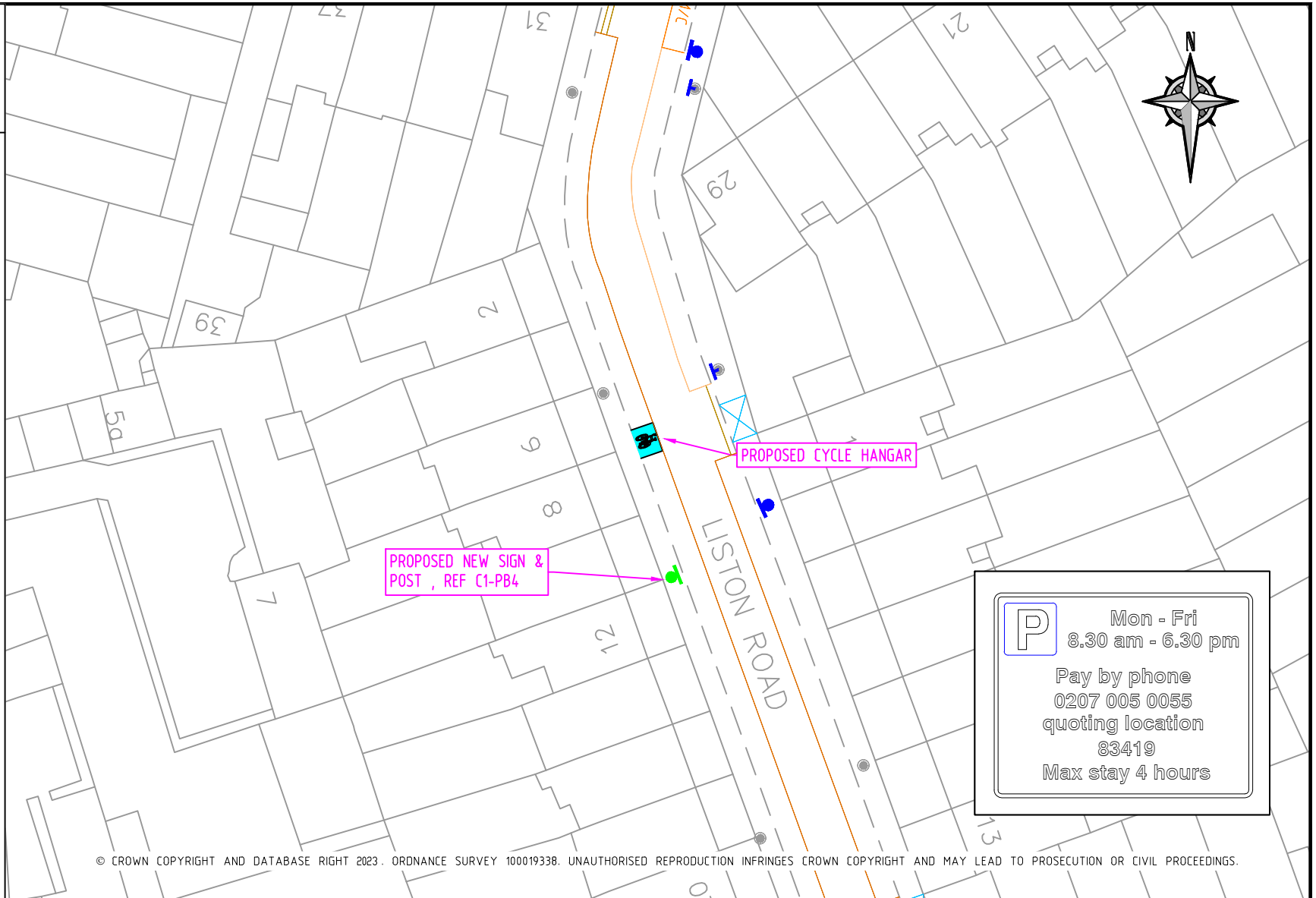
DRAWN	PP	PROJECT	CYCLE HANGARS - PHASE 8	
CHKD	CS	DRAWING TITLE	LIFORD RD O/S No 120	
APP	LM	CLASSIFICATION	PAPER	SCALE
		CONSULTATION	A4	1:500
DATE	31.07.23	DRAWING NO	DES-CPZ-CH-8000-61	REVISION
				-

PROPOSED

-  CYCLE HANGAR
-  SIGN ON LC
-  POST & SIGN

EXISTING

-  SINGLE YELLOW LINE
-  DOUBLE YELLOW LINE
-  CROSSOVER
-  CROSSOVER - NOT IN USE
-  CROSSOVER - ILLEGAL
-  ACCESS BAR MARKING
-  ZONE BOUNDARY
-  DISABLED BAY
-  LOADING BAY
-  RESIDENTS BAY
-  BUSINESS BAY
-  PAY BY PHONE ONLY BAY
-  SHARED USE BAY (R, B, PbP)
-  SHARED USE BAY (R, PbP)
-  SHARED USE BAY (B, PbP)
-  SHARED USE BAY (R, B)
-  MOTOR CYCLE BAY
-  CAR CLUB BAY
-  FREE PARKING
-  ELECTRIC VEHICLE BAY
-  ELECTRIC SCOOTER BAY
-  CYCLE HANGAR
-  LAMP COLUMN
-  SIGN ON LC
-  POST & SIGN
-  TREE
-  TREE (PROPOSAL)



P Mon - Fri
8.30 am - 6.30 pm

Pay by phone
0207 005 0055
quoting location
83419
Max stay 4 hours

© CROWN COPYRIGHT AND DATABASE RIGHT 2023. ORDNANCE SURVEY 100019338. UNAUTHORISED REPRODUCTION INFRINGES CROWN COPYRIGHT AND MAY LEAD TO PROSECUTION OR CIVIL PROCEEDINGS.

REV	DESCRIPTION	DRAWN	SIG	DATE	CHKD	SIG	DATE	APP	SIG	DATE



Lambeth





























PARKING, STREET MANAGEMENT
AND COMMERCIAL,
3RD FLOOR, CIVIC CENTRE
6 BRIXTON HILL
LONDON, SW2 1EG
020 7926 9000

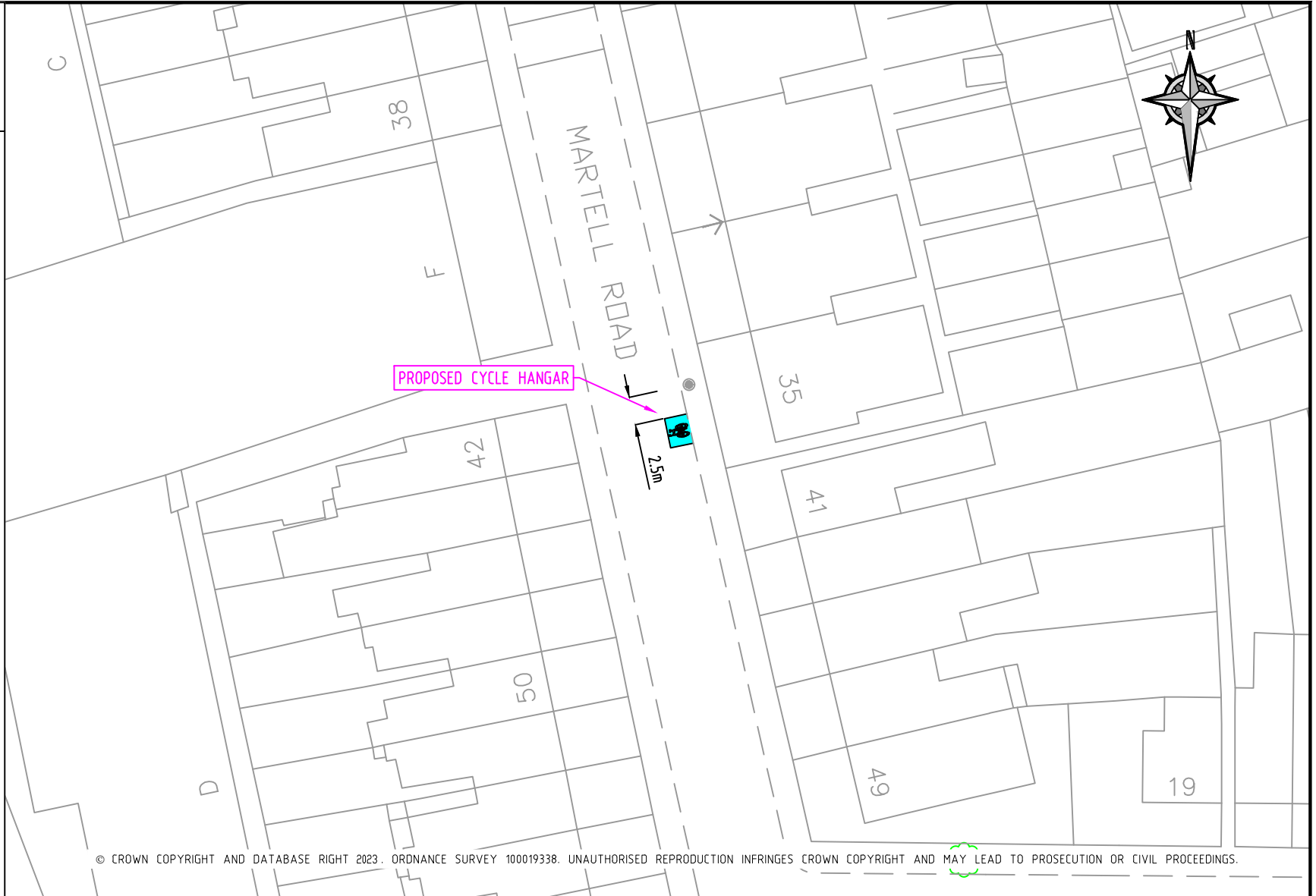
DRAWN	PROJECT		
PP	CYCLE HANGARS - PHASE 8		
CHKD	DRAWING TITLE		
CS	LISTON ROAD O/S No 6 & 8		
APP	CLASSIFICATION	PAPER	SCALE
LM	CONSULTATION	A4	1:500
DATE	DRAWING NO	REVISION	
31.07.23	DES-CPZ-CH-8000-27	-	

PROPOSED

-  CYCLE HANGAR
-  SIGN ON LC
-  POST & SIGN

EXISTING

-  SINGLE YELLOW LINE
-  DOUBLE YELLOW LINE
-  CROSSOVER
-  CROSSOVER - NOT IN USE
-  CROSSOVER - ILLEGAL
-  ACCESS BAR MARKING
-  ZONE BOUNDARY
-  DISABLED BAY
-  LOADING BAY
-  RESIDENTS BAY
-  BUSINESS BAY
-  PAY BY PHONE ONLY BAY
-  SHARED USE BAY (R, B, PbP)
-  SHARED USE BAY (R, PbP)
-  SHARED USE BAY (B, PbP)
-  SHARED USE BAY (R, B)
-  MOTOR CYCLE BAY
-  CAR CLUB BAY
-  FREE PARKING
-  ELECTRIC VEHICLE BAY
-  ELECTRIC SCOOTER BAY
-  CYCLE HANGAR
-  LAMP COLUMN
-  SIGN ON LC
-  POST & SIGN
-  TREE
-  TREE (PROPOSAL)
-  GULLY



© CROWN COPYRIGHT AND DATABASE RIGHT 2023. ORDNANCE SURVEY 100019338. UNAUTHORISED REPRODUCTION INFRINGES CROWN COPYRIGHT AND MAY LEAD TO PROSECUTION OR CIVIL PROCEEDINGS.

REV	DESCRIPTION	DRAWN	SIG	DATE	CHKD	SIG	DATE	APP	SIG	DATE






























Lambeth
 PARKING, STREET MANAGEMENT
 AND COMMERCIAL,
 3RD FLOOR, CIVIC CENTRE
 6 BRIXTON HILL
 LONDON, SW2 1EG
 020 7926 9000

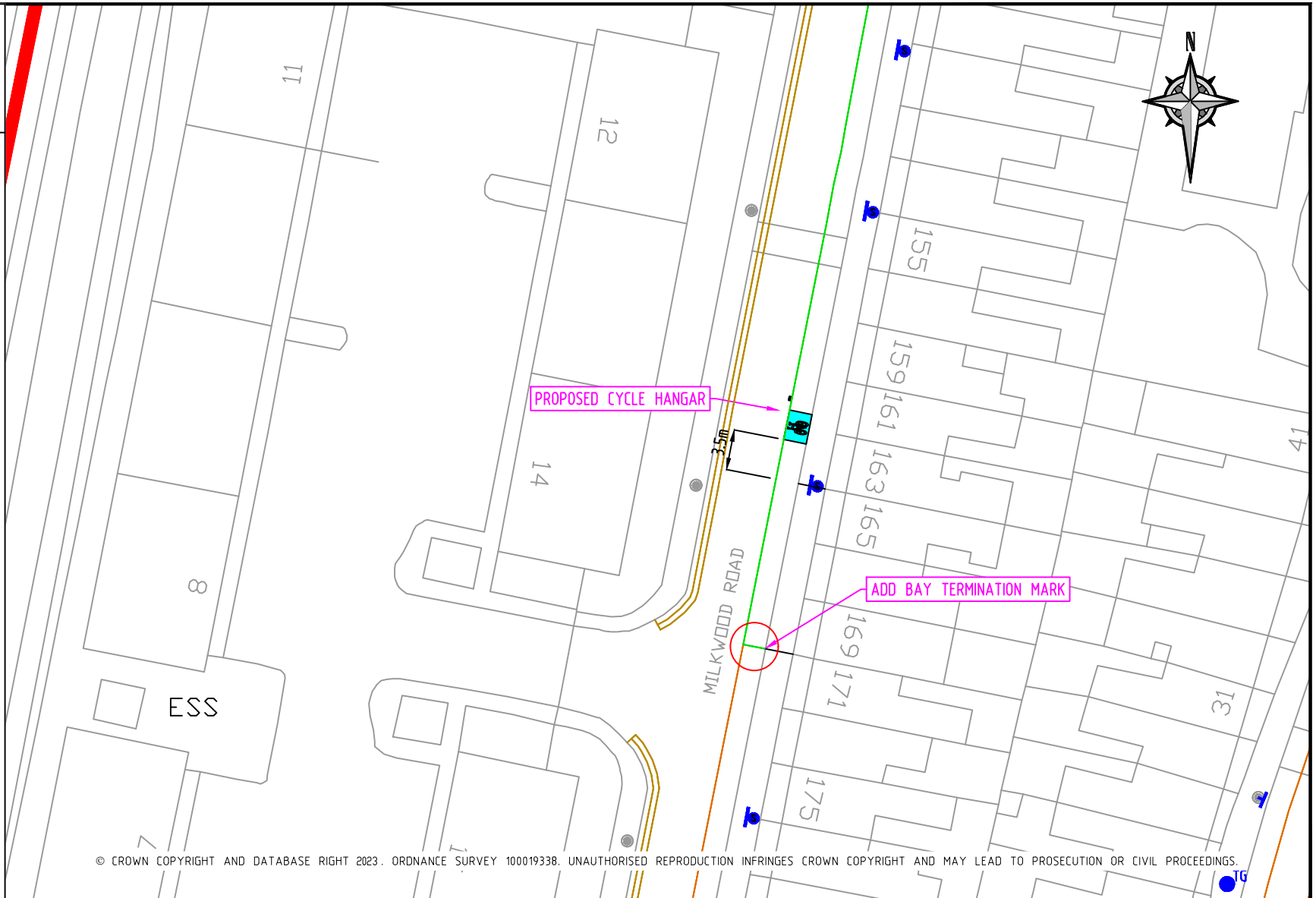
DRAWN	PP	PROJECT	CYCLE HANGARS - PHASE 8		
CHKD	CS	DRAWING TITLE	Martell Rd O/S No35		
APP	LM	CLASSIFICATION	PAPER	SCALE	
		CONSULTATION	A4	1:500	
DATE	31.07.23	DRAWING NO	DES-CPZ-CH-8888-06		REVISION
					-

PROPOSED

-  CYCLE HANGAR
-  SIGN ON LC
-  POST & SIGN

EXISTING

-  SINGLE YELLOW LINE
-  DOUBLE YELLOW LINE
-  CROSSOVER
-  CROSSOVER - NOT IN USE
-  CROSSOVER - ILLEGAL
-  ACCESS BAR MARKING
-  ZONE BOUNDARY
-  DISABLED BAY
-  LOADING BAY
-  RESIDENTS BAY
-  BUSINESS BAY
-  PAY BY PHONE ONLY BAY
-  SHARED USE BAY (R, B, PbP)
-  SHARED USE BAY (R, PbP)
-  SHARED USE BAY (B, PbP)
-  SHARED USE BAY (R, B)
-  MOTOR CYCLE BAY
-  CAR CLUB BAY
-  FREE PARKING
-  ELECTRIC VEHICLE BAY
-  ELECTRIC SCOOTER BAY
-  CYCLE HANGAR
-  LAMP COLUMN
-  SIGN ON LC
-  POST & SIGN
-  TREE
-  TREE (PROPOSAL)



REV	DESCRIPTION	DRAWN	SIG	DATE	CHKD	SIG	DATE	APP	SIG	DATE




























Lambeth
 PARKING, STREET MANAGEMENT
 AND COMMERCIAL,
 3RD FLOOR, CIVIC CENTRE
 6 BRIXTON HILL
 LONDON, SW2 1EG
 020 7926 9000

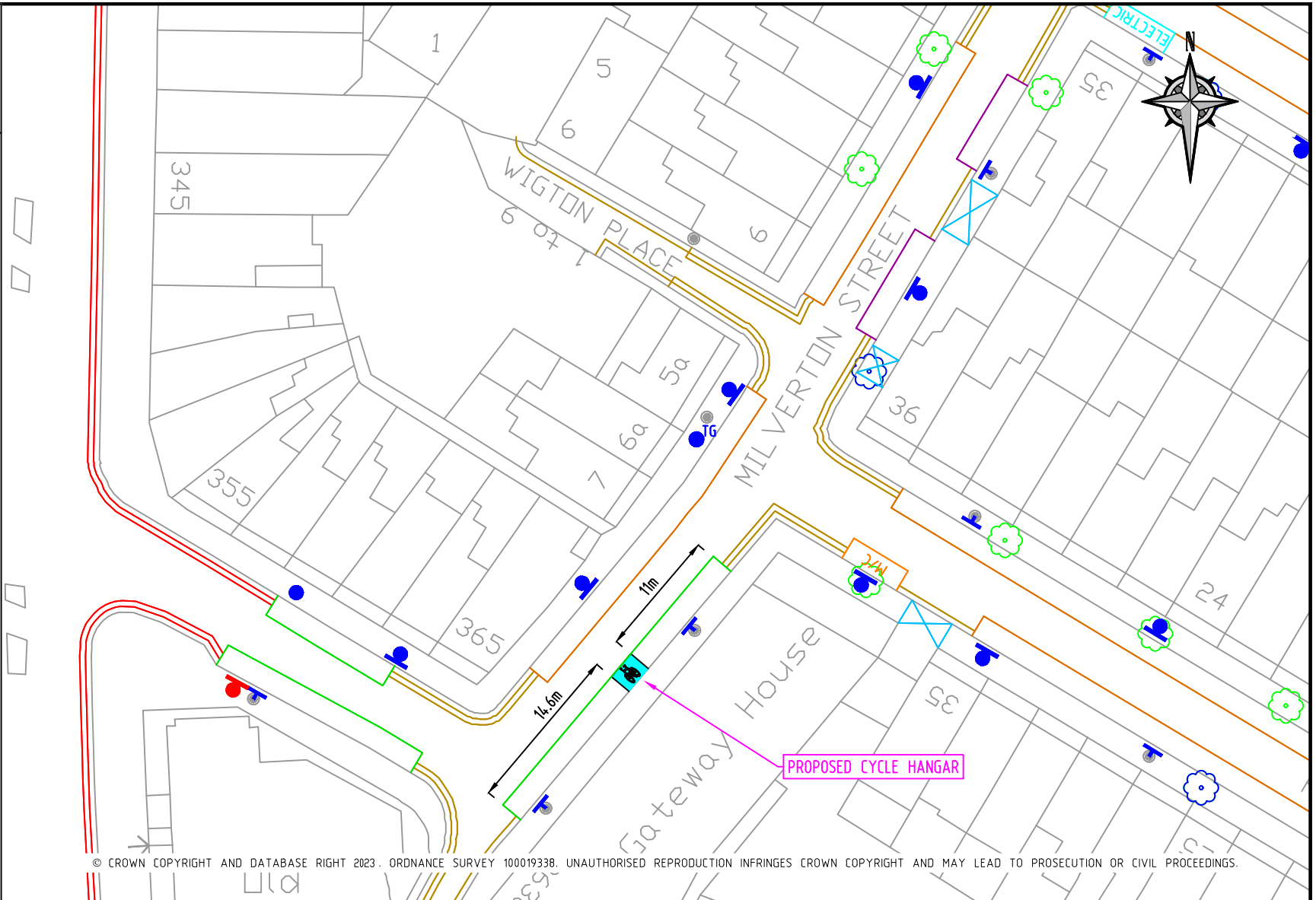
DRAWN	PP	PROJECT	CYCLE HANGARS - PHASE 8		
CHKD	CS	DRAWING TITLE	MILKWOOD RD O/S No 159 & 161		
APP	LM	CLASSIFICATION	PAPER	SCALE	
		CONSULTATION	A4	1:500	
DATE	31.07.23	DRAWING NO	DES-CPZ-CH-8000-33		REVISION
					-

PROPOSED

-  CYCLE HANGAR
-  SIGN ON LC
-  POST & SIGN

EXISTING

-  SINGLE YELLOW LINE
-  DOUBLE YELLOW LINE
-  CROSSOVER
-  CROSSOVER - NOT IN USE
-  CROSSOVER - ILLEGAL
-  ACCESS BAR MARKING
-  ZONE BOUNDARY
-  DISABLED BAY
-  LOADING BAY
-  RESIDENTS BAY
-  BUSINESS BAY
-  PAY BY PHONE ONLY BAY
-  SHARED USE BAY (R, B, PbP)
-  SHARED USE BAY (R, PbP)
-  SHARED USE BAY (B, PbP)
-  SHARED USE BAY (R, B)
-  MOTOR CYCLE BAY
-  CAR CLUB BAY
-  FREE PARKING
-  ELECTRIC VEHICLE BAY
-  ELECTRIC SCOOTER BAY
-  CYCLE HANGAR
-  LAMP COLUMN
-  SIGN ON LC
-  POST & SIGN
-  TREE
-  TREE (PROPOSAL)



© CROWN COPYRIGHT AND DATABASE RIGHT 2023. ORDNANCE SURVEY 100019338. UNAUTHORISED REPRODUCTION INFRINGES CROWN COPYRIGHT AND MAY LEAD TO PROSECUTION OR CIVIL PROCEEDINGS.

REV	DESCRIPTION	DRAWN	SIG	DATE	CHKD	SIG	DATE	APP	SIG	DATE




























Lambeth
 PARKING, STREET MANAGEMENT
 AND COMMERCIAL,
 3RD FLOOR, CIVIC CENTRE
 6 BRIXTON HILL
 LONDON, SW2 1EG
 020 7926 9000

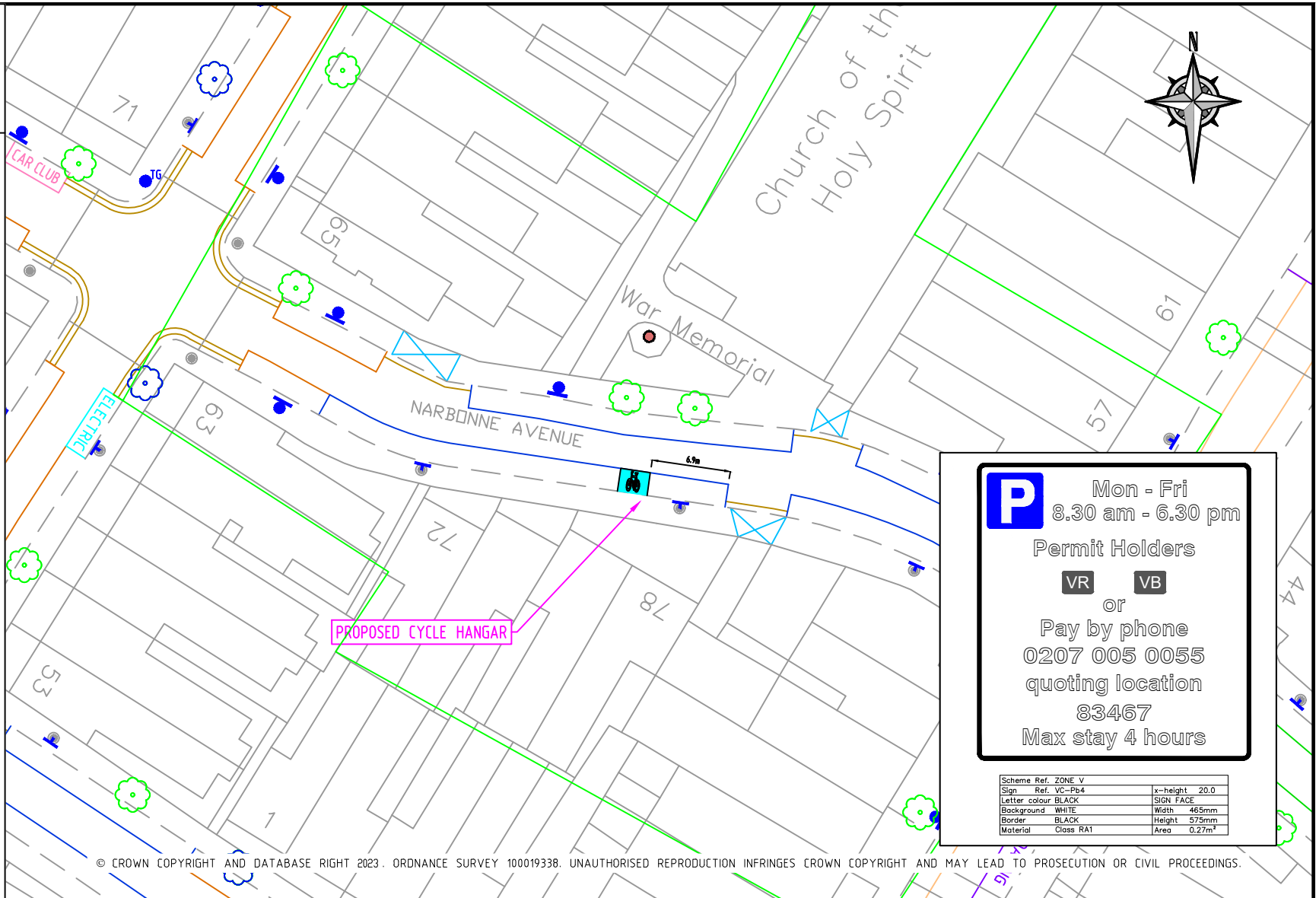
DRAWN	PP	PROJECT	CYCLE HANGARS - PHASE 8		
CHKD	CS	DRAWING TITLE	MILVERTON STREET OPP SIDE OF No365 KENNINGTON RD		
APP	LM	CLASSIFICATION	PAPER	SCALE	
		CONSULTATION	A4	1:500	
DATE	31.07.23	DRAWING NO	DES-CPZ-CH-8000-20		REVISION
					- 54

PROPOSED

-  CYCLE HANGAR
-  SIGN ON LC
-  POST & SIGN

EXISTING

-  SINGLE YELLOW LINE
-  DOUBLE YELLOW LINE
-  CROSSOVER
-  CROSSOVER - NOT IN USE
-  CROSSOVER - ILLEGAL
-  ACCESS BAR MARKING
-  ZONE BOUNDARY
-  DISABLED BAY
-  LOADING BAY
-  RESIDENTS BAY
-  BUSINESS BAY
-  PAY BY PHONE ONLY BAY
-  SHARED USE BAY (R, B, PbP)
-  SHARED USE BAY (R, PbP)
-  SHARED USE BAY (B, PbP)
-  SHARED USE BAY (R, B)
-  M/C MOTOR CYCLE BAY
-  CAR CLUB BAY
-  FREE PARKING
-  ELECTRIC VEHICLE BAY
-  E-SCOOTER BAY
-  CYCLE HANGAR
-  LAMP COLUMN
-  SIGN ON LC
-  POST & SIGN
-  TREE
-  TREE (PROPOSAL)



P

Mon - Fri
8.30 am - 6.30 pm

Permit Holders

VR **VB**

or

Pay by phone
0207 005 0055
quoting location
83467
Max stay 4 hours

Scheme Ref.	ZONE V	x-height	20.0
Sign Ref.	VC-Pb4	SIGN FACE	
Letter colour	BLACK	Width	465mm
Background	WHITE	Height	575mm
Border	BLACK	Area	0.27m ²
Material	Class RA1		

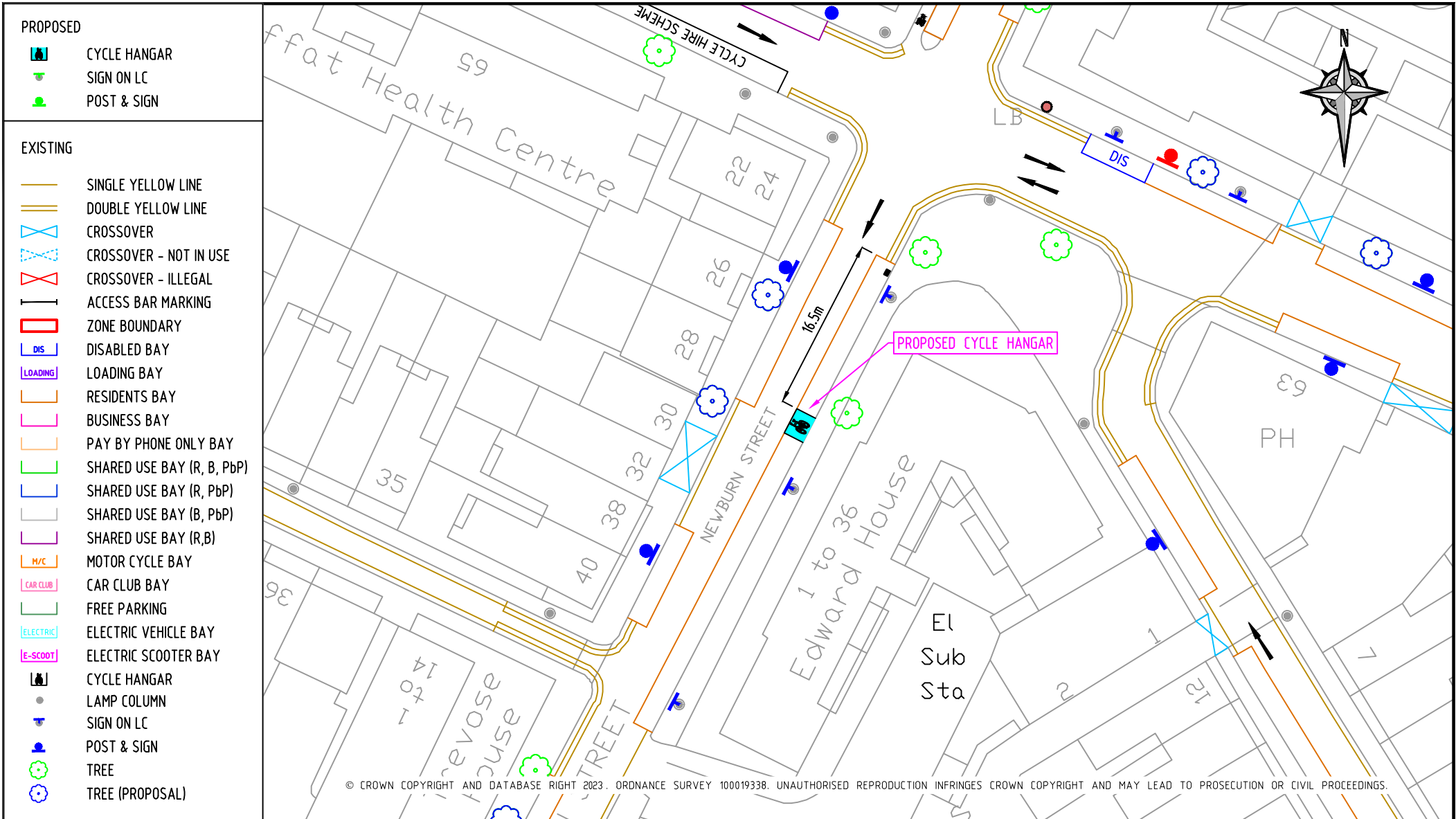
© CROWN COPYRIGHT AND DATABASE RIGHT 2023. ORDNANCE SURVEY 100019338. UNAUTHORISED REPRODUCTION INFRINGES CROWN COPYRIGHT AND MAY LEAD TO PROSECUTION OR CIVIL PROCEEDINGS.

REV	DESCRIPTION	DRAWN	SIG	DATE	CHKD	SIG	DATE	APP	SIG	DATE



PARKING, STREET MANAGEMENT
AND COMMERCIAL,
3RD FLOOR, CIVIC CENTRE
6 BRIXTON HILL
LONDON, SW2 1EG
020 7926 9000

DRAWN	PP	PROJECT	CYCLE HANGARS - PHASE 8
CHKD	CS	DRAWING TITLE	NARBONNE AVE O/S No76
APP	LM	CLASSIFICATION	CONSULTATION
		PAPER	A4
		SCALE	1:500
DATE	31.07.23	DRAWING NO	DES-CPZ-CH-8000-45
		REVISION	-



REV	DESCRIPTION	DRAWN	SIG	DATE	CHKD	SIG	DATE	APP	SIG	DATE

Lambeth




























PARKING, STREET MANAGEMENT AND COMMERCIAL,
3RD FLOOR, CIVIC CENTRE
6 BRIXTON HILL
LONDON, SW2 1EG
020 7926 9000

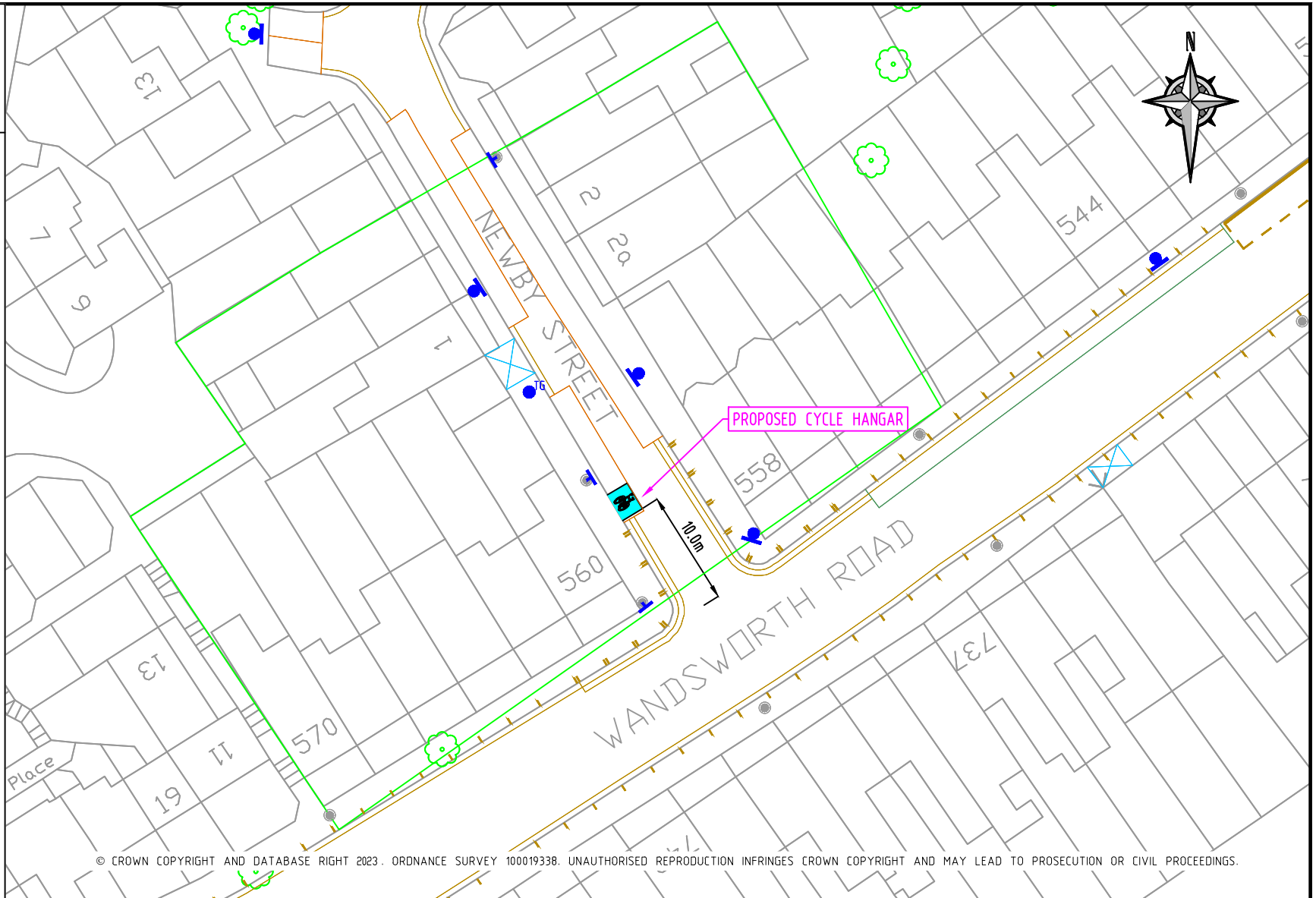
DRAWN	PROJECT	DRAWING TITLE	CLASSIFICATION	PAPER	SCALE	DATE	DRAWING NO	REVISION
PP	CYCLE HANGARS - PHASE 8	NEWBURN ST O/S 1 TO 36	CONSULTATION	A4	1:500	31.07.23	DES-CPZ-CH-8000-16	-

PROPOSED

-  CYCLE HANGAR
-  SIGN ON LC
-  POST & SIGN

EXISTING

-  SINGLE YELLOW LINE
-  DOUBLE YELLOW LINE
-  CROSSOVER
-  CROSSOVER - NOT IN USE
-  CROSSOVER - ILLEGAL
-  ACCESS BAR MARKING
-  ZONE BOUNDARY
-  DISABLED BAY
-  LOADING BAY
-  RESIDENTS BAY
-  BUSINESS BAY
-  PAY BY PHONE ONLY BAY
-  SHARED USE BAY (R, B, PbP)
-  SHARED USE BAY (R, PbP)
-  SHARED USE BAY (B, PbP)
-  SHARED USE BAY (R, B)
-  MOTOR CYCLE BAY
-  CAR CLUB BAY
-  FREE PARKING
-  ELECTRIC VEHICLE BAY
-  ELECTRIC SCOOTER BAY
-  CYCLE HANGAR
-  LAMP COLUMN
-  SIGN ON LC
-  POST & SIGN
-  TREE
-  TREE (PROPOSAL)



© CROWN COPYRIGHT AND DATABASE RIGHT 2023. ORDNANCE SURVEY 100019338. UNAUTHORISED REPRODUCTION INFRINGES CROWN COPYRIGHT AND MAY LEAD TO PROSECUTION OR CIVIL PROCEEDINGS.

REV	DESCRIPTION	DRAWN	SIG	DATE	CHKD	SIG	DATE	APP	SIG	DATE





























Lambeth
 PARKING, STREET MANAGEMENT
 AND COMMERCIAL,
 3RD FLOOR, CIVIC CENTRE
 6 BRIXTON HILL
 LONDON, SW2 1EG
 020 7926 9000

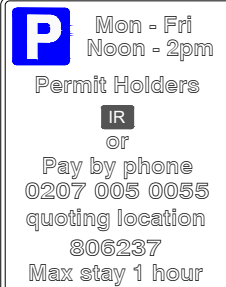
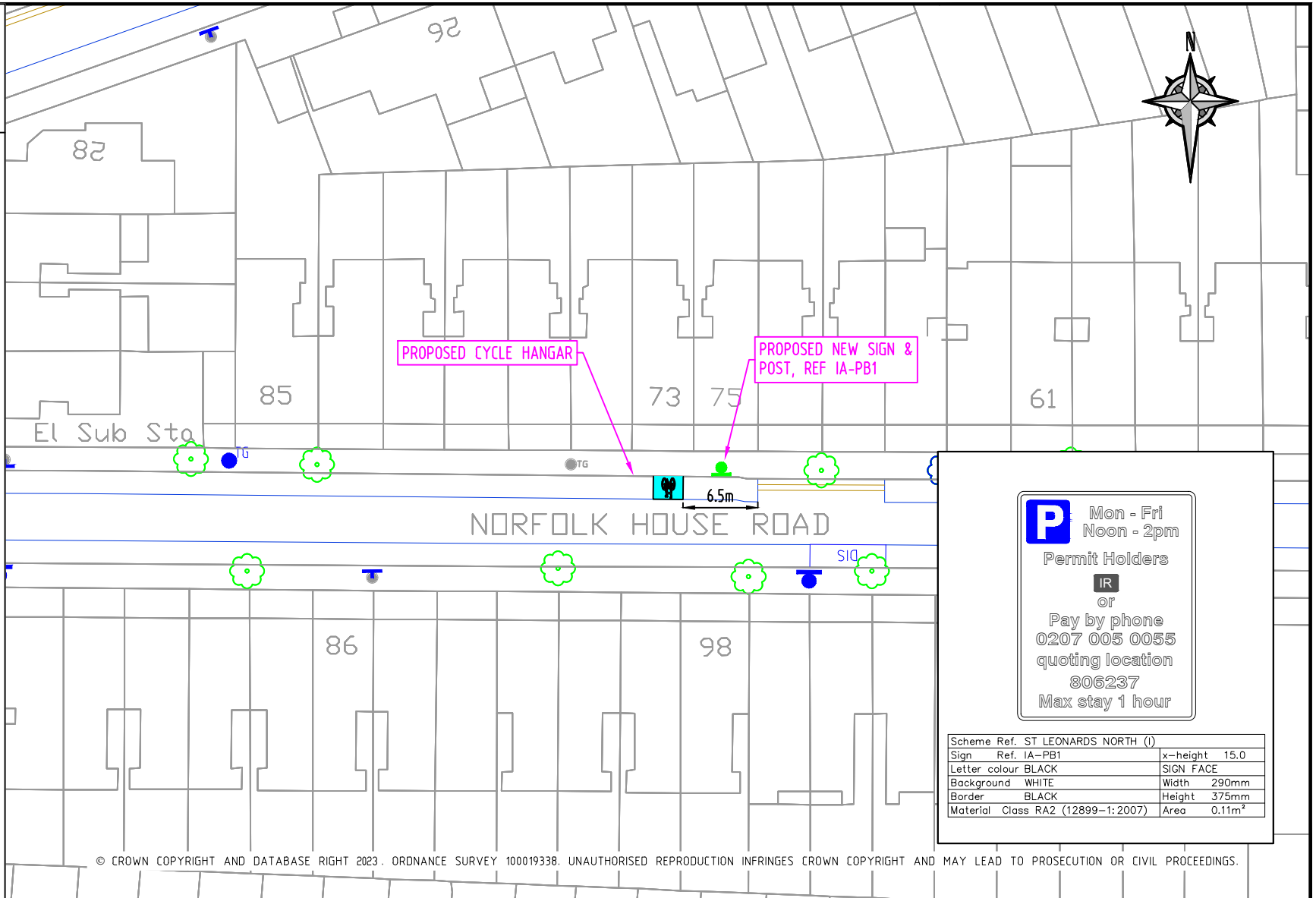
DRAWN	PP	PROJECT	CYCLE HANGARS - PHASE 8		
CHKD	CS	DRAWING TITLE	NEWBY ST SIDE OF No 560 WANDSWORTH RD		
APP	LM	CLASSIFICATION	PAPER	SCALE	
		CONSULTATION	A4	1:500	
DATE	31.07.23	DRAWING NO	DES-CPZ-CH-8000-30		REVISION
					-

PROPOSED

-  CYCLE HANGAR
-  SIGN ON LC
-  POST & SIGN

EXISTING

-  SINGLE YELLOW LINE
-  DOUBLE YELLOW LINE
-  CROSSOVER
-  CROSSOVER - NOT IN USE
-  CROSSOVER - ILLEGAL
-  ACCESS BAR MARKING
-  ZONE BOUNDARY
-  DISABLED BAY
-  LOADING BAY
-  RESIDENTS BAY
-  BUSINESS BAY
-  PAY BY PHONE ONLY BAY
-  SHARED USE BAY (R, B, PbP)
-  SHARED USE BAY (R, PbP)
-  SHARED USE BAY (B, PbP)
-  SHARED USE BAY (R, B)
-  MOTOR CYCLE BAY
-  CAR CLUB BAY
-  FREE PARKING
-  ELECTRIC VEHICLE BAY
-  ELECTRIC SCOOTER BAY
-  CYCLE HANGAR
-  LAMP COLUMN
-  SIGN ON LC
-  POST & SIGN
-  TREE
-  TREE (PROPOSAL)
-  GULLY



Scheme Ref. ST LEONARDS NORTH (I)		
Sign Ref. IA-PB1	x-height	15.0
Letter colour BLACK	SIGN FACE	
Background WHITE	Width	290mm
Border BLACK	Height	375mm
Material Class RA2 (12899-1:2007)	Area	0.11m ²

© CROWN COPYRIGHT AND DATABASE RIGHT 2023. ORDNANCE SURVEY 100019338. UNAUTHORISED REPRODUCTION INFRINGES CROWN COPYRIGHT AND MAY LEAD TO PROSECUTION OR CIVIL PROCEEDINGS.

REV	DESCRIPTION	DRAWN	SIG	DATE	CHKD	SIG	DATE	APP	SIG	DATE





























Lambeth
 PARKING, STREET MANAGEMENT AND COMMERCIAL,
 3RD FLOOR, CIVIC CENTRE
 6 BRIXTON HILL
 LONDON, SW2 1EG
 020 7926 9000

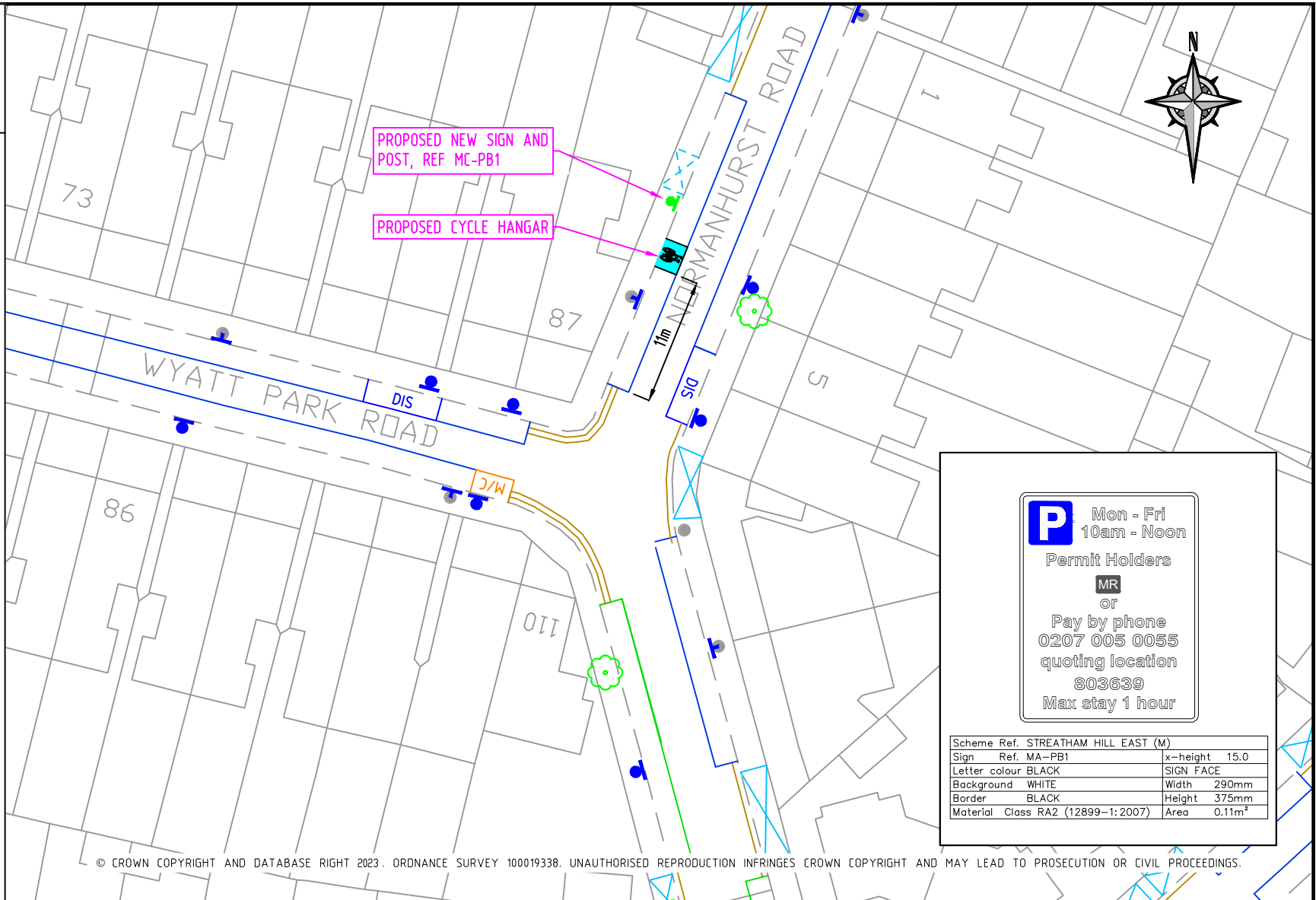
DRAWN	PP	PROJECT	CYCLE HANGARS - PHASE 8		
CHKD	CS	DRAWING TITLE	NORFOLK HOUSE ROAD O/S No73 & 75		
APP	LM	CLASSIFICATION	PAPER	SCALE	
		CONSULTATION	A4	1:500	
DATE	31.07.23	DRAWING NO	DES-CPZ-CH-8000-11		REVISION
					-

PROPOSED

-  CYCLE HANGAR
-  SIGN ON LC
-  POST & SIGN

EXISTING

-  SINGLE YELLOW LINE
-  DOUBLE YELLOW LINE
-  CROSSOVER
-  CROSSOVER - NOT IN USE
-  CROSSOVER - ILLEGAL
-  ACCESS BAR MARKING
-  ZONE BOUNDARY
-  DISABLED BAY
-  LOADING BAY
-  RESIDENTS BAY
-  BUSINESS BAY
-  PAY BY PHONE ONLY BAY
-  SHARED USE BAY (R, B, PbP)
-  SHARED USE BAY (R, PbP)
-  SHARED USE BAY (B, PbP)
-  SHARED USE BAY (R, B)
-  MOTOR CYCLE BAY
-  CAR CLUB BAY
-  FREE PARKING
-  ELECTRIC VEHICLE BAY
-  ELECTRIC SCOOTER BAY
-  CYCLE HANGAR
-  LAMP COLUMN
-  SIGN ON LC
-  POST & SIGN
-  TREE
-  TREE (PROPOSAL)
-  GULLY



P Mon - Fri
10am - Noon
Permit Holders
MR
OR
Pay by phone
0207 005 0055
quoting location
803639
Max stay 1 hour

Scheme Ref. STREATHAM HILL EAST (M)		
Sign Ref. MA-PB1	x-height	15.0
Letter colour BLACK	SIGN FACE	
Background WHITE	Width	290mm
Border BLACK	Height	375mm
Material Class RA2 (12899-1:2007)	Area	0.11m ²

© CROWN COPYRIGHT AND DATABASE RIGHT 2023. ORDNANCE SURVEY 100019338. UNAUTHORISED REPRODUCTION INFRINGES CROWN COPYRIGHT AND MAY LEAD TO PROSECUTION OR CIVIL PROCEEDINGS.

REV	DESCRIPTION	DRAWN	SIG	DATE	CHKD	SIG	DATE	APP	SIG	DATE

Lambeth





























PARKING, STREET MANAGEMENT
AND COMMERCIAL,
3RD FLOOR, CIVIC CENTRE
6 BRIXTON HILL
LONDON, SW2 1EG
020 7926 9000

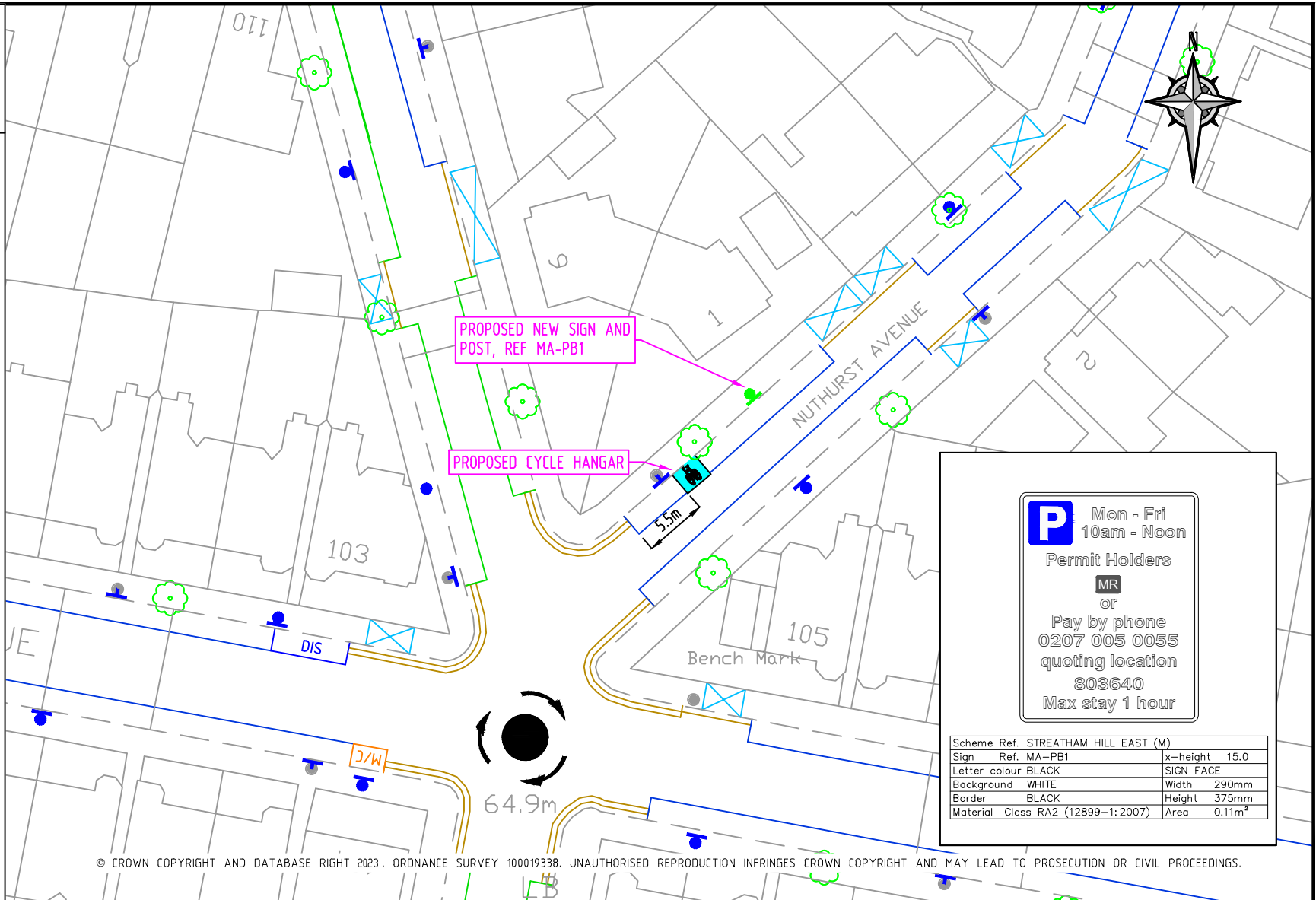
DRAWN	PP	PROJECT	CYCLE HANGARS - PHASE 8		
CHKD	CS	DRAWING TITLE	NORMANHURST RD SIDE OF No87 WYATT PARK RD		
APP	LM	CLASSIFICATION	PAPER	SCALE	
		CONSULTATION	A4	1:500	
DATE	31.07.23	DRAWING NO	DES-CPZ-CH-8000-03		REVISION
					-


PROPOSED

-  CYCLE HANGAR
-  SIGN ON LC
-  POST & SIGN

EXISTING

-  SINGLE YELLOW LINE
-  DOUBLE YELLOW LINE
-  CROSSOVER
-  CROSSOVER - NOT IN USE
-  CROSSOVER - ILLEGAL
-  ACCESS BAR MARKING
-  ZONE BOUNDARY
-  DISABLED BAY
-  LOADING BAY
-  RESIDENTS BAY
-  BUSINESS BAY
-  PAY BY PHONE ONLY BAY
-  SHARED USE BAY (R, B, PbP)
-  SHARED USE BAY (R, PbP)
-  SHARED USE BAY (B, PbP)
-  SHARED USE BAY (R, B)
-  MOTOR CYCLE BAY
-  CAR CLUB BAY
-  FREE PARKING
-  ELECTRIC VEHICLE BAY
-  ELECTRIC SCOOTER BAY
-  CYCLE HANGAR
-  LAMP COLUMN
-  SIGN ON LC
-  POST & SIGN
-  TREE
-  TREE (PROPOSAL)
-  GULLY





Mon - Fri
10am - Noon
Permit Holders
MR
OR
Pay by phone
0207 005 0055
quoting location
803640
Max stay 1 hour

Scheme Ref. STREATHAM HILL EAST (M)		
Sign Ref. MA-PB1	x-height	15.0
Letter colour BLACK	SIGN FACE	
Background WHITE	Width	290mm
Border BLACK	Height	375mm
Material Class RA2 (12899-1:2007)	Area	0.11m ²

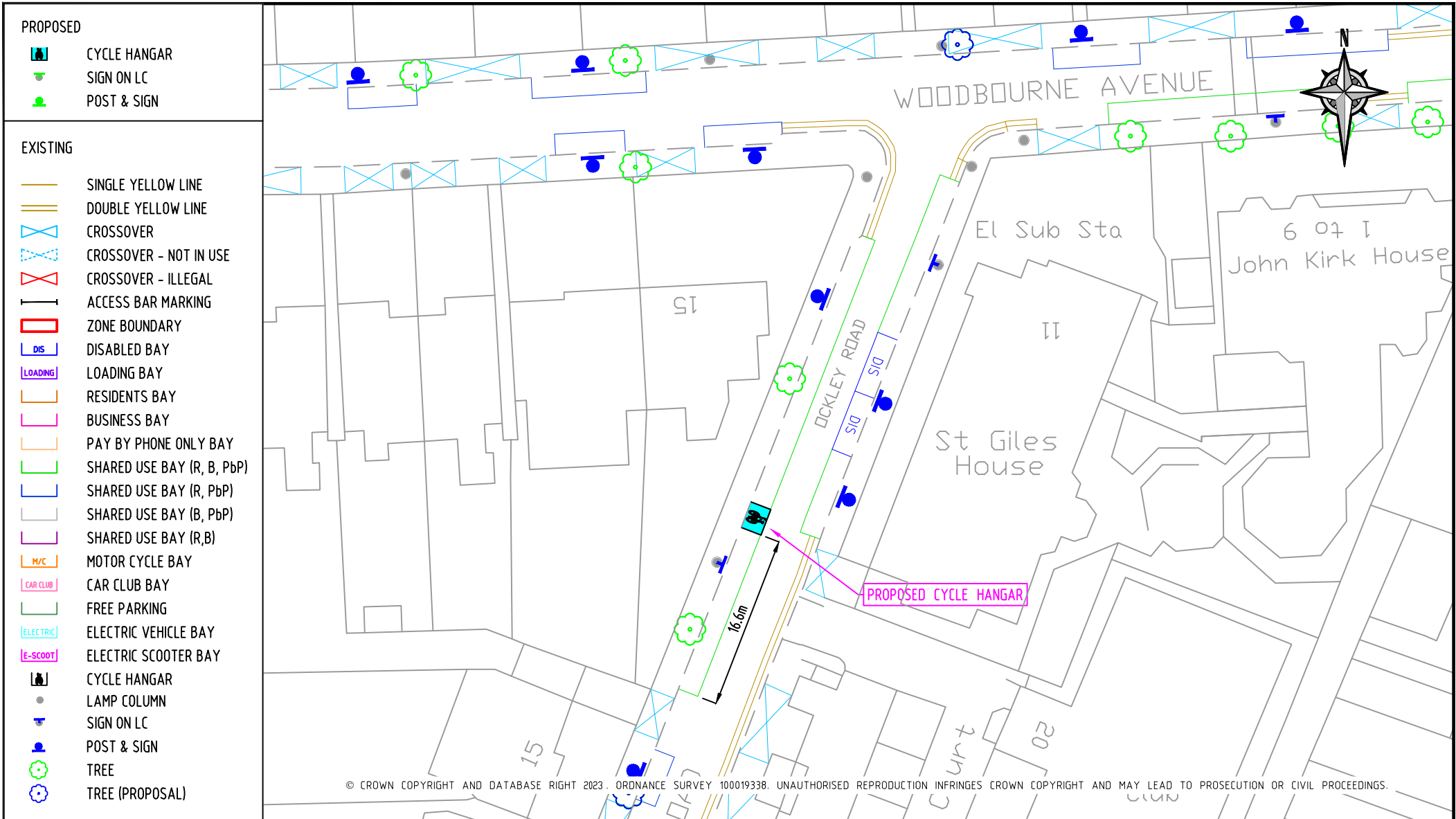
© CROWN COPYRIGHT AND DATABASE RIGHT 2023. ORDNANCE SURVEY 100019338. UNAUTHORISED REPRODUCTION INFRINGES CROWN COPYRIGHT AND MAY LEAD TO PROSECUTION OR CIVIL PROCEEDINGS.

REV	DESCRIPTION	DRAWN	SIG	DATE	CHKD	SIG	DATE	APP	SIG	DATE



PARKING, STREET MANAGEMENT
AND COMMERCIAL,
3RD FLOOR, CIVIC CENTRE
6 BRIXTON HILL
LONDON, SW2 1EG
020 7926 9000

DRAWN	PP	PROJECT	CYCLE HANGARS - PHASE 8	
CHKD	CS	DRAWING TITLE	NUTHURST AVENUE O/S No1	
APP	LM	CLASSIFICATION	CONSULTATION	PAPER A4
		SCALE	1:500	
DATE	31.07.23	DRAWING NO	DES-CPZ-CH-8000-04	REVISION
				-



REV	DESCRIPTION	DRAWN	SIG	DATE	CHKD	SIG	DATE	APP	SIG	DATE

Lambeth




























PARKING, STREET MANAGEMENT AND COMMERCIAL,
3RD FLOOR, CIVIC CENTRE
6 BRIXTON HILL
LONDON, SW2 1EG
020 7926 9000

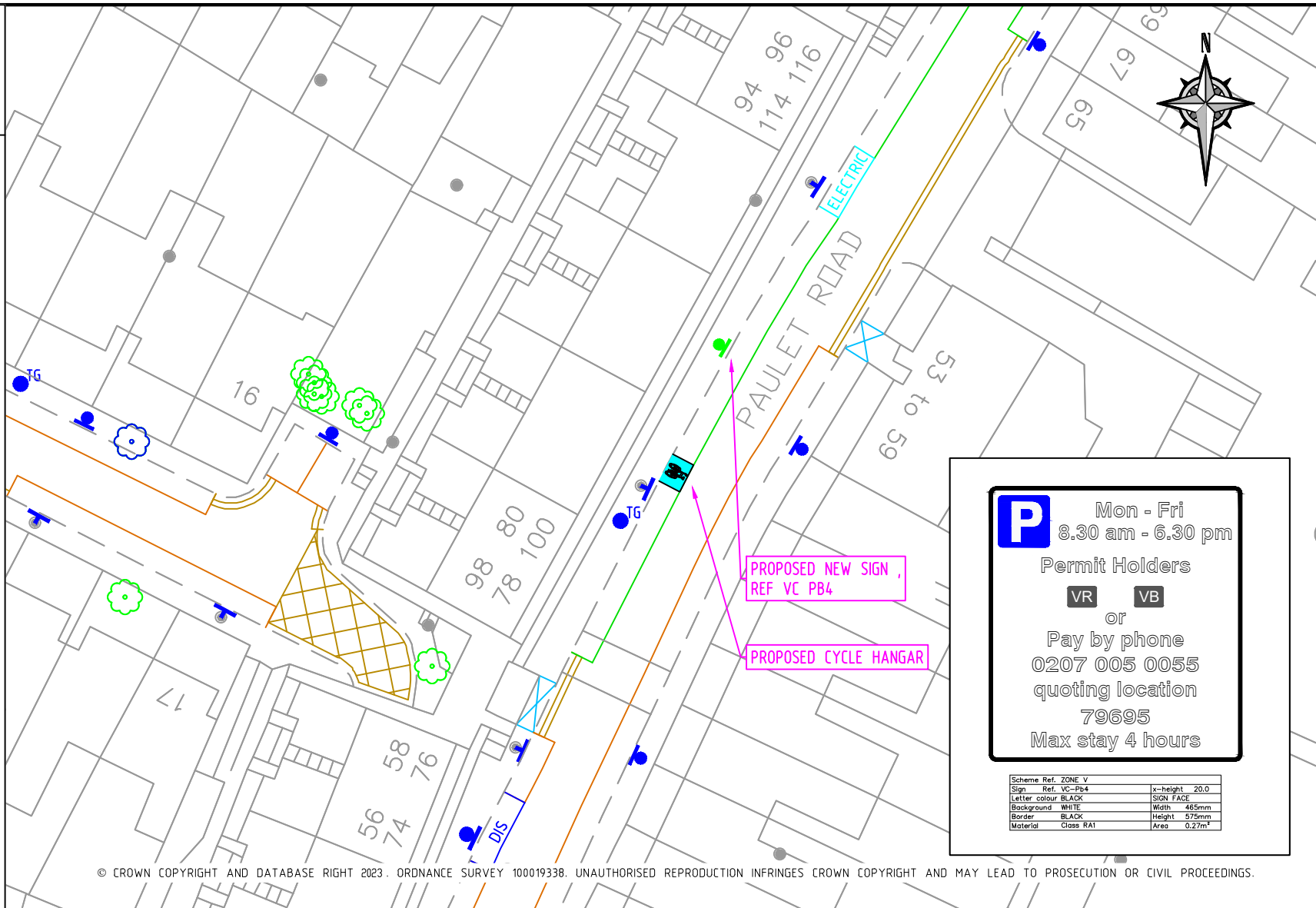
DRAWN	PP	PROJECT	CYCLE HANGARS - PHASE 8		
CHKD	CS	DRAWING TITLE	OCKLEY ROAD SIDE OF No15 WOODBOURNE AVENUE		
APP	LM	CLASSIFICATION	PAPER	SCALE	
		CONSULTATION	A4	1:500	
DATE	31.07.23	DRAWING NO	DES-CPZ-CH-8000-14		REVISION
					-

PROPOSED

-  CYCLE HANGAR
-  SIGN ON LC
-  POST & SIGN

EXISTING

-  SINGLE YELLOW LINE
-  DOUBLE YELLOW LINE
-  CROSSOVER
-  CROSSOVER - NOT IN USE
-  CROSSOVER - ILLEGAL
-  ACCESS BAR MARKING
-  ZONE BOUNDARY
-  DISABLED BAY
-  LOADING BAY
-  RESIDENTS BAY
-  BUSINESS BAY
-  PAY BY PHONE ONLY BAY
-  SHARED USE BAY (R, B, PbP)
-  SHARED USE BAY (R, PbP)
-  SHARED USE BAY (B, PbP)
-  SHARED USE BAY (R, B)
-  MOTOR CYCLE BAY
-  CAR CLUB BAY
-  FREE PARKING
-  ELECTRIC VEHICLE BAY
-  ELECTRIC SCOOTER BAY
-  CYCLE HANGAR
-  LAMP COLUMN
-  SIGN ON LC
-  POST & SIGN
-  TREE
-  TREE (PROPOSAL)



P

Mon - Fri
8.30 am - 6.30 pm

Permit Holders

VR
VB

or

Pay by phone
0207 005 0055
quoting location
79695
Max stay 4 hours

Scheme Ref.	ZONE V	h-height	20.0
Sign Ref.	VC-Pb4	Sign FACE	
Letter colour	BLACK	Width	485mm
Background	WHITE	Height	575mm
Border	BLACK	Area	0.27m ²
Material	Class RA1		

© CROWN COPYRIGHT AND DATABASE RIGHT 2023. ORDNANCE SURVEY 100019338. UNAUTHORISED REPRODUCTION INFRINGES CROWN COPYRIGHT AND MAY LEAD TO PROSECUTION OR CIVIL PROCEEDINGS.

REV	DESCRIPTION	DRAWN	SIG	DATE	CHKD	SIG	DATE	APP	SIG	DATE






























PARKING, STREET MANAGEMENT
 AND COMMERCIAL,
 3RD FLOOR, CIVIC CENTRE
 6 BRIXTON HILL
 LONDON, SW2 1EG
 020 7926 9000

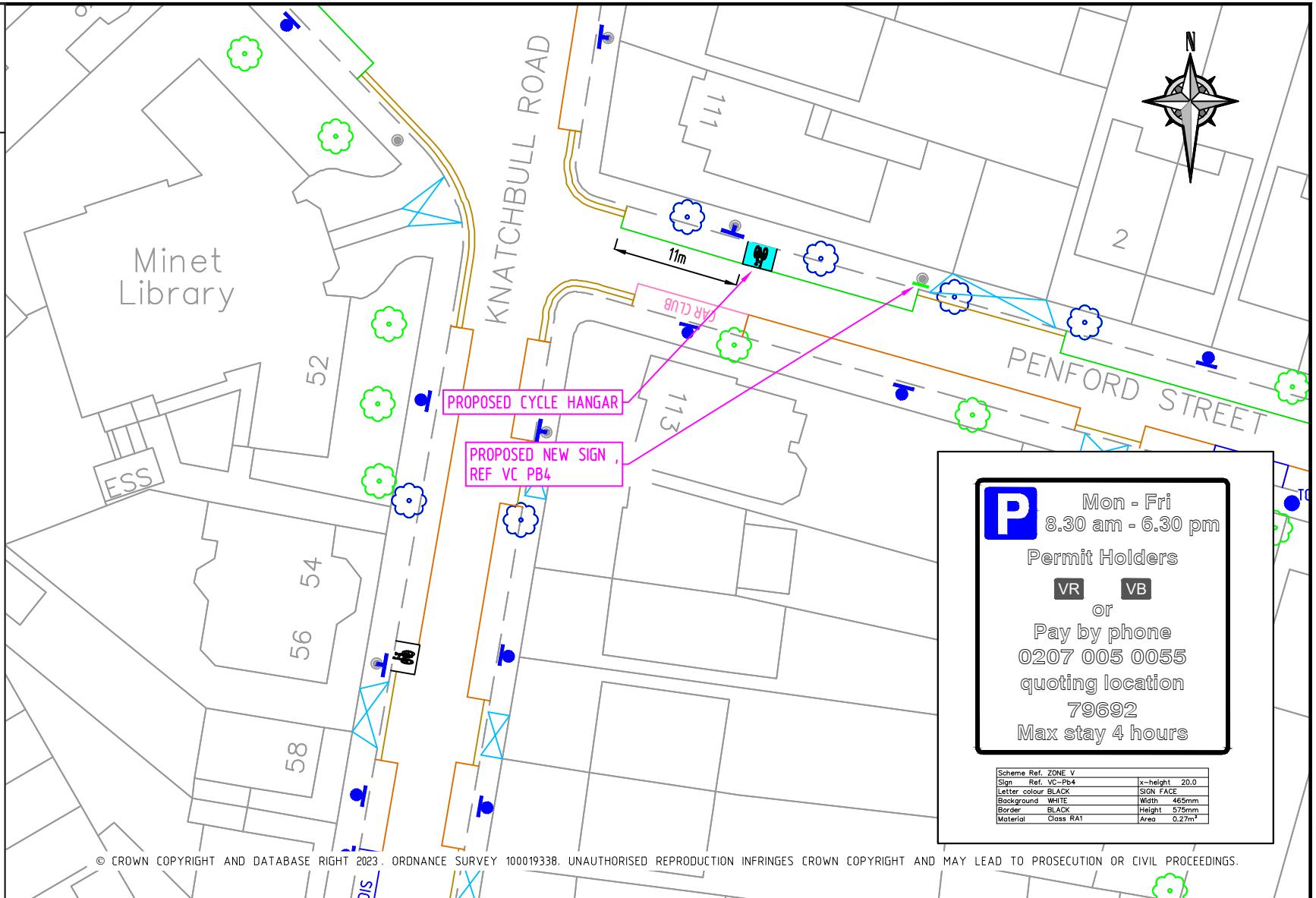
DRAWN	PROJECT		
PP	CYCLE HANGARS - PHASE 8		
CHKD	DRAWING TITLE		
CS	PAULET RD O/S No49 & 51		
APP	CLASSIFICATION	PAPER	SCALE
LM	CONSULTATION	A4	1:500
DATE	DRAWING NO	REVISION	
31.07.23	DES-CPZ-CH-8000-63	-	

PROPOSED

-  CYCLE HANGAR
-  SIGN ON LC
-  POST & SIGN

EXISTING

-  SINGLE YELLOW LINE
-  DOUBLE YELLOW LINE
-  CROSSOVER
-  CROSSOVER - NOT IN USE
-  CROSSOVER - ILLEGAL
-  ACCESS BAR MARKING
-  ZONE BOUNDARY
-  DISABLED BAY
-  LOADING BAY
-  RESIDENTS BAY
-  BUSINESS BAY
-  PAY BY PHONE ONLY BAY
-  SHARED USE BAY (R, B, PbP)
-  SHARED USE BAY (R, PbP)
-  SHARED USE BAY (B, PbP)
-  SHARED USE BAY (R, B)
-  MOTOR CYCLE BAY
-  CAR CLUB BAY
-  FREE PARKING
-  ELECTRIC VEHICLE BAY
-  ELECTRIC SCOOTER BAY
-  CYCLE HANGAR
-  LAMP COLUMN
-  SIGN ON LC
-  POST & SIGN
-  TREE
-  TREE (PROPOSAL)



P

Mon - Fri
8.30 am - 6.30 pm

Permit Holders

VR
VB

or

Pay by phone
0207 005 0055
quoting location
79692
Max stay 4 hours

Scheme Ref.	ZONE V	x-height	20.0
Sign Ref.	VC-Pb4	Sign Face	
Letter colour	BLACK	Width	465mm
Background	WHITE	Height	575mm
Border	BLACK	Area	0.27m ²
Material	Class RA1		

© CROWN COPYRIGHT AND DATABASE RIGHT 2023. ORDNANCE SURVEY 100019338. UNAUTHORISED REPRODUCTION INFRINGES CROWN COPYRIGHT AND MAY LEAD TO PROSECUTION OR CIVIL PROCEEDINGS.

REV	DESCRIPTION	DRAWN	SIG	DATE	CHKD	SIG	DATE	APP	SIG	DATE



Lambeth




























PARKING, STREET MANAGEMENT
AND COMMERCIAL,
3RD FLOOR, CIVIC CENTRE
6 BRIXTON HILL
LONDON, SW2 1EG
020 7926 9000

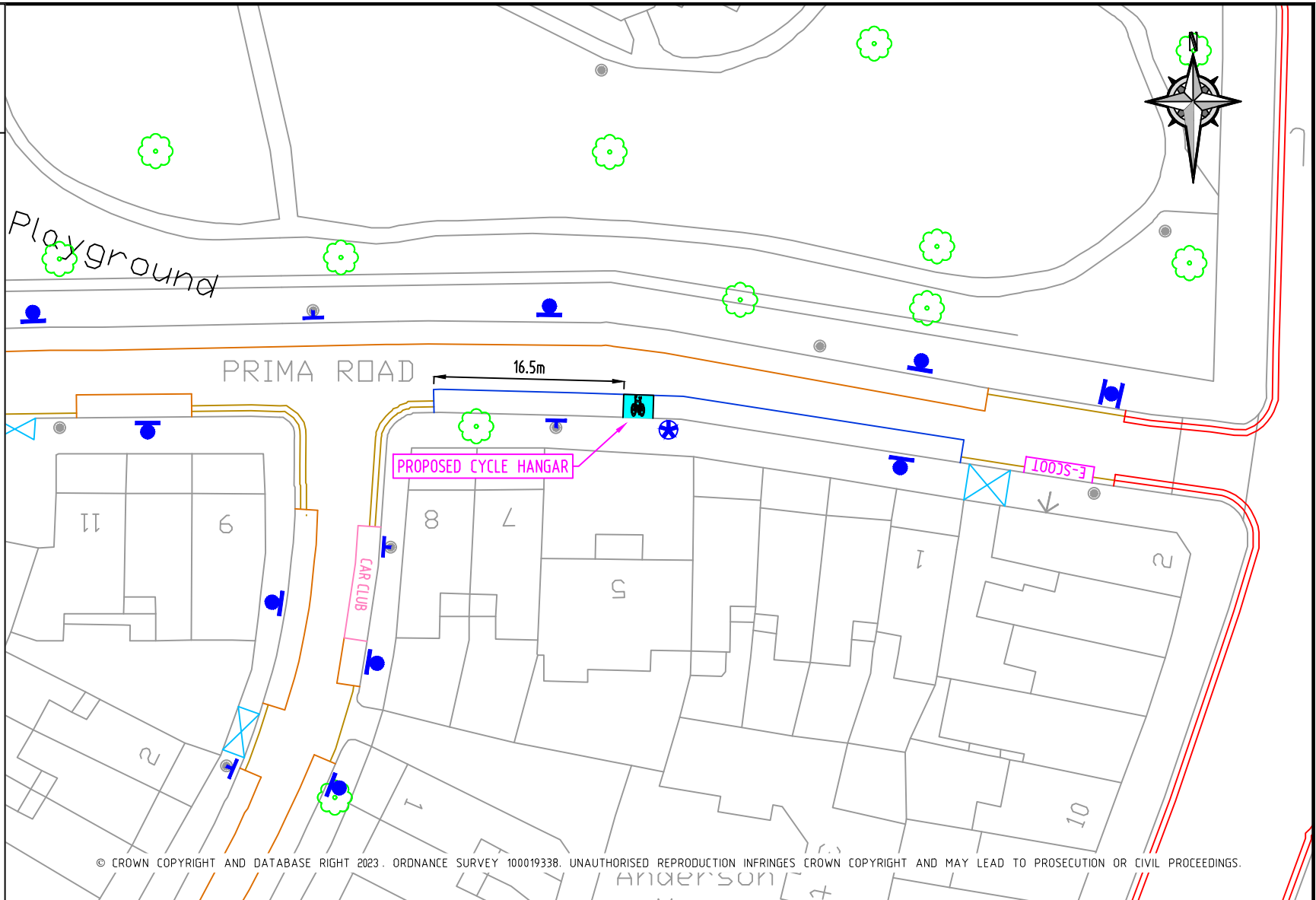
DRAWN	PROJECT	DRAWING TITLE	CLASSIFICATION	PAPER	SCALE	DATE	DRAWING NO	REVISION
PP	CYCLE HANGARS - PHASE 8			A4	1:500	31.07.23	DES-CPZ-CH-8000-46	-
CHKD	CS	PENFORD ST SIDE OF No111 KNATCHBULL RD						
APP	LM	CONSULTATION						
DATE	31.07.23							

PROPOSED

-  CYCLE HANGAR
-  SIGN ON LC
-  POST & SIGN

EXISTING

-  SINGLE YELLOW LINE
-  DOUBLE YELLOW LINE
-  CROSSOVER
-  CROSSOVER - NOT IN USE
-  CROSSOVER - ILLEGAL
-  ACCESS BAR MARKING
-  ZONE BOUNDARY
-  DISABLED BAY
-  LOADING BAY
-  RESIDENTS BAY
-  BUSINESS BAY
-  PAY BY PHONE ONLY BAY
-  SHARED USE BAY (R, B, PbP)
-  SHARED USE BAY (R, PbP)
-  SHARED USE BAY (B, PbP)
-  SHARED USE BAY (R, B)
-  MOTOR CYCLE BAY
-  CAR CLUB BAY
-  FREE PARKING
-  ELECTRIC VEHICLE BAY
-  ELECTRIC SCOOTER BAY
-  CYCLE HANGAR
-  LAMP COLUMN
-  SIGN ON LC
-  POST & SIGN
-  TREE
-  TREE (PROPOSAL)



© CROWN COPYRIGHT AND DATABASE RIGHT 2023. ORDNANCE SURVEY 100019338. UNAUTHORISED REPRODUCTION INFRINGES CROWN COPYRIGHT AND MAY LEAD TO PROSECUTION OR CIVIL PROCEEDINGS.

REV	DESCRIPTION	DRAWN	SIG	DATE	CHKD	SIG	DATE	APP	SIG	DATE





























Lambeth
 PARKING, STREET MANAGEMENT
 AND COMMERCIAL,
 3RD FLOOR, CIVIC CENTRE
 6 BRIXTON HILL
 LONDON, SW2 1EG
 020 7926 9000

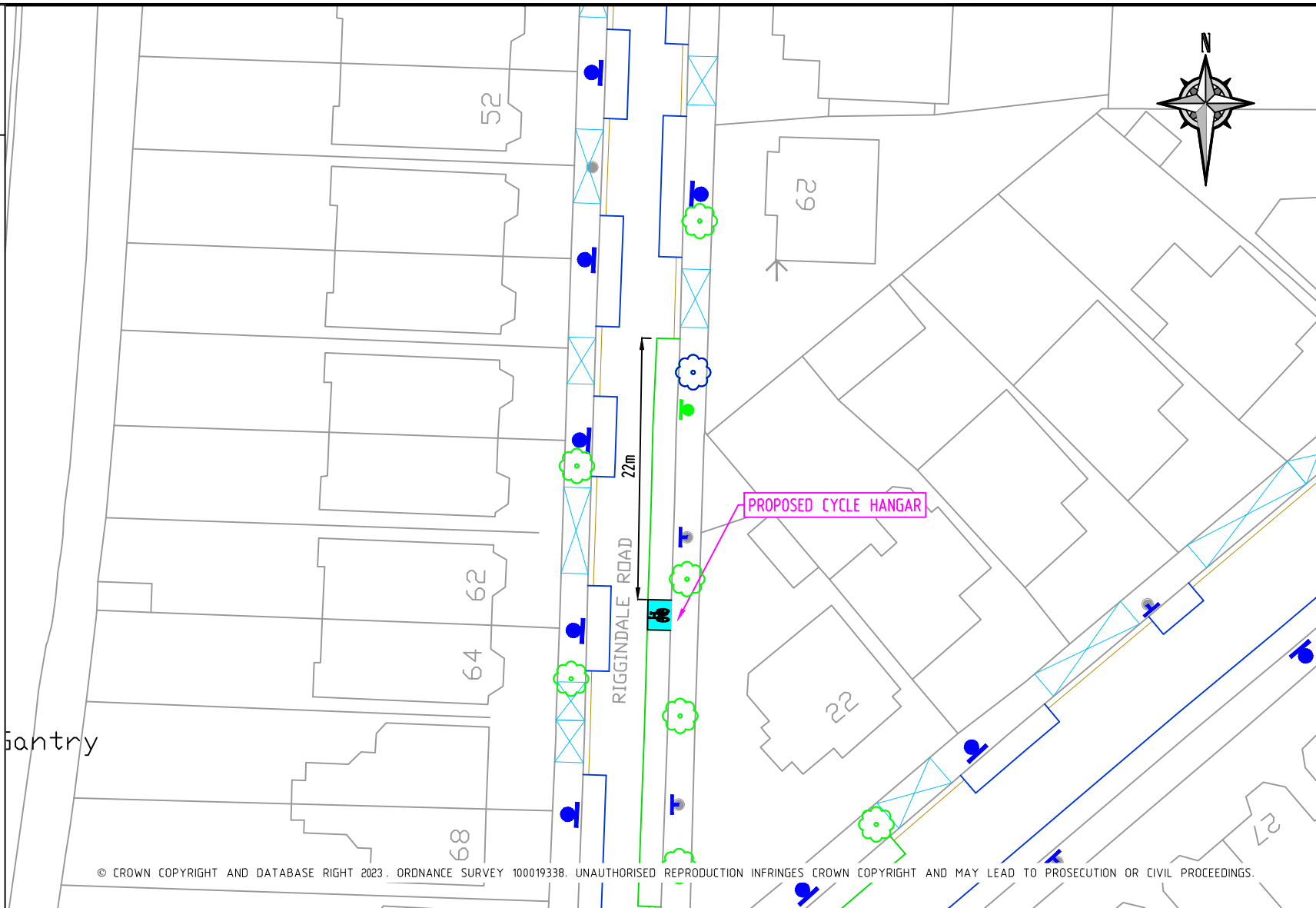
DRAWN	PROJECT		
PP	CYCLE HANGARS - PHASE 8		
CHKD	DRAWING TITLE		
CS	PRIMA RD O/S No5		
APP	CLASSIFICATION	PAPER	SCALE
LM	CONSULTATION	A4	1:500
DATE	DRAWING NO	REVISION	
31.07.23	DES-CPZ-CH-8000-37	-	

PROPOSED

-  CYCLE HANGAR
-  SIGN ON LC
-  POST & SIGN

EXISTING

-  SINGLE YELLOW LINE
-  DOUBLE YELLOW LINE
-  CROSSOVER
-  CROSSOVER - NOT IN USE
-  CROSSOVER - ILLEGAL
-  ACCESS BAR MARKING
-  ZONE BOUNDARY
-  DISABLED BAY
-  LOADING BAY
-  RESIDENTS BAY
-  BUSINESS BAY
-  PAY BY PHONE ONLY BAY
-  SHARED USE BAY (R, B, PbP)
-  SHARED USE BAY (R, PbP)
-  SHARED USE BAY (B, PbP)
-  SHARED USE BAY (R, B)
-  MOTOR CYCLE BAY
-  CAR CLUB BAY
-  FREE PARKING
-  ELECTRIC VEHICLE BAY
-  ELECTRIC SCOOTER BAY
-  CYCLE HANGAR
-  LAMP COLUMN
-  SIGN ON LC
-  POST & SIGN
-  TREE
-  TREE (PROPOSAL)
-  GULLY

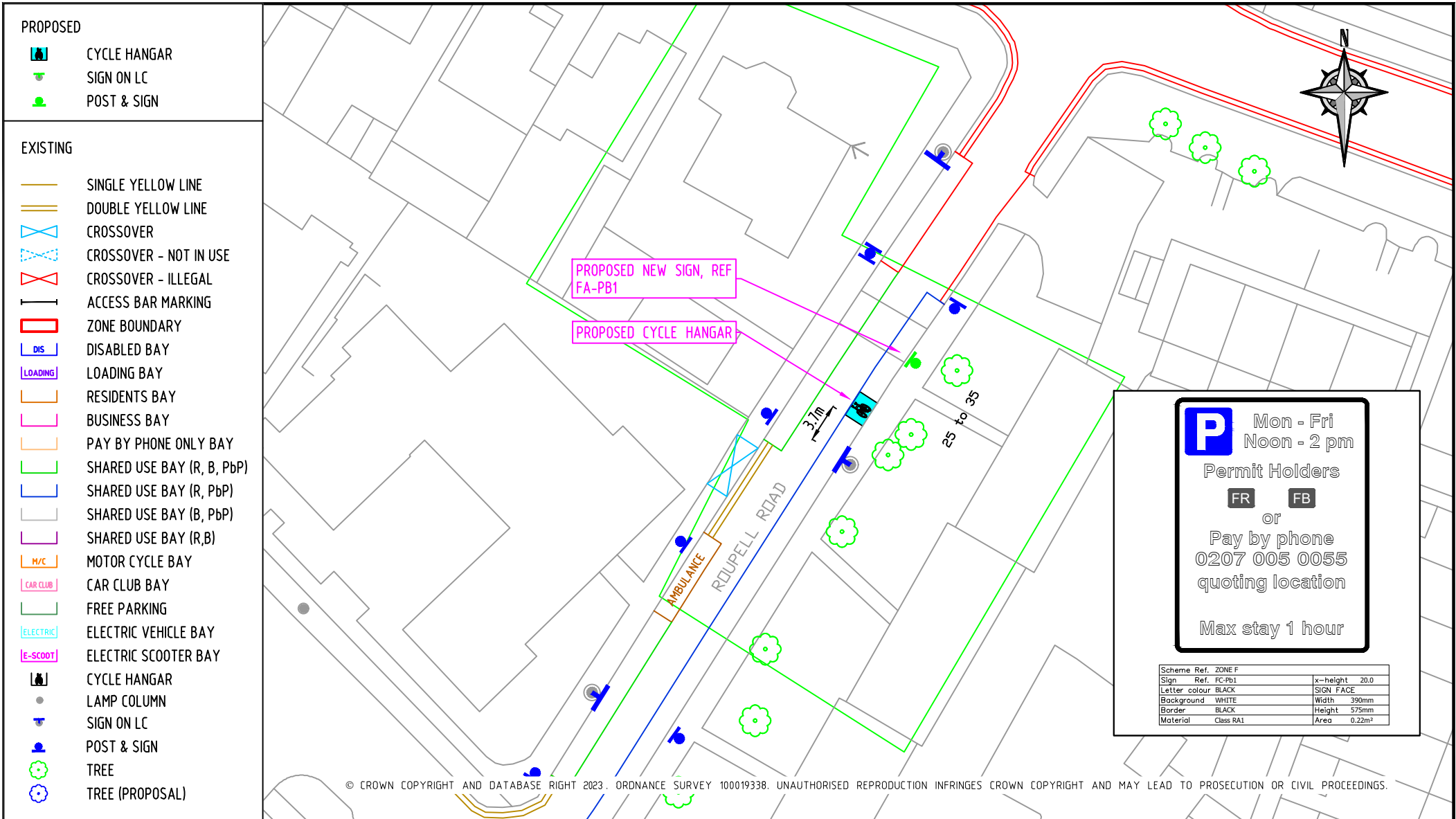


REV	DESCRIPTION	DRAWN	SIG	DATE	CHKD	SIG	DATE	APP	SIG	DATE

Lambeth

PARKING, STREET MANAGEMENT
AND COMMERCIAL,
3RD FLOOR, CIVIC CENTRE
6 BRIXTON HILL
LONDON, SW2 1EG
020 7926 9000

DRAWN	PROJECT		
PP	CYCLE HANGARS - PHASE 8		
CHKD	DRAWING TITLE		
CS	RIGGINDALE ROAD OPP No62		
APP	CLASSIFICATION	PAPER	SCALE
LM	CONSULTATION	A4	1:500
DATE	DRAWING NO	REVISION	
31.07.23	DES-CPZ-CH-8000-10	-	



© CROWN COPYRIGHT AND DATABASE RIGHT 2023. ORDNANCE SURVEY 100019338. UNAUTHORISED REPRODUCTION INFRINGES CROWN COPYRIGHT AND MAY LEAD TO PROSECUTION OR CIVIL PROCEEDINGS.

REV	DESCRIPTION	DRAWN	SIG	DATE	CHKD	SIG	DATE	APP	SIG	DATE





























Lambeth
 PARKING, STREET MANAGEMENT
 AND COMMERCIAL,
 3RD FLOOR, CIVIC CENTRE
 6 BRIXTON HILL
 LONDON, SW2 1EG
 020 7926 9000

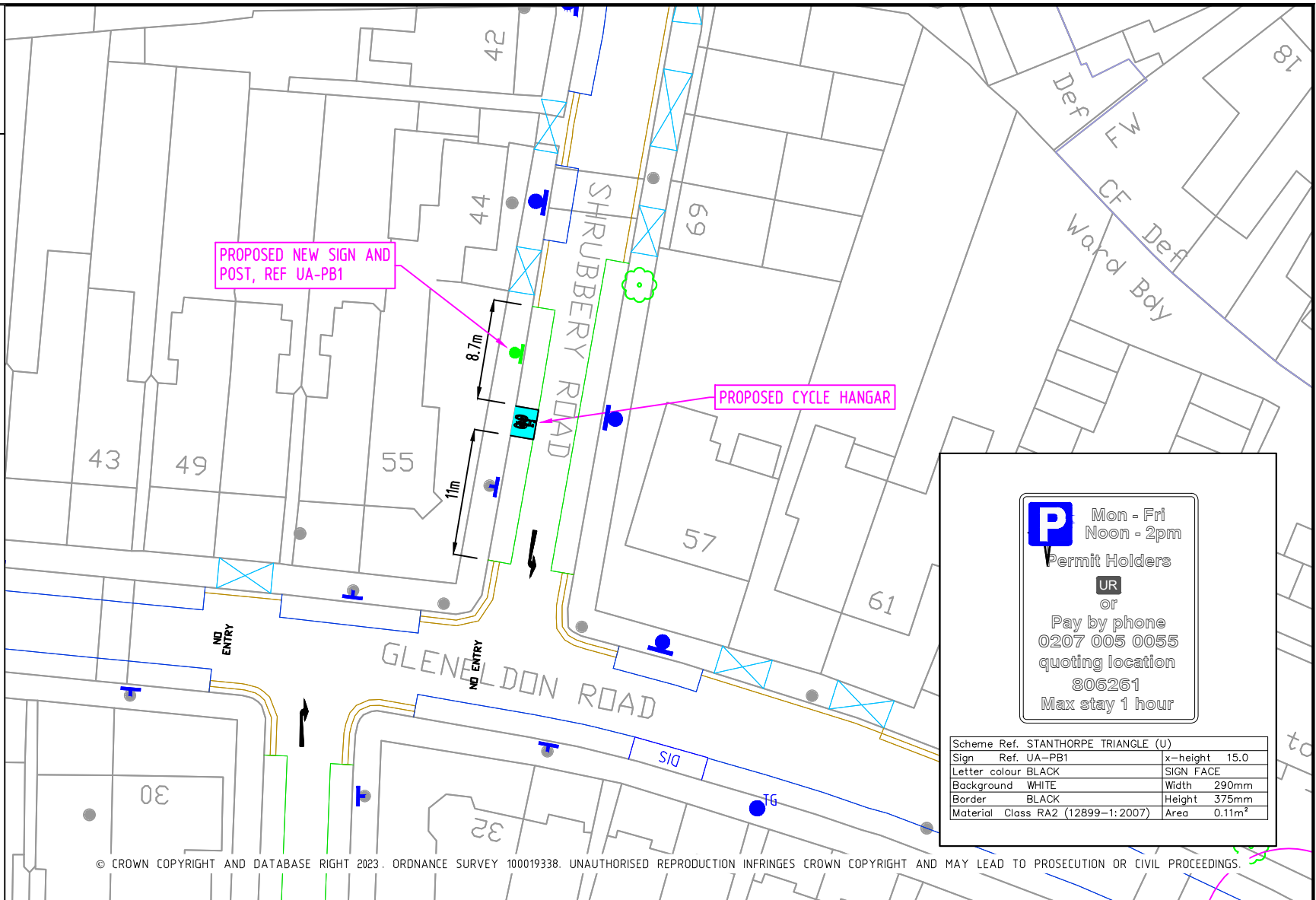
DRAWN	PROJECT	DATE	DRAWING NO	REVISION
PP	CYCLE HANGARS - PHASE 8	31.07.23	DES-CPZ-CH-8000-25	-
CHKD	DRAWING TITLE			
CS	Roupell Rd adj Nos 25 & 35 Roupell Estate			
APP	CLASSIFICATION	PAPER	SCALE	
LM	CONSULTATION	A4	1:500	


PROPOSED

-  CYCLE HANGAR
-  SIGN ON LC
-  POST & SIGN

EXISTING

-  SINGLE YELLOW LINE
-  DOUBLE YELLOW LINE
-  CROSSOVER
-  CROSSOVER - NOT IN USE
-  CROSSOVER - ILLEGAL
-  ACCESS BAR MARKING
-  ZONE BOUNDARY
-  DISABLED BAY
-  LOADING BAY
-  RESIDENTS BAY
-  BUSINESS BAY
-  PAY BY PHONE ONLY BAY
-  SHARED USE BAY (R, B, PbP)
-  SHARED USE BAY (R, PbP)
-  SHARED USE BAY (B, PbP)
-  SHARED USE BAY (R, B)
-  MOTOR CYCLE BAY
-  CAR CLUB BAY
-  FREE PARKING
-  ELECTRIC VEHICLE BAY
-  ELECTRIC SCOOTER BAY
-  CYCLE HANGAR
-  LAMP COLUMN
-  SIGN ON LC
-  POST & SIGN
-  TREE
-  TREE (PROPOSAL)
-  GULLY





Mon - Fri
Noon - 2pm
Permit Holders

UR

OR

Pay by phone
0207 005 0055
quoting location
806261
Max stay 1 hour

Scheme Ref. STANTHORPE TRIANGLE (U)		
Sign Ref. UA-PB1	x-height	15.0
Letter colour BLACK	SIGN FACE	
Background WHITE	Width	290mm
Border BLACK	Height	375mm
Material Class RA2 (12899-1:2007)	Area	0.11m ²

© CROWN COPYRIGHT AND DATABASE RIGHT 2023. ORDNANCE SURVEY 100019338. UNAUTHORISED REPRODUCTION INFRINGES CROWN COPYRIGHT AND MAY LEAD TO PROSECUTION OR CIVIL PROCEEDINGS.

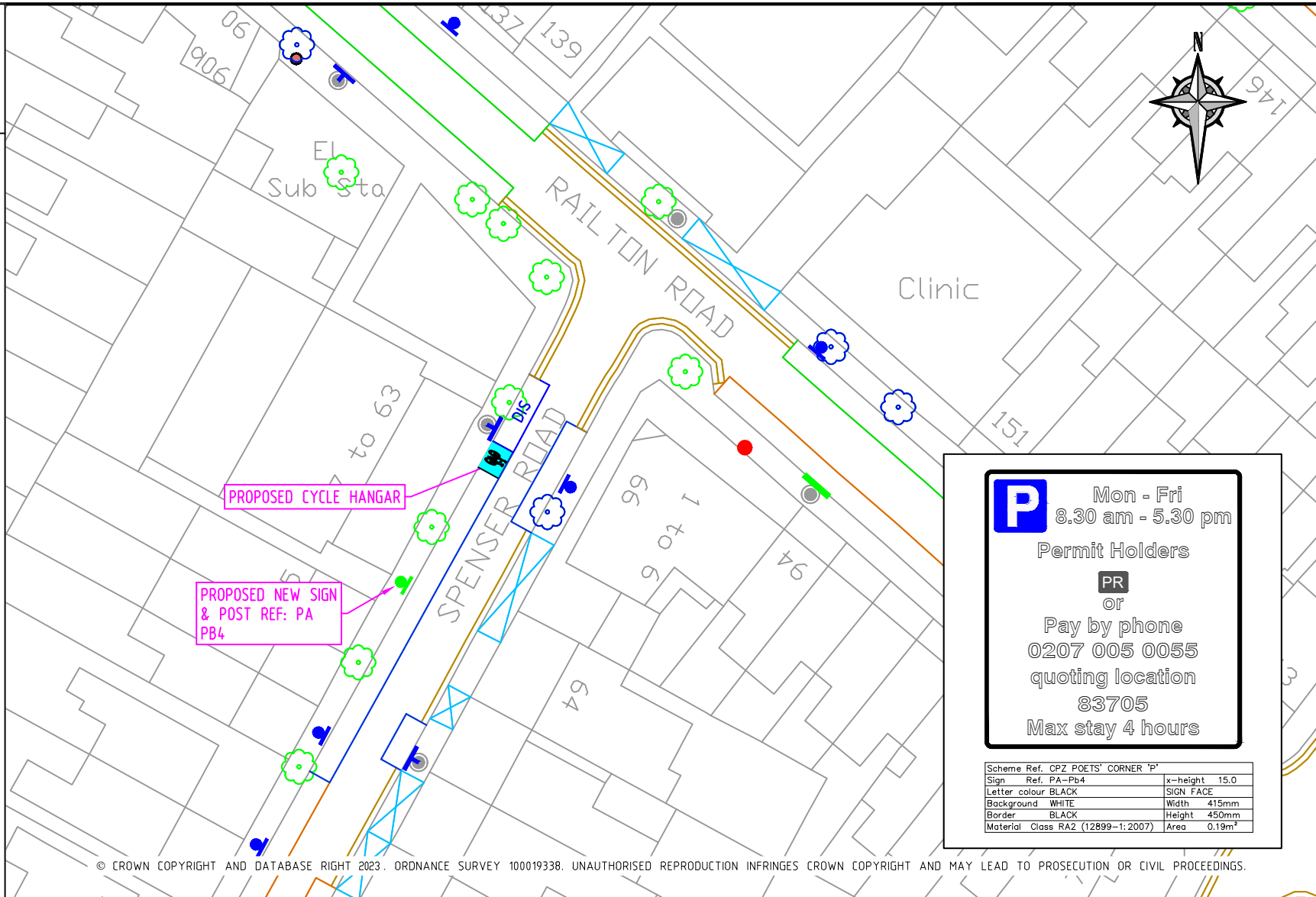
REV	DESCRIPTION	DRAWN	SIG	DATE	CHKD	SIG	DATE	APP	SIG	DATE



PARKING, STREET MANAGEMENT
AND COMMERCIAL,
3RD FLOOR, CIVIC CENTRE
6 BRIXTON HILL
LONDON, SW2 1EG
020 7926 9000

DRAWN	PROJECT		
PP	CYCLE HANGARS - PHASE 8		
CHKD	DRAWING TITLE		
CS	SHRUBBERY RD SIDE OF N655 GLENLONDON RD		
APP	CLASSIFICATION	PAPER	SCALE
LM	CONSULTATION	A4	1:500
DATE	DRAWING NO	REVISION	
31.07.23	DES-CPZ-CH-8000-01	-	

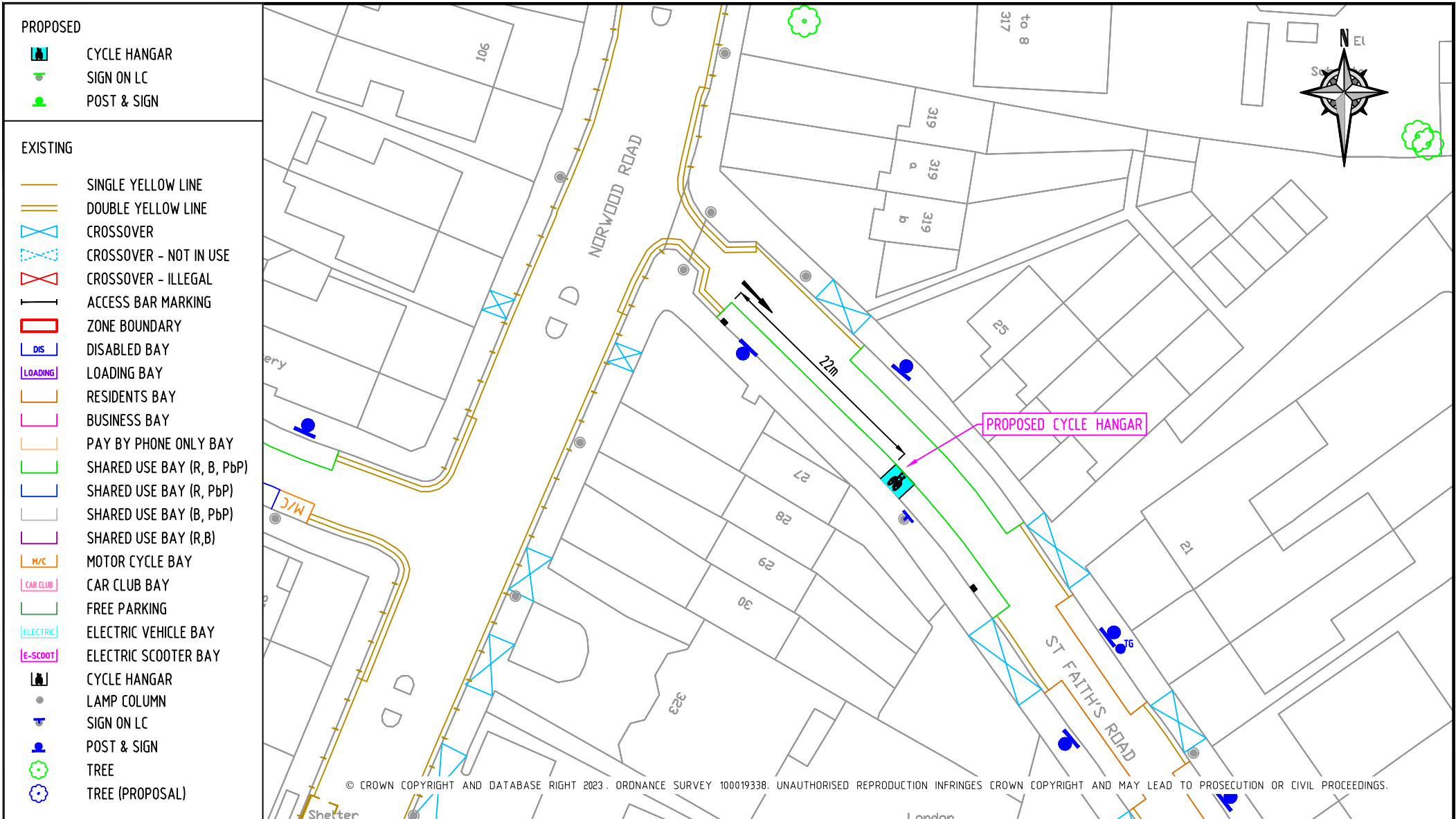
- PROPOSED**
- CYCLE HANGAR
 - SIGN ON LC
 - POST & SIGN
- EXISTING**
- SINGLE YELLOW LINE
 - DOUBLE YELLOW LINE
 - CROSSOVER
 - CROSSOVER - NOT IN USE
 - CROSSOVER - ILLEGAL
 - ACCESS BAR MARKING
 - ZONE BOUNDARY
 - DISABLED BAY
 - LOADING BAY
 - RESIDENTS BAY
 - BUSINESS BAY
 - PAY BY PHONE ONLY BAY
 - SHARED USE BAY (R, B, PbP)
 - SHARED USE BAY (R, PbP)
 - SHARED USE BAY (B, PbP)
 - SHARED USE BAY (R, B)
 - MOTOR CYCLE BAY
 - CAR CLUB BAY
 - FREE PARKING
 - ELECTRIC VEHICLE BAY
 - ELECTRIC SCOOTER BAY
 - CYCLE HANGAR
 - LAMP COLUMN
 - SIGN ON LC
 - POST & SIGN
 - TREE
 - TREE (PROPOSAL)



REV	DESCRIPTION	DRAWN	SIG	DATE	CHKD	SIG	DATE	APP	SIG	DATE

Lambeth
 PARKING, STREET MANAGEMENT
 AND COMMERCIAL,
 3RD FLOOR, CIVIC CENTRE
 6 BRIXTON HILL
 LONDON, SW2 1EG
 020 7926 9000

DRAWN	PROJECT		
PP	CYCLE HANGARS - PHASE 8		
CHKD	DRAWING TITLE		
CS	SPENSER ROAD O/S 57 TO 63		
APP	CLASSIFICATION	PAPER	SCALE
LM	CONSULTATION	A4	1:500
DATE	DRAWING NO	REVISION	
31.07.23	DES-CPZ-CH-8000-64	-	

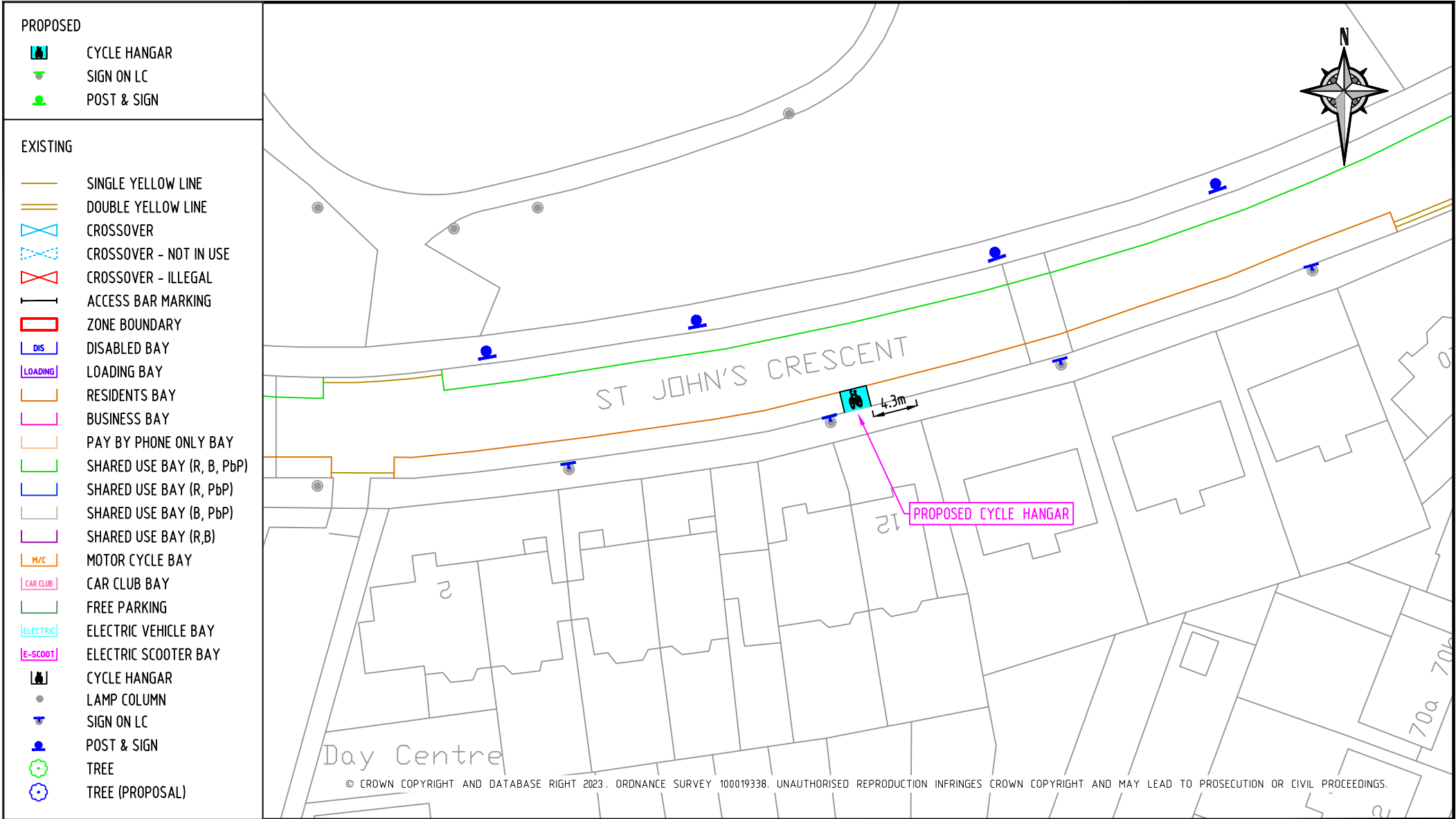


REV	DESCRIPTION	DRAWN	SIG	DATE	CHKD	SIG	DATE	APP	SIG	DATE

Lambeth

PARKING, STREET MANAGEMENT AND COMMERCIAL,
3RD FLOOR, CIVIC CENTRE
6 BRIXTON HILL
LONDON, SW2 1EG
020 7926 9000

DRAWN	PROJECT	DATE	REVISION
PP	CYCLE HANGARS - PHASE 8	31.07.23	-
CHKD	DRAWING TITLE		
CS	ST FAITH'S ROAD OPP No 24 & 25		
APP	CLASSIFICATION	PAPER	SCALE
LM	CONSULTATION	A4	1:500
DATE	DRAWING NO		
31.07.23	DES-CPZ-CH-8000-26		



REV	DESCRIPTION	DRAWN	SIG	DATE	CHKD	SIG	DATE	APP	SIG	DATE

Lambeth





























PARKING, STREET MANAGEMENT AND COMMERCIAL,
3RD FLOOR, CIVIC CENTRE
6 BRIXTON HILL
LONDON, SW2 1EG
020 7926 9000

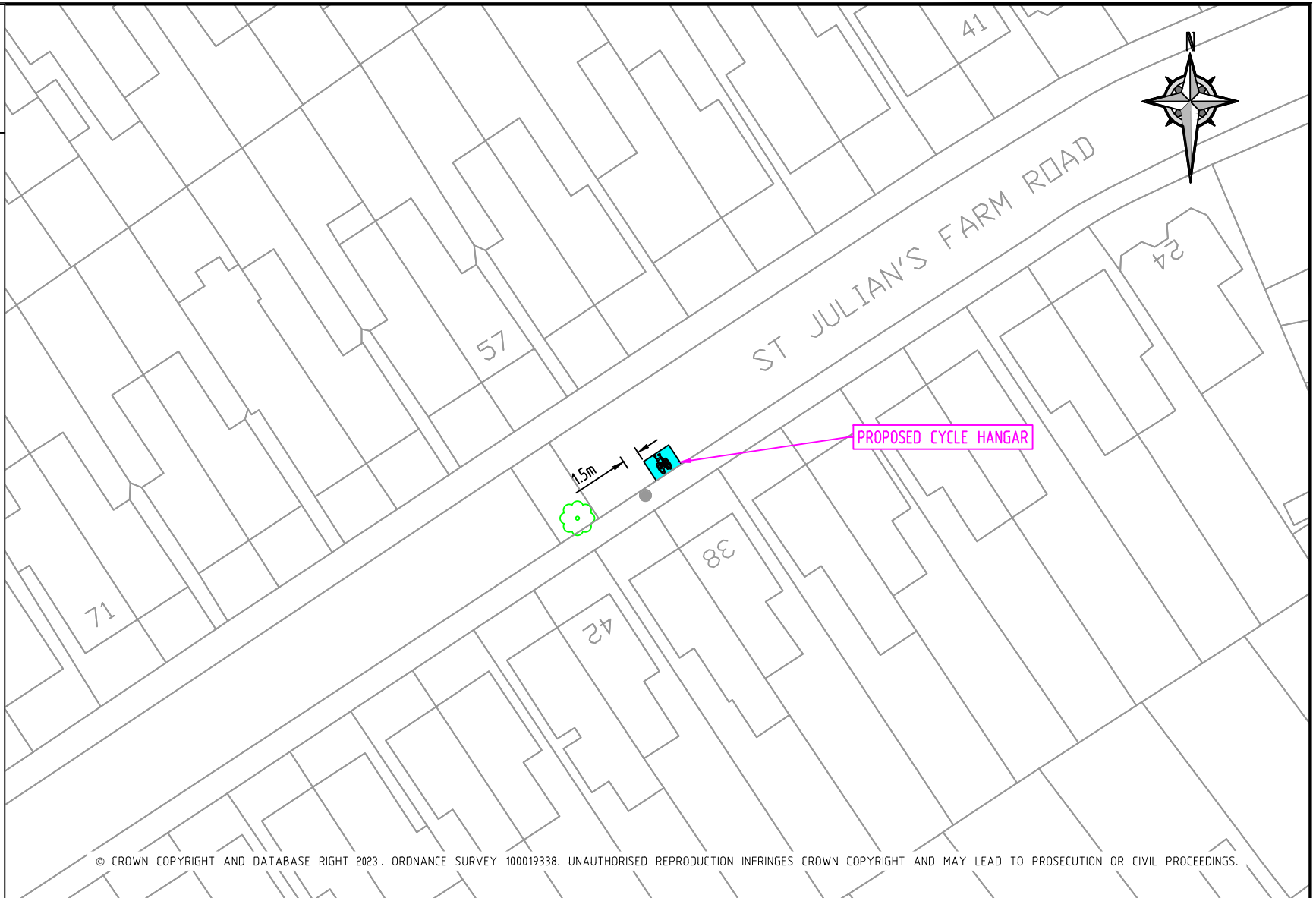
DRAWN	PROJECT	DRAWING TITLE	CLASSIFICATION	PAPER	SCALE	DATE	DRAWING NO	REVISION
PP	CYCLE HANGARS - PHASE 8	ST JOHN'S CRESCENT O/S No12	CONSULTATION	A4	1:500	31.07.23	DES-CPZ-CH-8000-21	-

PROPOSED

-  CYCLE HANGAR
-  SIGN ON LC
-  POST & SIGN

EXISTING

-  SINGLE YELLOW LINE
-  DOUBLE YELLOW LINE
-  CROSSOVER
-  CROSSOVER - NOT IN USE
-  CROSSOVER - ILLEGAL
-  ACCESS BAR MARKING
-  ZONE BOUNDARY
-  DISABLED BAY
-  LOADING BAY
-  RESIDENTS BAY
-  BUSINESS BAY
-  PAY BY PHONE ONLY BAY
-  SHARED USE BAY (R, B, PbP)
-  SHARED USE BAY (R, PbP)
-  SHARED USE BAY (B, PbP)
-  SHARED USE BAY (R, B)
-  MOTOR CYCLE BAY
-  CAR CLUB BAY
-  FREE PARKING
-  ELECTRIC VEHICLE BAY
-  ELECTRIC SCOOTER BAY
-  CYCLE HANGAR
-  LAMP COLUMN
-  SIGN ON LC
-  POST & SIGN
-  TREE
-  TREE (PROPOSAL)
-  GULLY



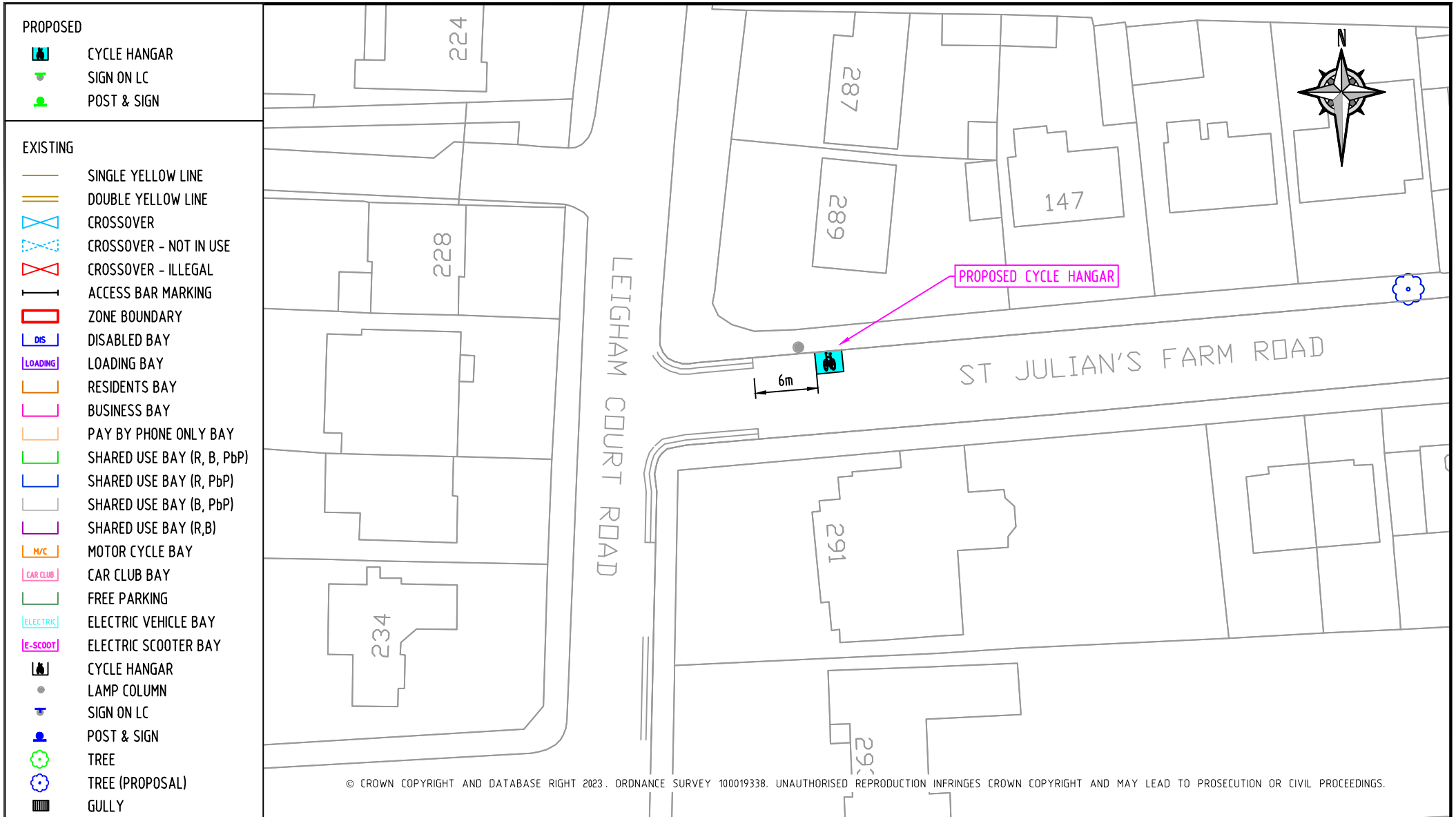
© CROWN COPYRIGHT AND DATABASE RIGHT 2023. ORDNANCE SURVEY 100019338. UNAUTHORISED REPRODUCTION INFRINGES CROWN COPYRIGHT AND MAY LEAD TO PROSECUTION OR CIVIL PROCEEDINGS.

REV	DESCRIPTION	DRAWN	SIG	DATE	CHKD	SIG	DATE	APP	SIG	DATE



PARKING, STREET MANAGEMENT
AND COMMERCIAL,
3RD FLOOR, CIVIC CENTRE
6 BRIXTON HILL
LONDON, SW2 1EG
020 7926 9000





























DRAWN	PP	PROJECT	CYCLE HANGARS - PHASE 8		
CHKD	CS	DRAWING TITLE	ST JULIANS FARM RD O/S No38		
APP	LM	CLASSIFICATION	PAPER	SCALE	
		CONSULTATION	A4	1:500	
DATE	31.07.23	DRAWING NO	DES-CPZ-CH-8888-10		REVISION
					- 71



PROPOSED

-  CYCLE HANGAR
-  SIGN ON LC
-  POST & SIGN

EXISTING

-  SINGLE YELLOW LINE
-  DOUBLE YELLOW LINE
-  CROSSOVER
-  CROSSOVER - NOT IN USE
-  CROSSOVER - ILLEGAL
-  ACCESS BAR MARKING
-  ZONE BOUNDARY
-  DISABLED BAY
-  LOADING BAY
-  RESIDENTS BAY
-  BUSINESS BAY
-  PAY BY PHONE ONLY BAY
-  SHARED USE BAY (R, B, PbP)
-  SHARED USE BAY (R, PbP)
-  SHARED USE BAY (B, PbP)
-  SHARED USE BAY (R, B)
-  MOTOR CYCLE BAY
-  CAR CLUB BAY
-  FREE PARKING
-  ELECTRIC VEHICLE BAY
-  ELECTRIC SCOOTER BAY
-  CYCLE HANGAR
-  LAMP COLUMN
-  SIGN ON LC
-  POST & SIGN
-  TREE
-  TREE (PROPOSAL)
-  GULLY

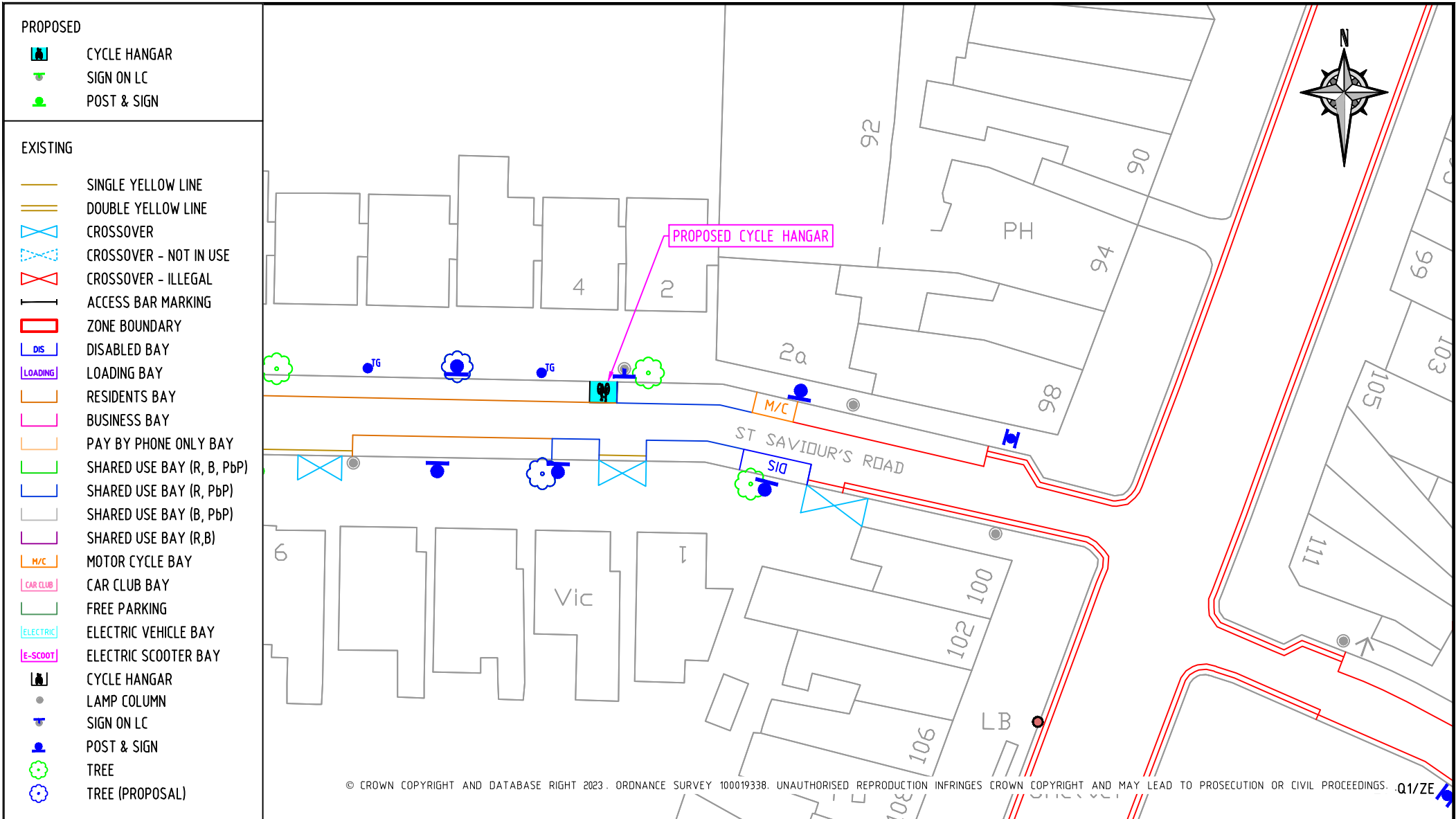
© CROWN COPYRIGHT AND DATABASE RIGHT 2023. ORDNANCE SURVEY 100019338. UNAUTHORISED REPRODUCTION INFRINGES CROWN COPYRIGHT AND MAY LEAD TO PROSECUTION OR CIVIL PROCEEDINGS.

REV	DESCRIPTION	DRAWN	SIG	DATE	CHKD	SIG	DATE	APP	SIG	DATE



Lambeth
 PARKING, STREET MANAGEMENT
 AND COMMERCIAL,
 3RD FLOOR, CIVIC CENTRE
 6 BRIXTON HILL
 LONDON, SW2 1EG
 020 7926 9000

DRAWN	PP	PROJECT	CYCLE HANGARS - PHASE 8		
CHKD	CS	DRAWING TITLE	ST JULIAN'S FARM ROAD SIDE OF No289 LEIGHAM COURT ROAD		
APP	LM	CLASSIFICATION	PAPER	SCALE	
		CONSULTATION	A4	1:500	
DATE	31.07.23	DRAWING NO	DES-CPZ-CH-8888-08		REVISION
					-



REV	DESCRIPTION	DRAWN	SIG	DATE	CHKD	SIG	DATE	APP	SIG	DATE

Lambeth




























PARKING, STREET MANAGEMENT AND COMMERCIAL,
3RD FLOOR, CIVIC CENTRE
6 BRIXTON HILL
LONDON, SW2 1EG
020 7926 9000

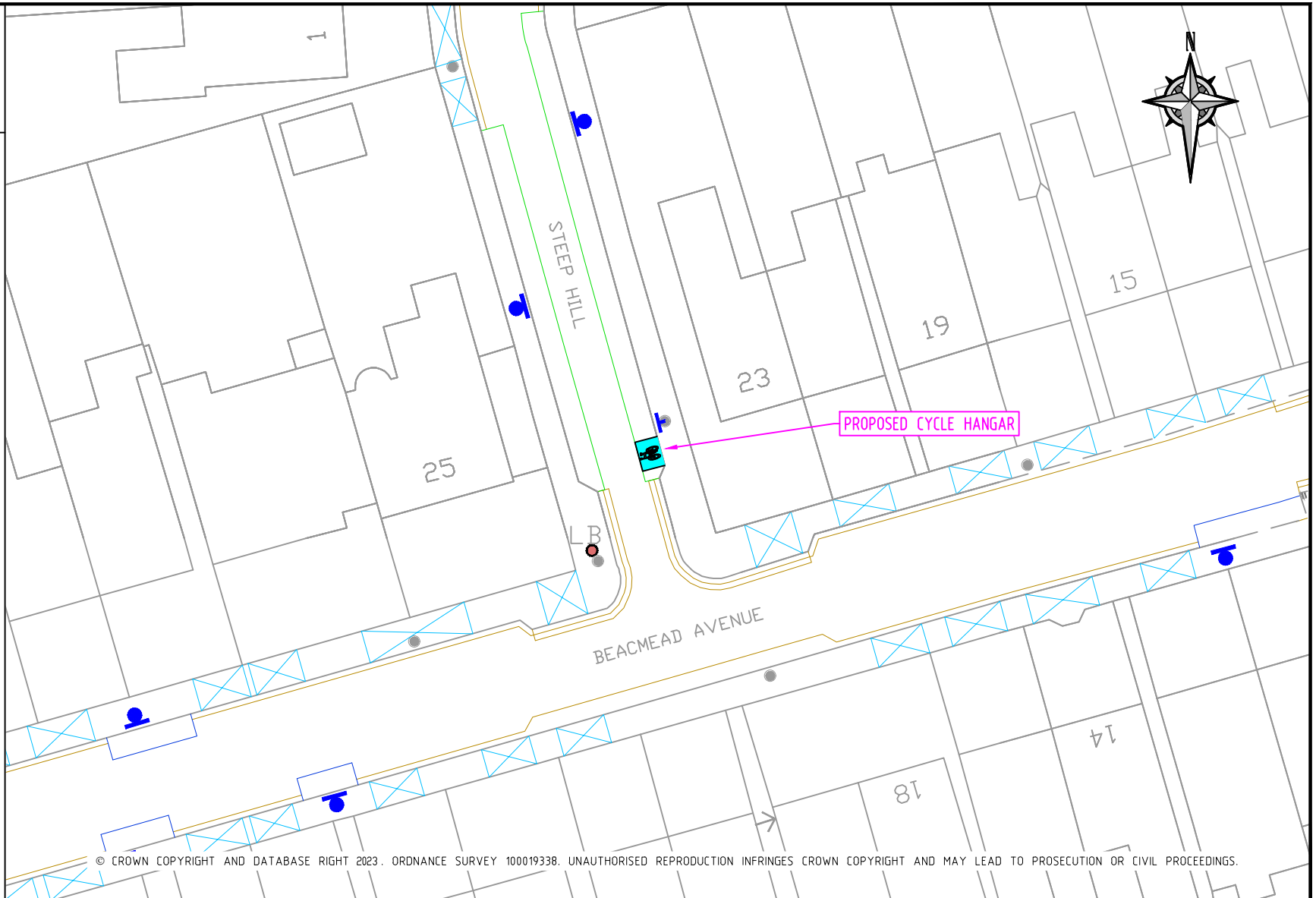
DRAWN	PP	PROJECT	CYCLE HANGARS - PHASE 8		
CHKD	CS	DRAWING TITLE	ST SAVIOURS ROAD O/S No4		
APP	LM	CLASSIFICATION	PAPER	SCALE	
		CONSULTATION	A4	1:500	
DATE	31.07.23	DRAWING NO	DES-CPZ-CH-8000-52		REVISION
					-

PROPOSED

-  CYCLE HANGAR
-  SIGN ON LC
-  POST & SIGN

EXISTING

-  SINGLE YELLOW LINE
-  DOUBLE YELLOW LINE
-  CROSSOVER
-  CROSSOVER - NOT IN USE
-  CROSSOVER - ILLEGAL
-  ACCESS BAR MARKING
-  ZONE BOUNDARY
-  DISABLED BAY
-  LOADING BAY
-  RESIDENTS BAY
-  BUSINESS BAY
-  PAY BY PHONE ONLY BAY
-  SHARED USE BAY (R, B, PbP)
-  SHARED USE BAY (R, PbP)
-  SHARED USE BAY (B, PbP)
-  SHARED USE BAY (R, B)
-  MOTOR CYCLE BAY
-  CAR CLUB BAY
-  FREE PARKING
-  ELECTRIC VEHICLE BAY
-  ELECTRIC SCOOTER BAY
-  CYCLE HANGAR
-  LAMP COLUMN
-  SIGN ON LC
-  POST & SIGN
-  TREE
-  TREE (PROPOSAL)



© CROWN COPYRIGHT AND DATABASE RIGHT 2023. ORDNANCE SURVEY 100019338. UNAUTHORISED REPRODUCTION INFRINGES CROWN COPYRIGHT AND MAY LEAD TO PROSECUTION OR CIVIL PROCEEDINGS.

REV	DESCRIPTION	DRAWN	SIG	DATE	CHKD	SIG	DATE	APP	SIG	DATE

Lambeth




























PARKING, STREET MANAGEMENT AND COMMERCIAL,
3RD FLOOR, CIVIC CENTRE
6 BRIXTON HILL
LONDON, SW2 1EG
020 7926 9000

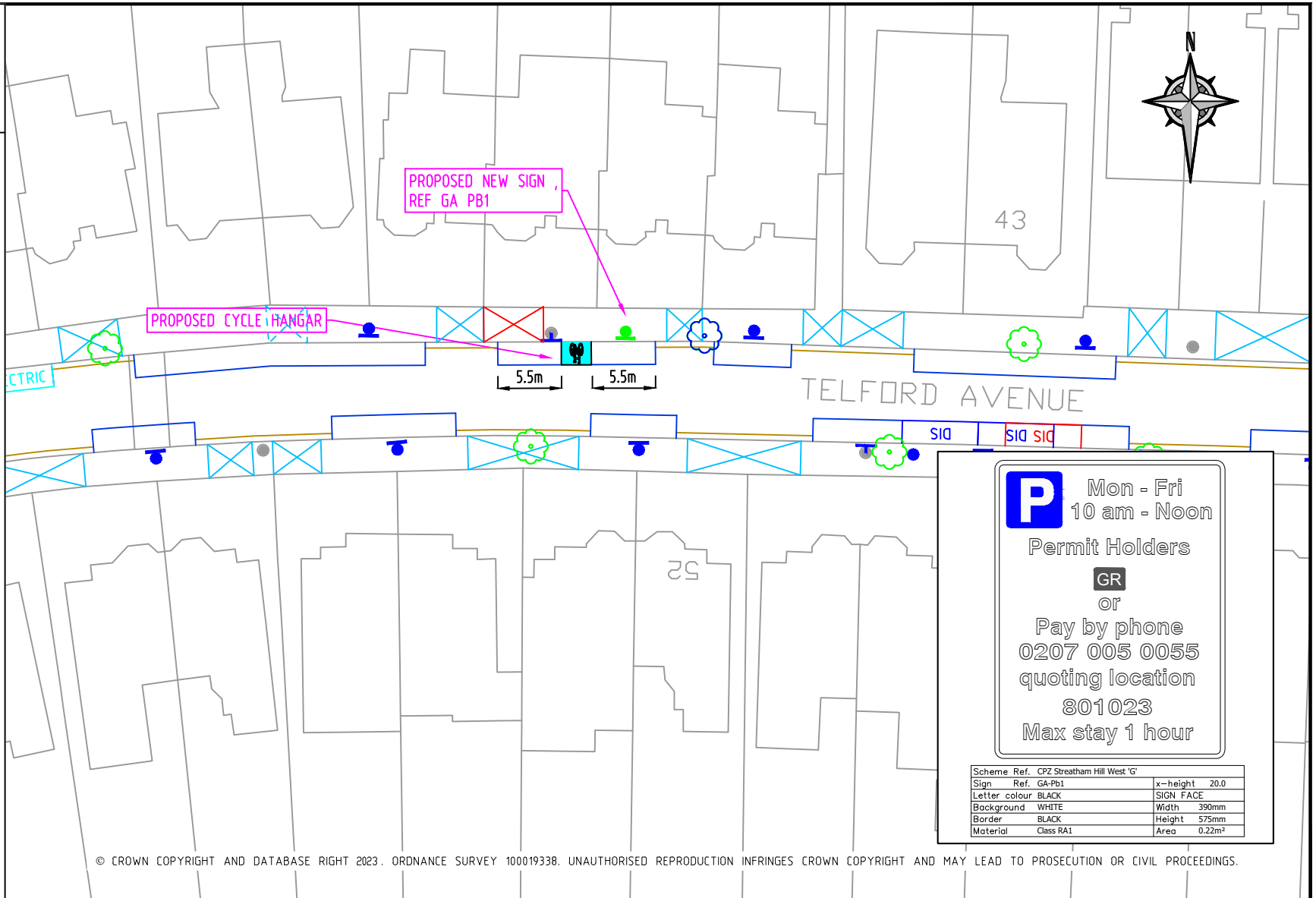
DRAWN	PP	PROJECT	CYCLE HANGARS - PHASE 8		
CHKD	CS	DRAWING TITLE	STEEP HILL SIDE OF 23 BEACMEAD AVENUE		
APP	LM	CLASSIFICATION	PAPER	SCALE	
		CONSULTATION	A4	1:500	
DATE	31.07.23	DRAWING NO	DES-CPZ-CH-8000-13		REVISION
					-


PROPOSED

-  CYCLE HANGAR
-  SIGN ON LC
-  POST & SIGN

EXISTING

-  SINGLE YELLOW LINE
-  DOUBLE YELLOW LINE
-  CROSSOVER
-  CROSSOVER - NOT IN USE
-  CROSSOVER - ILLEGAL
-  ACCESS BAR MARKING
-  ZONE BOUNDARY
-  DISABLED BAY
-  LOADING BAY
-  RESIDENTS BAY
-  BUSINESS BAY
-  PAY BY PHONE ONLY BAY
-  SHARED USE BAY (R, B, PbP)
-  SHARED USE BAY (R, PbP)
-  SHARED USE BAY (B, PbP)
-  SHARED USE BAY (R, B)
-  MOTOR CYCLE BAY
-  CAR CLUB BAY
-  FREE PARKING
-  ELECTRIC VEHICLE BAY
-  ELECTRIC SCOOTER BAY
-  CYCLE HANGAR
-  LAMP COLUMN
-  SIGN ON LC
-  POST & SIGN
-  TREE
-  TREE (PROPOSAL)




Mon - Fri
10 am - Noon

Permit Holders

GR

or

Pay by phone
0207 005 0055
quoting location
801023
Max stay 1 hour

Scheme Ref. CPZ Streatam Hill West 'G'			
Sign Ref.	GA-Pb1	x-height	20.0
Letter colour	BLACK	SIGN FACE	
Background	WHITE	Width	390mm
Border	BLACK	Height	575mm
Material	Class RA1	Area	0.22m ²

© CROWN COPYRIGHT AND DATABASE RIGHT 2023. ORDNANCE SURVEY 100019338. UNAUTHORISED REPRODUCTION INFRINGES CROWN COPYRIGHT AND MAY LEAD TO PROSECUTION OR CIVIL PROCEEDINGS.

REV	DESCRIPTION	DRAWN	SIG	DATE	CHKD	SIG	DATE	APP	SIG	DATE































PARKING, STREET MANAGEMENT
AND COMMERCIAL,
3RD FLOOR, CIVIC CENTRE
6 BRIXTON HILL
LONDON, SW2 1EG
020 7926 9000

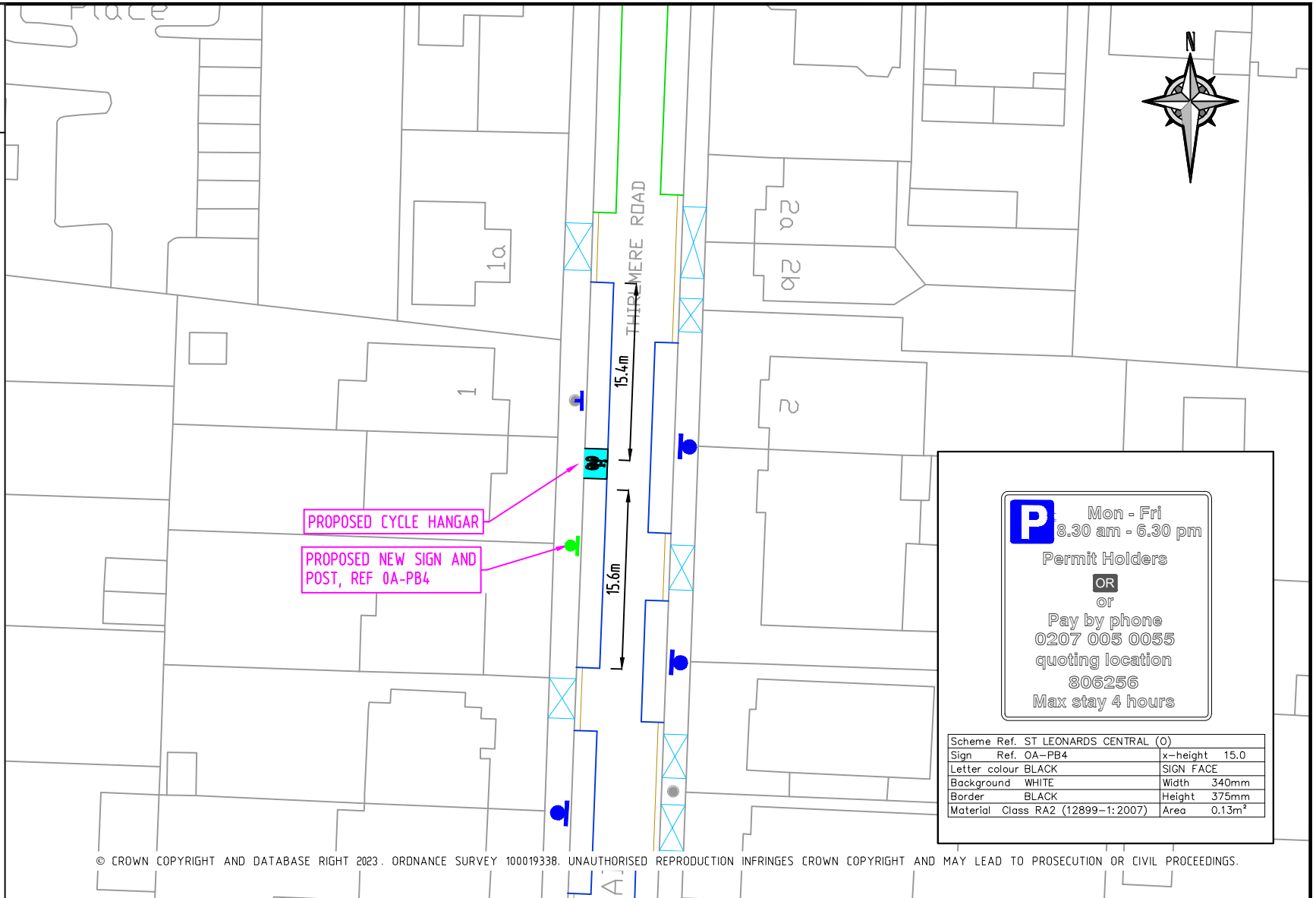
DRAWN	PP	PROJECT	CYCLE HANGARS - PHASE 8	
CHKD	CS	DRAWING TITLE	TELFORD AVENUE O/S No51	
APP	LM	CLASSIFICATION	PAPER	SCALE
		CONSULTATION	A4	1:500
DATE	31.07.23	DRAWING NO	DES-CPZ-CH-8000-51	REVISION
				-

PROPOSED

-  CYCLE HANGAR
-  SIGN ON LC
-  POST & SIGN

EXISTING

-  SINGLE YELLOW LINE
-  DOUBLE YELLOW LINE
-  CROSSOVER
-  CROSSOVER - NOT IN USE
-  CROSSOVER - ILLEGAL
-  ACCESS BAR MARKING
-  ZONE BOUNDARY
-  DISABLED BAY
-  LOADING BAY
-  RESIDENTS BAY
-  BUSINESS BAY
-  PAY BY PHONE ONLY BAY
-  SHARED USE BAY (R, B, PbP)
-  SHARED USE BAY (R, PbP)
-  SHARED USE BAY (B, PbP)
-  SHARED USE BAY (R, B)
-  MOTOR CYCLE BAY
-  CAR CLUB BAY
-  FREE PARKING
-  ELECTRIC VEHICLE BAY
-  ELECTRIC SCOOTER BAY
-  CYCLE HANGAR
-  LAMP COLUMN
-  SIGN ON LC
-  POST & SIGN
-  TREE
-  TREE (PROPOSAL)
-  GULLY



PROPOSED CYCLE HANGAR

PROPOSED NEW SIGN AND POST, REF 0A-PB4

P Mon - Fri
8.30 am - 6.30 pm
Permit Holders
OR
or
Pay by phone
0207 005 0055
quoting location
806256
Max stay 4 hours

Scheme Ref. ST LEONARDS CENTRAL (O)		
Sign Ref. 0A-PB4	x-height	15.0
Letter colour BLACK	SIGN FACE	
Background WHITE	Width	340mm
Border BLACK	Height	375mm
Material Class RA2 (12899-1:2007)	Area	0.13m ²

© CROWN COPYRIGHT AND DATABASE RIGHT 2023. ORDNANCE SURVEY 100019338. UNAUTHORISED REPRODUCTION INFRINGES CROWN COPYRIGHT AND MAY LEAD TO PROSECUTION OR CIVIL PROCEEDINGS.

REV	DESCRIPTION	DRAWN	SIG	DATE	CHKD	SIG	DATE	APP	SIG	DATE

Lambeth





























PARKING, STREET MANAGEMENT AND COMMERCIAL,
3RD FLOOR, CIVIC CENTRE
6 BRIXTON HILL
LONDON, SW2 1EG
020 7926 9000

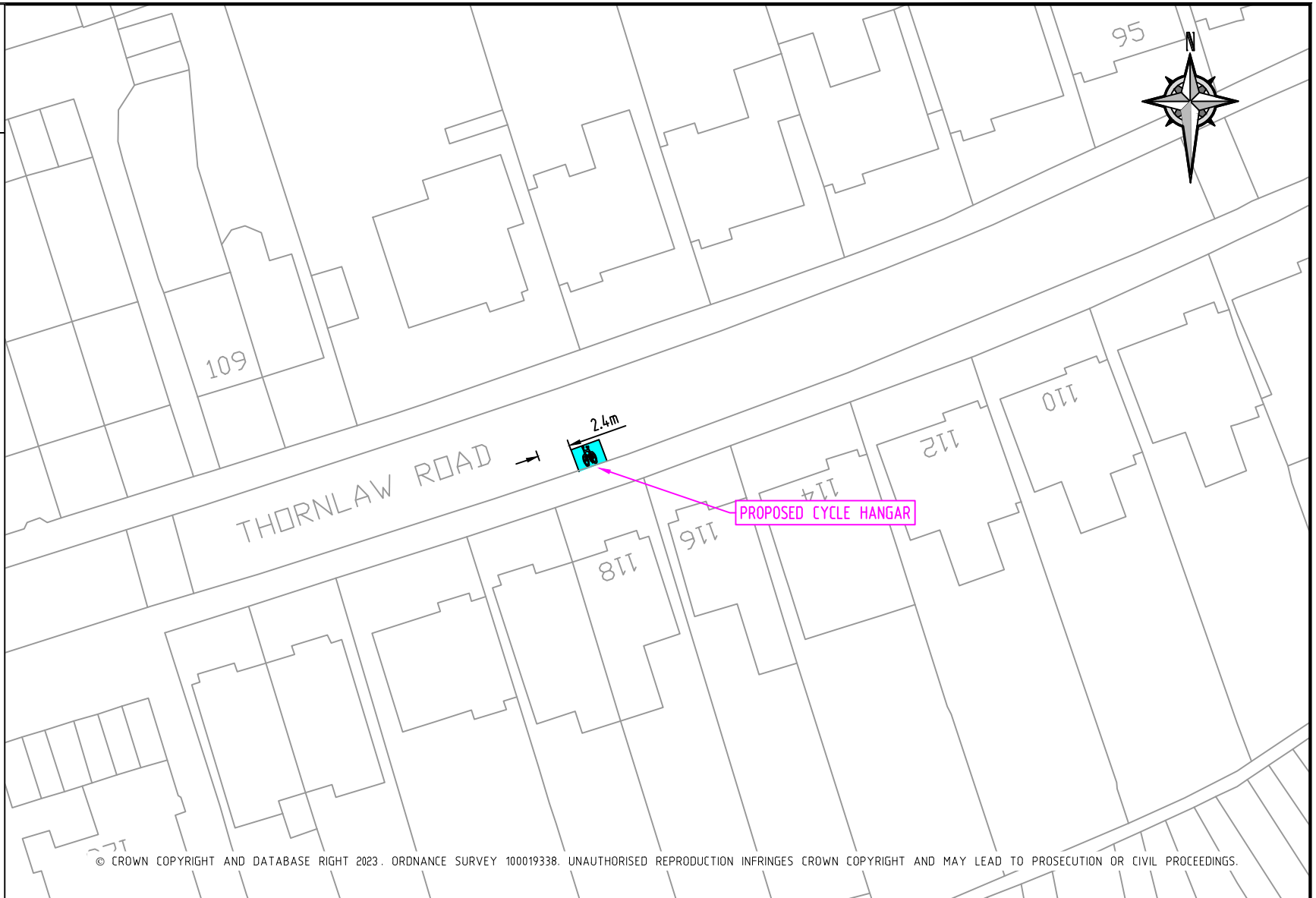
DRAWN	PP	PROJECT	CYCLE HANGARS - PHASE 8		
CHKD	CS	DRAWING TITLE	THIRLMERE ROAD O/S No3		
APP	LM	CLASSIFICATION	PAPER	SCALE	
		CONSULTATION	A4	1:500	
DATE	31.07.23	DRAWING NO	DES-CPZ-CH-8000-07		REVISION
					-

PROPOSED

-  CYCLE HANGAR
-  SIGN ON LC
-  POST & SIGN

EXISTING

-  SINGLE YELLOW LINE
-  DOUBLE YELLOW LINE
-  CROSSOVER
-  CROSSOVER - NOT IN USE
-  CROSSOVER - ILLEGAL
-  ACCESS BAR MARKING
-  ZONE BOUNDARY
-  DISABLED BAY
-  LOADING BAY
-  RESIDENTS BAY
-  BUSINESS BAY
-  PAY BY PHONE ONLY BAY
-  SHARED USE BAY (R, B, PbP)
-  SHARED USE BAY (R, PbP)
-  SHARED USE BAY (B, PbP)
-  SHARED USE BAY (R, B)
-  MOTOR CYCLE BAY
-  CAR CLUB BAY
-  FREE PARKING
-  ELECTRIC VEHICLE BAY
-  ELECTRIC SCOOTER BAY
-  CYCLE HANGAR
-  LAMP COLUMN
-  SIGN ON LC
-  POST & SIGN
-  TREE
-  TREE (PROPOSAL)
-  GULLY



© CROWN COPYRIGHT AND DATABASE RIGHT 2023. ORDNANCE SURVEY 100019338. UNAUTHORISED REPRODUCTION INFRINGES CROWN COPYRIGHT AND MAY LEAD TO PROSECUTION OR CIVIL PROCEEDINGS.

REV	DESCRIPTION	DRAWN	SIG	DATE	CHKD	SIG	DATE	APP	SIG	DATE































PARKING, STREET MANAGEMENT AND COMMERCIAL,
3RD FLOOR, CIVIC CENTRE
6 BRIXTON HILL
LONDON, SW2 1EG
020 7926 9000

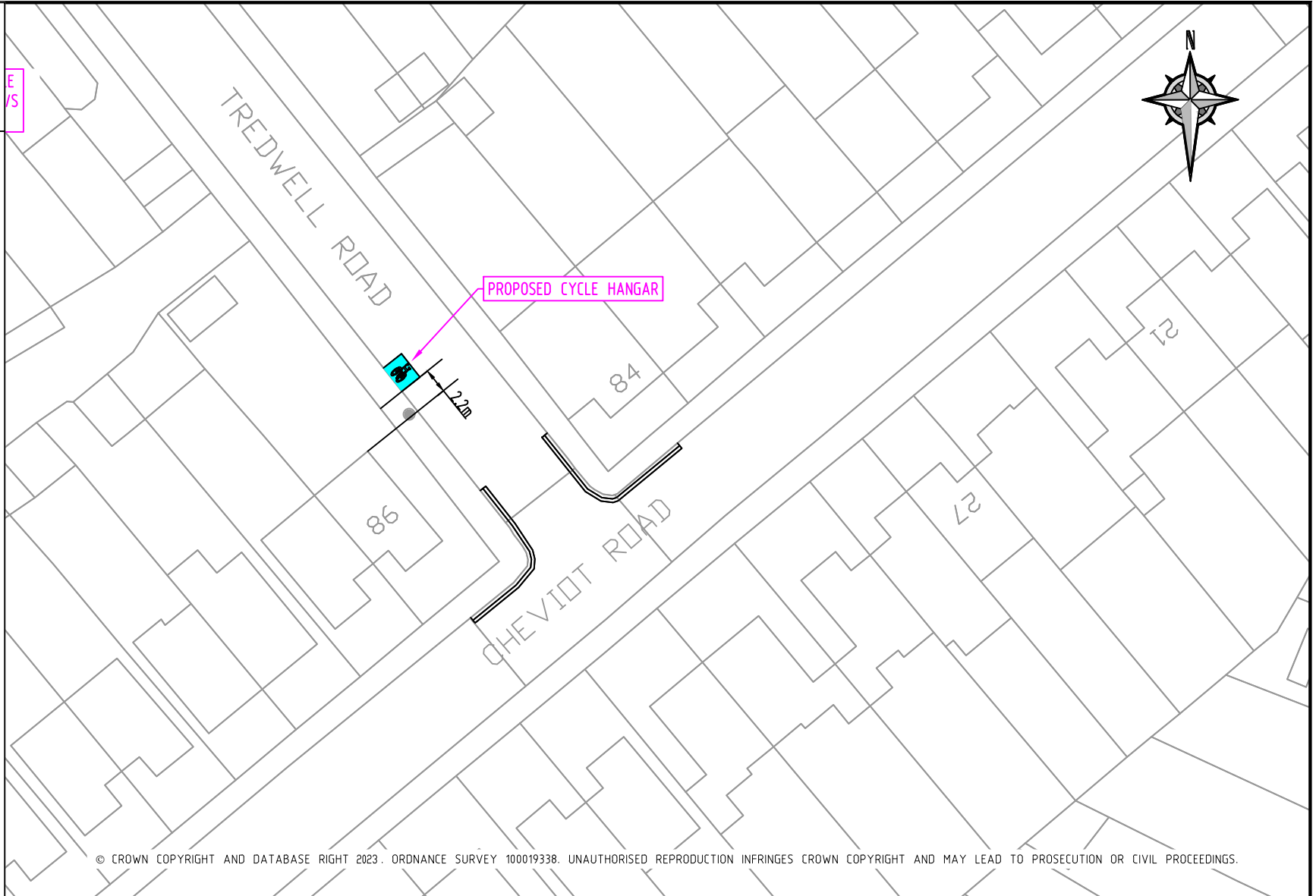
DRAWN	PP	PROJECT	CYCLE HANGARS - PHASE 8		
CHKD	CS	DRAWING TITLE	THORNLA W RD O/S No118		
APP	LM	CLASSIFICATION	PAPER	SCALE	
		CONSULTATION	A4	1:500	
DATE	31.07.23	DRAWING NO	DES-CPZ-CH-8888-09		REVISION
					- 7/7

PROPOSED

-  CYCLE HANGAR
-  SIGN ON LC
-  POST & SIGN

EXISTING

-  SINGLE YELLOW LINE
-  DOUBLE YELLOW LINE
-  CROSSOVER
-  CROSSOVER - NOT IN USE
-  CROSSOVER - ILLEGAL
-  ACCESS BAR MARKING
-  ZONE BOUNDARY
-  DISABLED BAY
-  LOADING BAY
-  RESIDENTS BAY
-  BUSINESS BAY
-  PAY BY PHONE ONLY BAY
-  SHARED USE BAY (R, B, PbP)
-  SHARED USE BAY (R, PbP)
-  SHARED USE BAY (B, PbP)
-  SHARED USE BAY (R, B)
-  MOTOR CYCLE BAY
-  CAR CLUB BAY
-  FREE PARKING
-  ELECTRIC VEHICLE BAY
-  ELECTRIC SCOOTER BAY
-  CYCLE HANGAR
-  LAMP COLUMN
-  SIGN ON LC
-  POST & SIGN
-  TREE
-  TREE (PROPOSAL)
-  GULLY

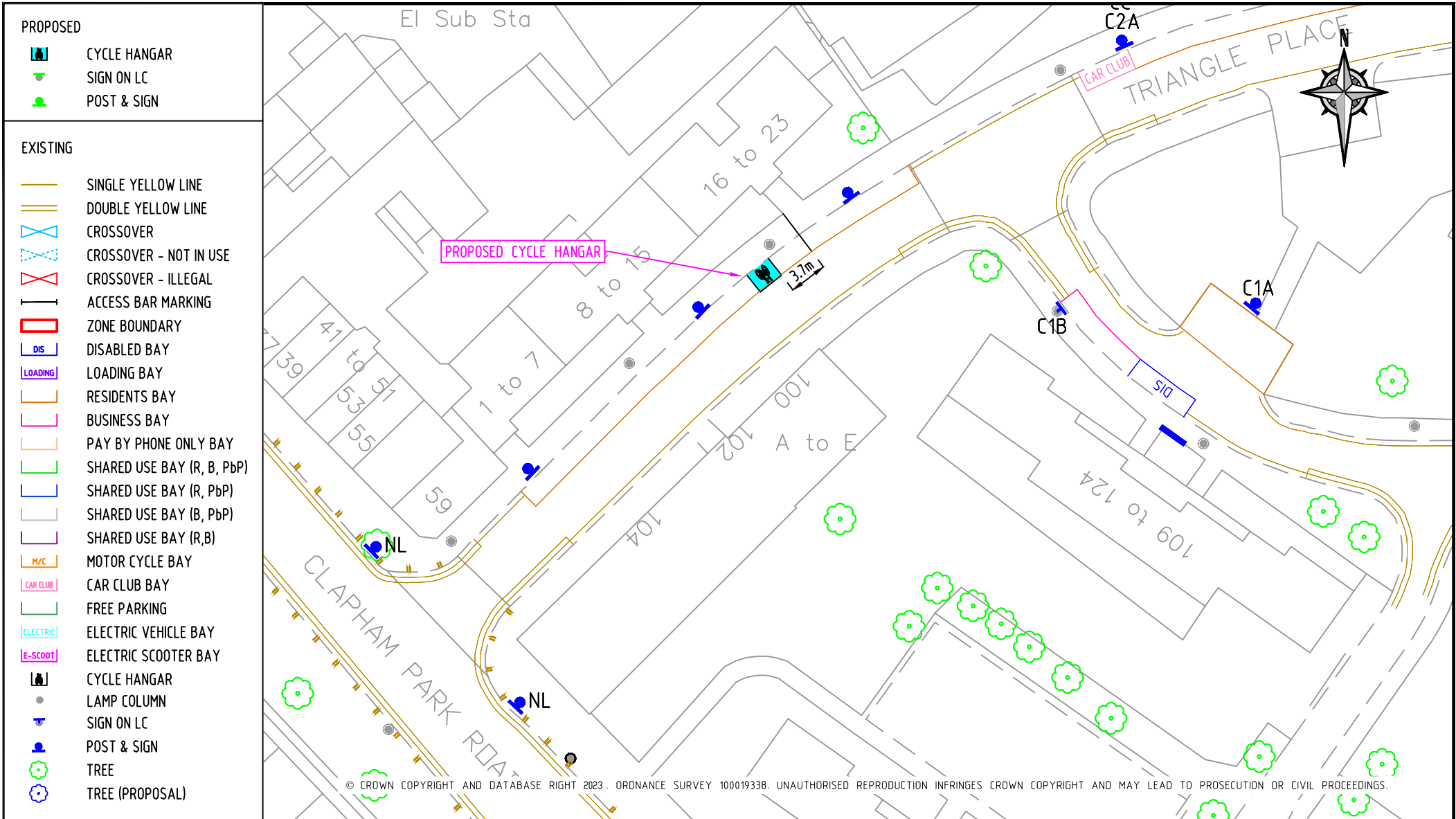


REV	DESCRIPTION	DRAWN	SIG	DATE	CHKD	SIG	DATE	APP	SIG	DATE



PARKING, STREET MANAGEMENT
AND COMMERCIAL,
3RD FLOOR, CIVIC CENTRE
6 BRIXTON HILL
LONDON, SW2 1EG
020 7926 9000

DRAWN	PP	PROJECT	CYCLE HANGARS - PHASE 8		
CHKD	CS	DRAWING TITLE	TREDWELL RD SIDE OF 86 CHEVOT RD		
APP	LM	CLASSIFICATION	PAPER	SCALE	
		CONSULTATION	A4	1:500	
DATE	31.07.23	DRAWING NO	DES-CPZ-CH-8888-01		REVISION
					-



- PROPOSED**
- CYCLE HANGAR
 - SIGN ON LC
 - POST & SIGN

- EXISTING**
- SINGLE YELLOW LINE
 - DOUBLE YELLOW LINE
 - CROSSOVER
 - CROSSOVER - NOT IN USE
 - CROSSOVER - ILLEGAL
 - ACCESS BAR MARKING
 - ZONE BOUNDARY
 - DISABLED BAY
 - LOADING BAY
 - RESIDENTS BAY
 - BUSINESS BAY
 - PAY BY PHONE ONLY BAY
 - SHARED USE BAY (R, B, PbP)
 - SHARED USE BAY (R, PbP)
 - SHARED USE BAY (B, PbP)
 - SHARED USE BAY (R,B)
 - MOTOR CYCLE BAY
 - CAR CLUB BAY
 - FREE PARKING
 - ELECTRIC VEHICLE BAY
 - ELECTRIC SCOOTER BAY
 - CYCLE HANGAR
 - LAMP COLUMN
 - SIGN ON LC
 - POST & SIGN
 - TREE
 - TREE (PROPOSAL)

© CROWN COPYRIGHT AND DATABASE RIGHT 2023. ORDNANCE SURVEY 100019338. UNAUTHORISED REPRODUCTION INFRINGES CROWN COPYRIGHT AND MAY LEAD TO PROSECUTION OR CIVIL PROCEEDINGS.

REV	DESCRIPTION	DRAWN	SIG	DATE	CHKD	SIG	DATE	APP	SIG	DATE

Lambeth




























PARKING, STREET MANAGEMENT AND COMMERCIAL,
3RD FLOOR, CIVIC CENTRE
6 BRIXTON HILL
LONDON, SW2 1EG
020 7926 9000

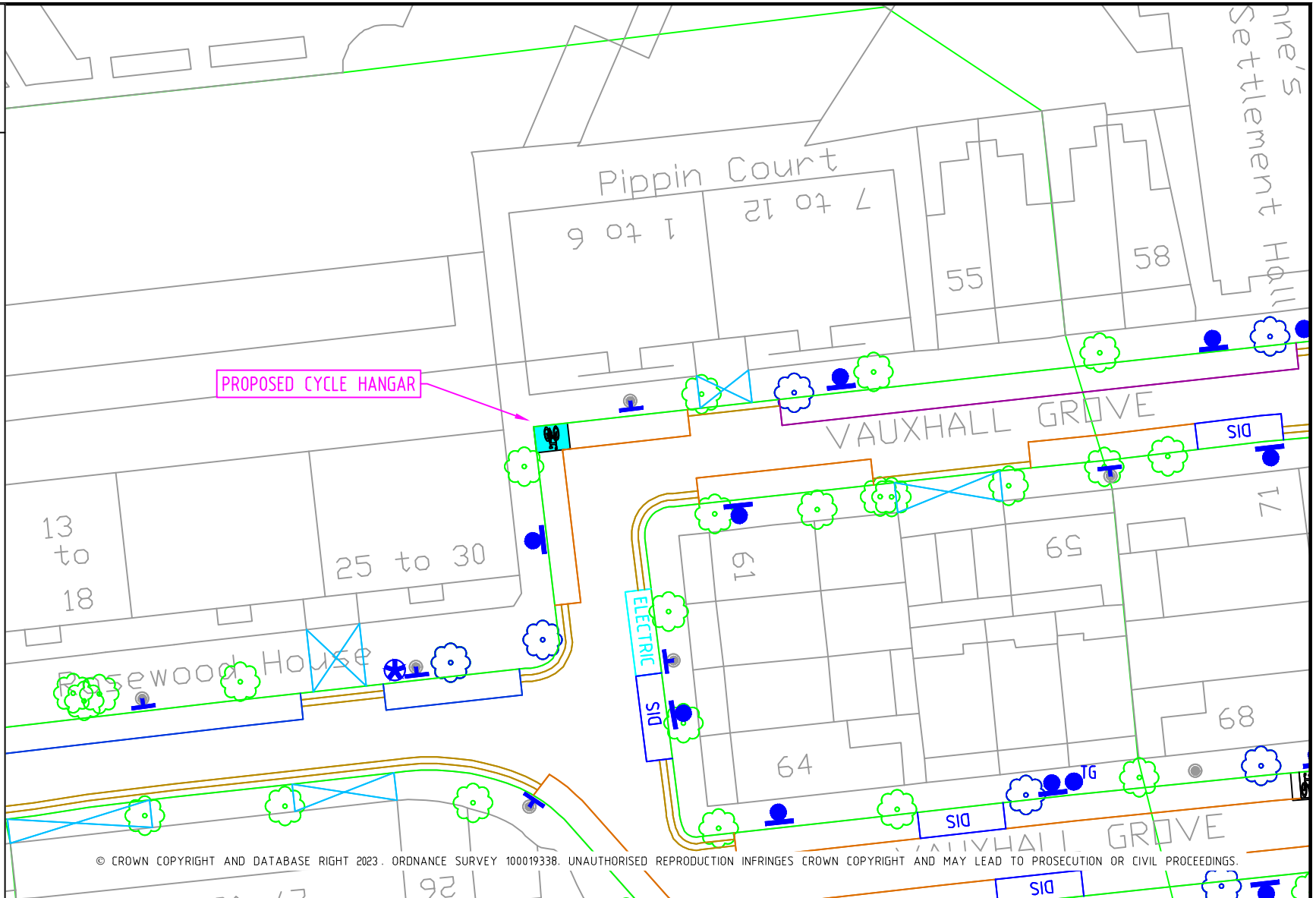
DRAWN	PP	PROJECT	CYCLE HANGARS - PHASE 8		
CHKD	CS	DRAWING TITLE	TRIANGLE PLACE O/S No 16-23		
APP	LM	CLASSIFICATION	PAPER	SCALE	
		CONSULTATION	A4	1:500	
DATE	31.07.23	DRAWING NO	DES-CPZ-CH-8000-29		REVISION
					-

PROPOSED

-  CYCLE HANGAR
-  SIGN ON LC
-  POST & SIGN

EXISTING

-  SINGLE YELLOW LINE
-  DOUBLE YELLOW LINE
-  CROSSOVER
-  CROSSOVER - NOT IN USE
-  CROSSOVER - ILLEGAL
-  ACCESS BAR MARKING
-  ZONE BOUNDARY
-  DISABLED BAY
-  LOADING BAY
-  RESIDENTS BAY
-  BUSINESS BAY
-  PAY BY PHONE ONLY BAY
-  SHARED USE BAY (R, B, PbP)
-  SHARED USE BAY (R, PbP)
-  SHARED USE BAY (B, PbP)
-  SHARED USE BAY (R, B)
-  MOTOR CYCLE BAY
-  CAR CLUB BAY
-  FREE PARKING
-  ELECTRIC VEHICLE BAY
-  ELECTRIC SCOOTER BAY
-  CYCLE HANGAR
-  LAMP COLUMN
-  SIGN ON LC
-  POST & SIGN
-  TREE
-  TREE (PROPOSAL)



© CROWN COPYRIGHT AND DATABASE RIGHT 2023. ORDNANCE SURVEY 100019338. UNAUTHORISED REPRODUCTION INFRINGES CROWN COPYRIGHT AND MAY LEAD TO PROSECUTION OR CIVIL PROCEEDINGS.

REV	DESCRIPTION	DRAWN	SIG	DATE	CHKD	SIG	DATE	APP	SIG	DATE





























Lambeth
 PARKING, STREET MANAGEMENT
 AND COMMERCIAL,
 3RD FLOOR, CIVIC CENTRE
 6 BRIXTON HILL
 LONDON, SW2 1EG
 020 7926 9000

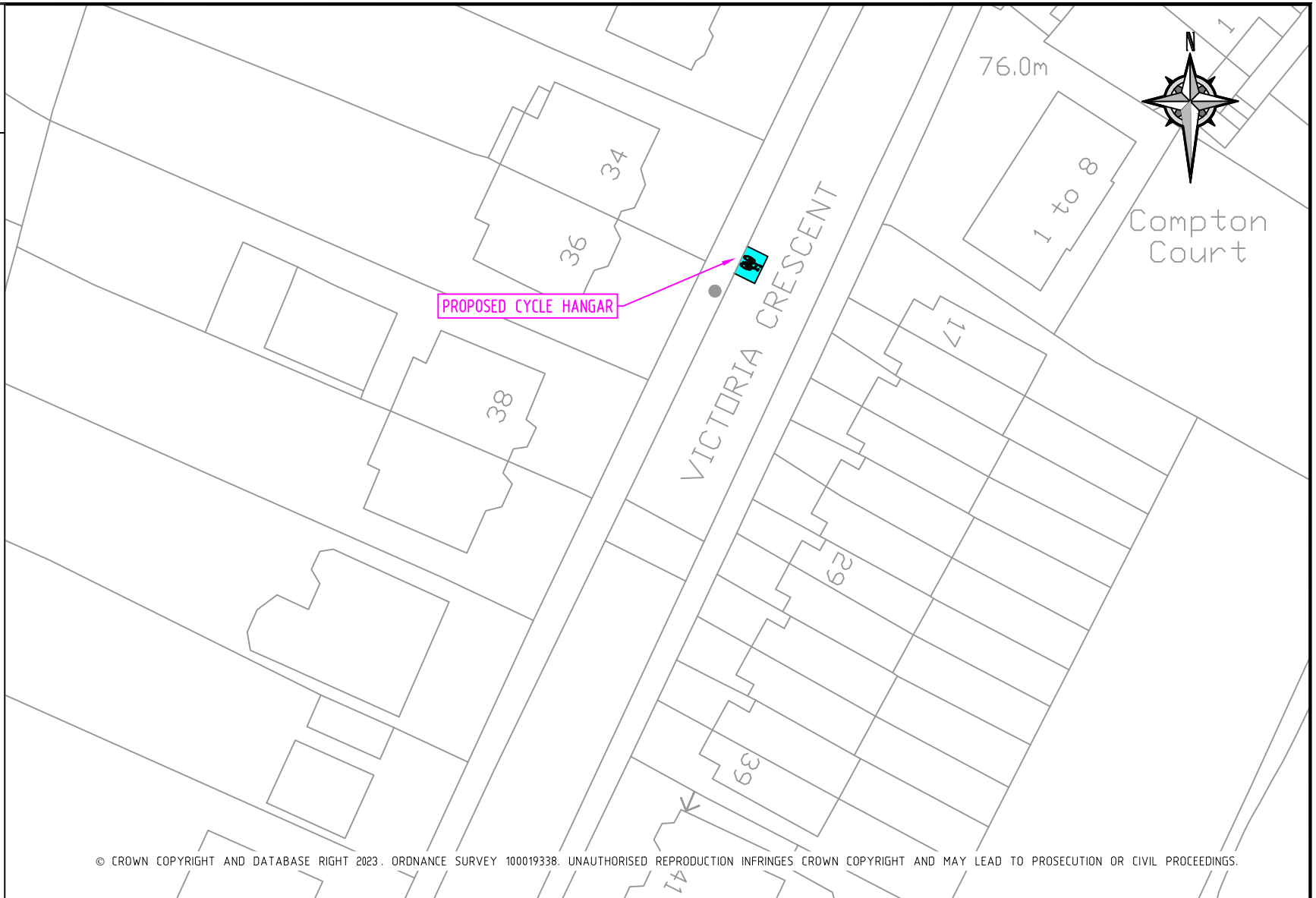
DRAWN	PP	PROJECT	CYCLE HANGARS - PHASE 8		
CHKD	CS	DRAWING TITLE	VAUXHALL GROVE O/S 1_6 PIPPIN COURT		
APP	LM	CLASSIFICATION	PAPER	SCALE	
		CONSULTATION	A4	1:500	
DATE	31.07.23	DRAWING NO	DES-CPZ-CH-8000-60		REVISION
					-

PROPOSED

-  CYCLE HANGAR
-  SIGN ON LC
-  POST & SIGN

EXISTING

-  SINGLE YELLOW LINE
-  DOUBLE YELLOW LINE
-  CROSSOVER
-  CROSSOVER - NOT IN USE
-  CROSSOVER - ILLEGAL
-  ACCESS BAR MARKING
-  ZONE BOUNDARY
-  DISABLED BAY
-  LOADING BAY
-  RESIDENTS BAY
-  BUSINESS BAY
-  PAY BY PHONE ONLY BAY
-  SHARED USE BAY (R, B, PbP)
-  SHARED USE BAY (R, PbP)
-  SHARED USE BAY (B, PbP)
-  SHARED USE BAY (R, B)
-  MOTOR CYCLE BAY
-  CAR CLUB BAY
-  FREE PARKING
-  ELECTRIC VEHICLE BAY
-  ELECTRIC SCOOTER BAY
-  CYCLE HANGAR
-  LAMP COLUMN
-  SIGN ON LC
-  POST & SIGN
-  TREE
-  TREE (PROPOSAL)
-  GULLY



© CROWN COPYRIGHT AND DATABASE RIGHT 2023. ORDNANCE SURVEY 100019338. UNAUTHORISED REPRODUCTION INFRINGES CROWN COPYRIGHT AND MAY LEAD TO PROSECUTION OR CIVIL PROCEEDINGS.

REV	DESCRIPTION	DRAWN	SIG	DATE	CHKD	SIG	DATE	APP	SIG	DATE






























Lambeth
 PARKING, STREET MANAGEMENT
 AND COMMERCIAL,
 3RD FLOOR, CIVIC CENTRE
 6 BRIXTON HILL
 LONDON, SW2 1EG
 020 7926 9000

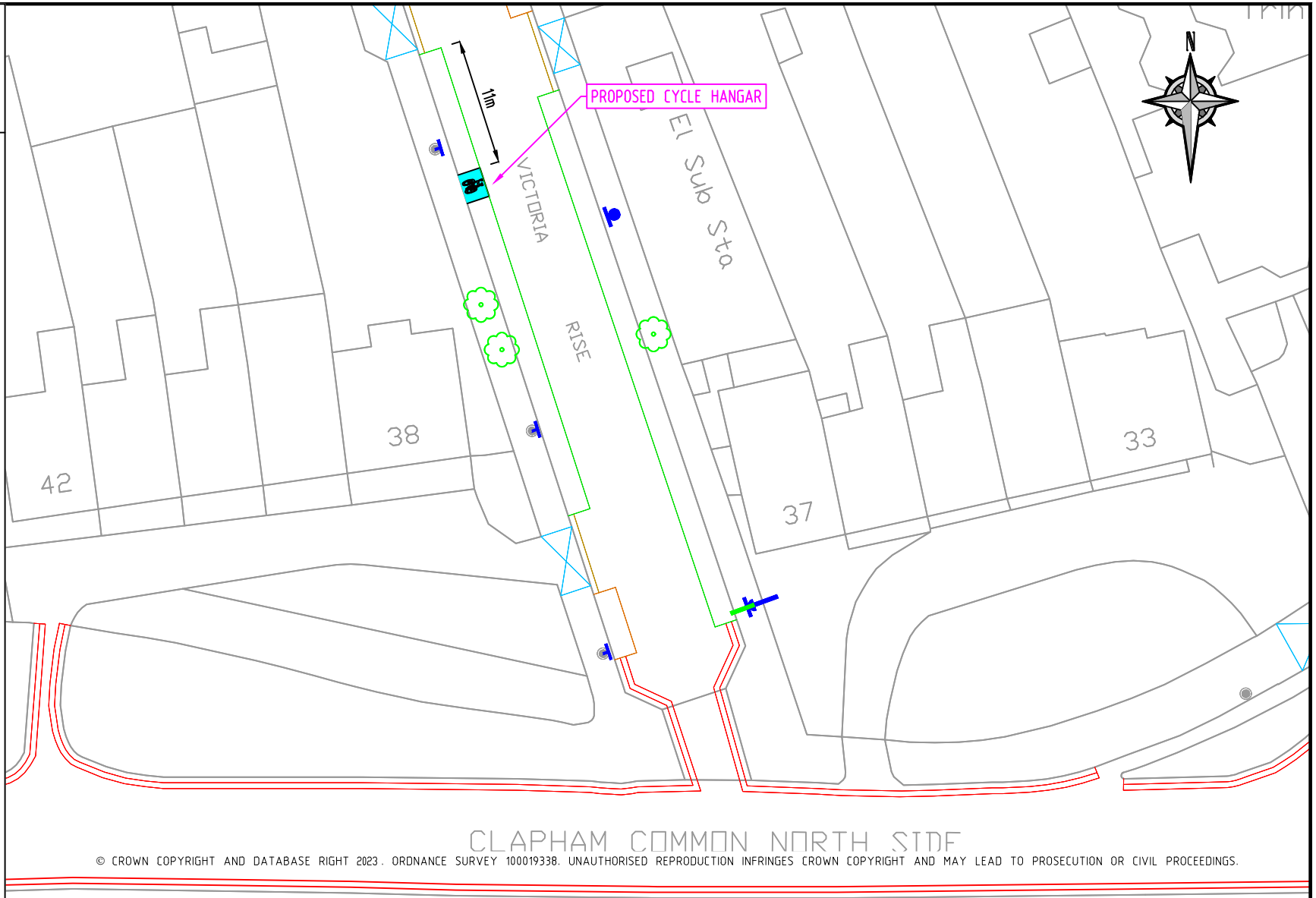
DRAWN	PP	PROJECT	CYCLE HANGARS - PHASE 8		
CHKD	CS	DRAWING TITLE	VICTORIA CRESCENT O/S No34 & 36		
APP	LM	CLASSIFICATION	PAPER	SCALE	
		CONSULTATION	A4	1:500	
DATE	31.07.23	DRAWING NO	DES-CPZ-CH-8888-15		REVISION
					81

PROPOSED

-  CYCLE HANGAR
-  SIGN ON LC
-  POST & SIGN

EXISTING

-  SINGLE YELLOW LINE
-  DOUBLE YELLOW LINE
-  CROSSOVER
-  CROSSOVER - NOT IN USE
-  CROSSOVER - ILLEGAL
-  ACCESS BAR MARKING
-  ZONE BOUNDARY
-  DISABLED BAY
-  LOADING BAY
-  RESIDENTS BAY
-  BUSINESS BAY
-  PAY BY PHONE ONLY BAY
-  SHARED USE BAY (R, B, PbP)
-  SHARED USE BAY (R, PbP)
-  SHARED USE BAY (B, PbP)
-  SHARED USE BAY (R, B)
-  MOTOR CYCLE BAY
-  CAR CLUB BAY
-  FREE PARKING
-  ELECTRIC VEHICLE BAY
-  ELECTRIC SCOOTER BAY
-  CYCLE HANGAR
-  LAMP COLUMN
-  SIGN ON LC
-  POST & SIGN
-  TREE
-  TREE (PROPOSAL)



CLAPHAM COMMON NORTH SIDE

© CROWN COPYRIGHT AND DATABASE RIGHT 2023. ORDNANCE SURVEY 100019338. UNAUTHORISED REPRODUCTION INFRINGES CROWN COPYRIGHT AND MAY LEAD TO PROSECUTION OR CIVIL PROCEEDINGS.

REV	DESCRIPTION	DRAWN	SIG	DATE	CHKD	SIG	DATE	APP	SIG	DATE































Lambeth
 PARKING, STREET MANAGEMENT
 AND COMMERCIAL,
 3RD FLOOR, CIVIC CENTRE
 6 BRIXTON HILL
 LONDON, SW2 1EG
 020 7926 9000

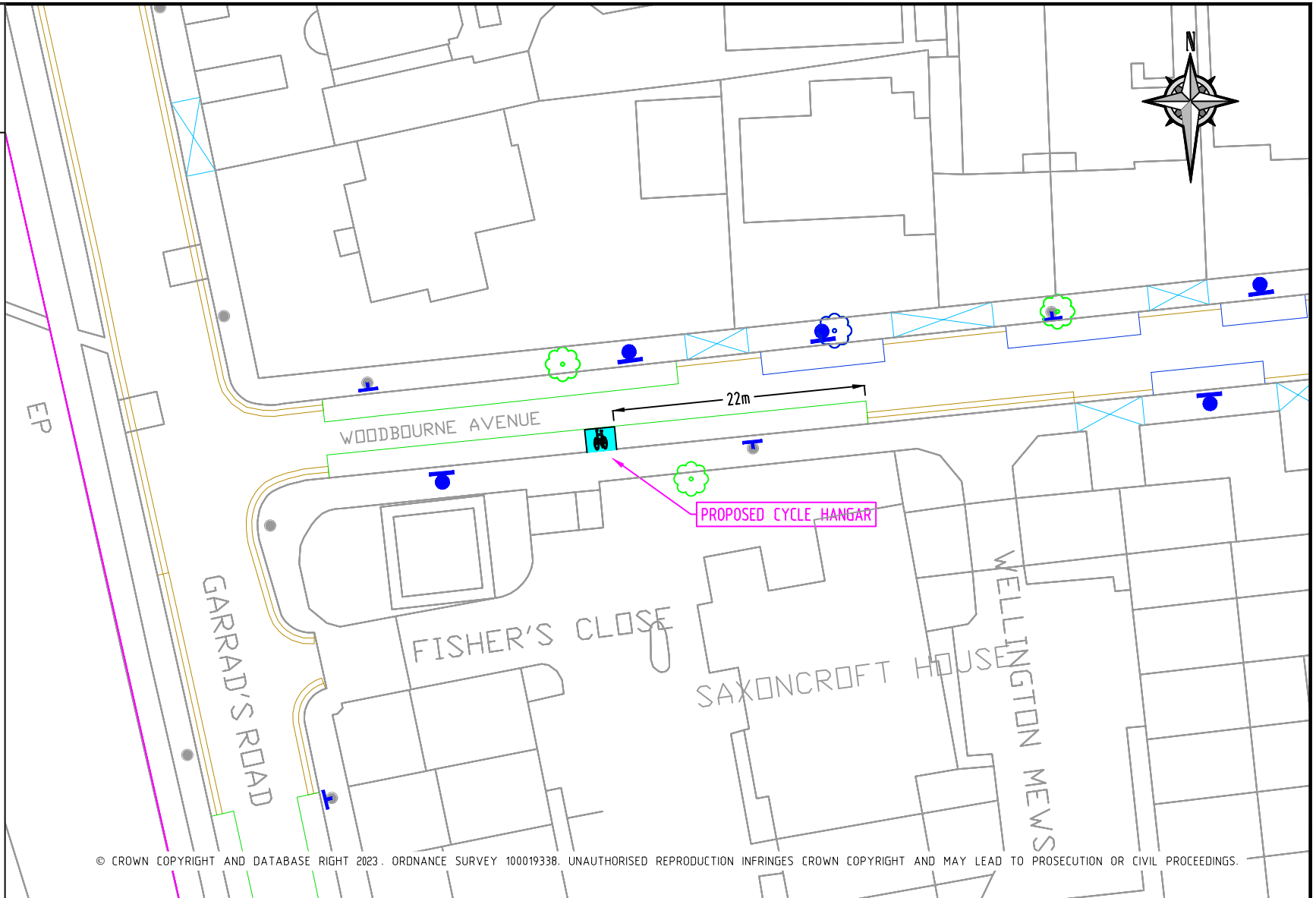
DRAWN	PP	PROJECT	CYCLE HANGARS - PHASE 8		
CHKD	CS	DRAWING TITLE	VICTORIA RISE SIDE OF 38-42 CLAPHAM COMMON NORTH		
APP	LM	CLASSIFICATION	PAPER	SCALE	
		CONSULTATION	A4	1:500	
DATE	31.07.23	DRAWING NO	DES-CPZ-CH-8000-15		REVISION
					-

PROPOSED

-  CYCLE HANGAR
-  SIGN ON LC
-  POST & SIGN

EXISTING

-  SINGLE YELLOW LINE
-  DOUBLE YELLOW LINE
-  CROSSOVER
-  CROSSOVER - NOT IN USE
-  CROSSOVER - ILLEGAL
-  ACCESS BAR MARKING
-  ZONE BOUNDARY
-  DISABLED BAY
-  LOADING BAY
-  RESIDENTS BAY
-  BUSINESS BAY
-  PAY BY PHONE ONLY BAY
-  SHARED USE BAY (R, B, PbP)
-  SHARED USE BAY (R, PbP)
-  SHARED USE BAY (B, PbP)
-  SHARED USE BAY (R, B)
-  MOTOR CYCLE BAY
-  CAR CLUB BAY
-  FREE PARKING
-  ELECTRIC VEHICLE BAY
-  ELECTRIC SCOOTER BAY
-  CYCLE HANGAR
-  LAMP COLUMN
-  SIGN ON LC
-  POST & SIGN
-  TREE
-  TREE (PROPOSAL)
-  GULLY

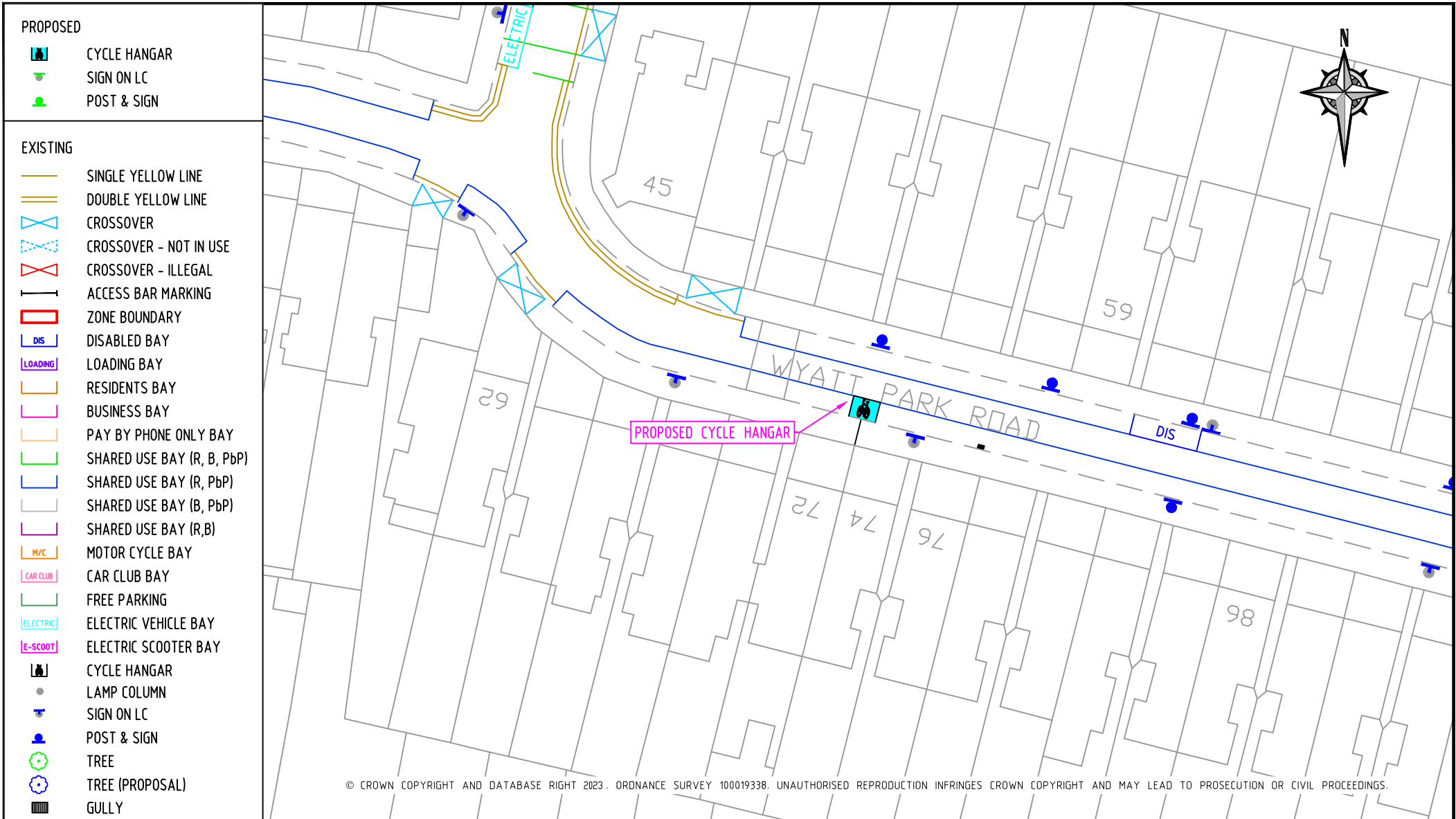


© CROWN COPYRIGHT AND DATABASE RIGHT 2023. ORDNANCE SURVEY 100019338. UNAUTHORISED REPRODUCTION INFRINGES CROWN COPYRIGHT AND MAY LEAD TO PROSECUTION OR CIVIL PROCEEDINGS.

REV	DESCRIPTION	DRAWN	SIG	DATE	CHKD	SIG	DATE	APP	SIG	DATE

Lambeth
 PARKING, STREET MANAGEMENT
 AND COMMERCIAL,
 3RD FLOOR, CIVIC CENTRE
 6 BRIXTON HILL
 LONDON, SW2 1EG
 020 7926 9000

DRAWN	PP	PROJECT	CYCLE HANGARS - PHASE 8		
CHKD	CS	DRAWING TITLE	WOODBOURNE AVE O/S SAXONCROFT HOUSE		
APP	LM	CLASSIFICATION	PAPER	SCALE	
		CONSULTATION	A4	1:500	
DATE	31.07.23	DRAWING NO	DES-CPZ-CH-8000-12		REVISION
					-



REV	DESCRIPTION	DRAWN	SIG	DATE	CHKD	SIG	DATE	APP	SIG	DATE

Lambeth

PARKING, STREET MANAGEMENT AND COMMERCIAL,
3RD FLOOR, CIVIC CENTRE
6 BRIXTON HILL
LONDON, SW2 1EG
020 7926 9000

DRAWN	PP	PROJECT	CYCLE HANGARS - PHASE 8		
CHKD	CS	DRAWING TITLE	WYATT PARK ROAD O/S No 72 & 74		
APP	LM	CLASSIFICATION	PAPER	SCALE	
		CONSULTATION	A4	1:500	
DATE	31.07.23	DRAWING NO	DES-CPZ-CH-8000-05		REVISION
					- 84