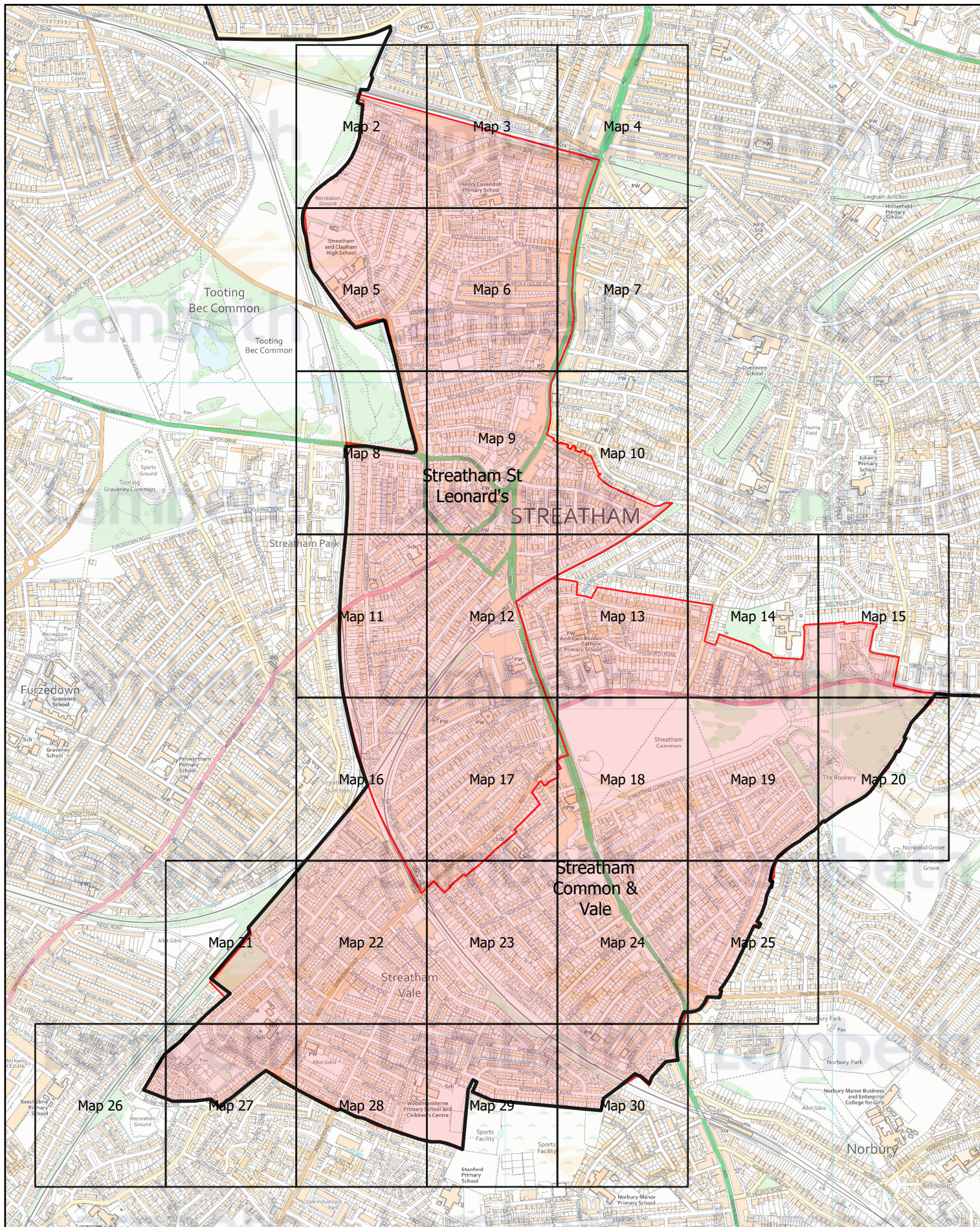


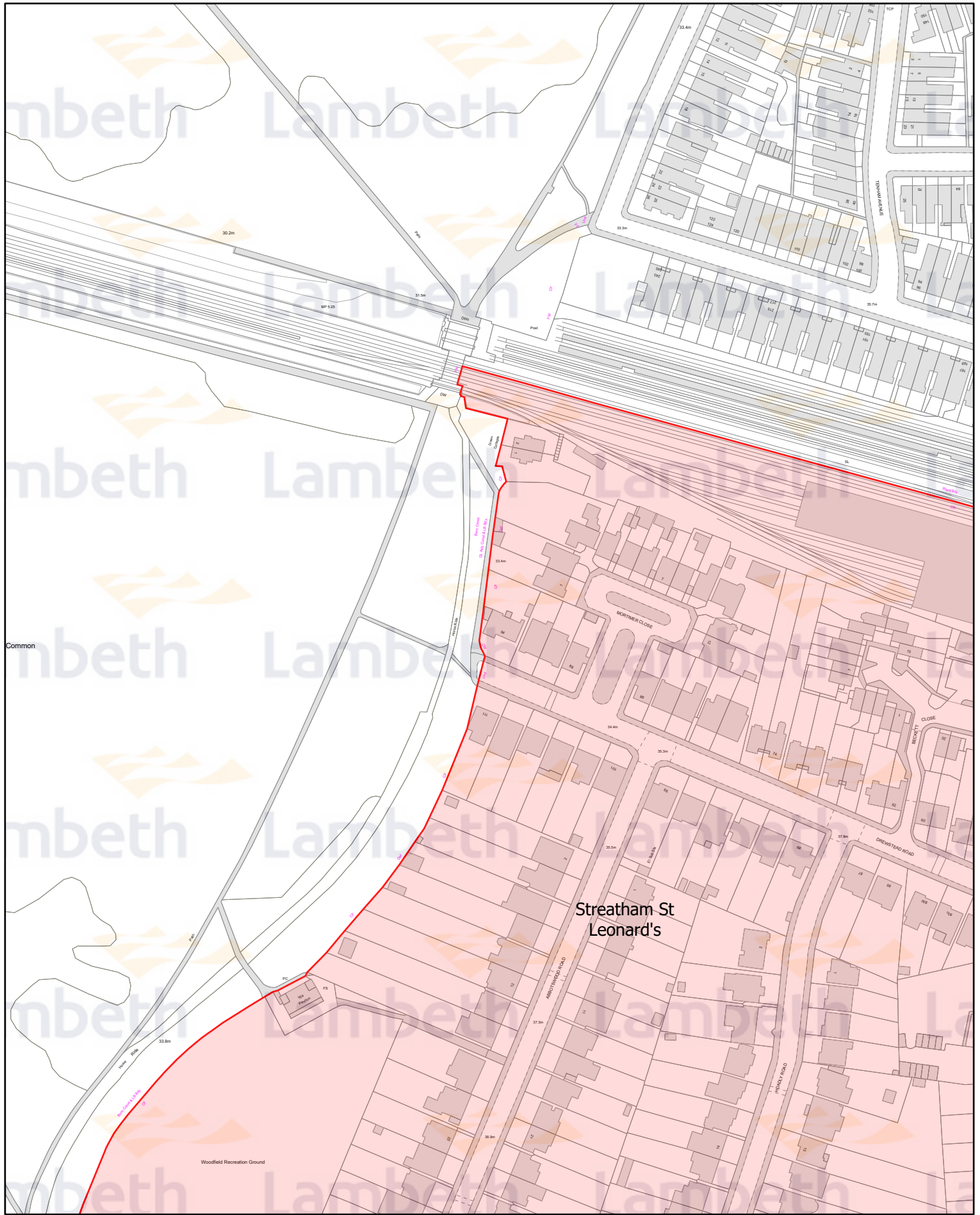
Map 1: Streatham Common & Vale ward and Streatham St Leonard's ward





- LB Lambeth
- Ward boundaries
- Article 4 direction area of application



Map 2: Land identified in Map 1 at a larger scale

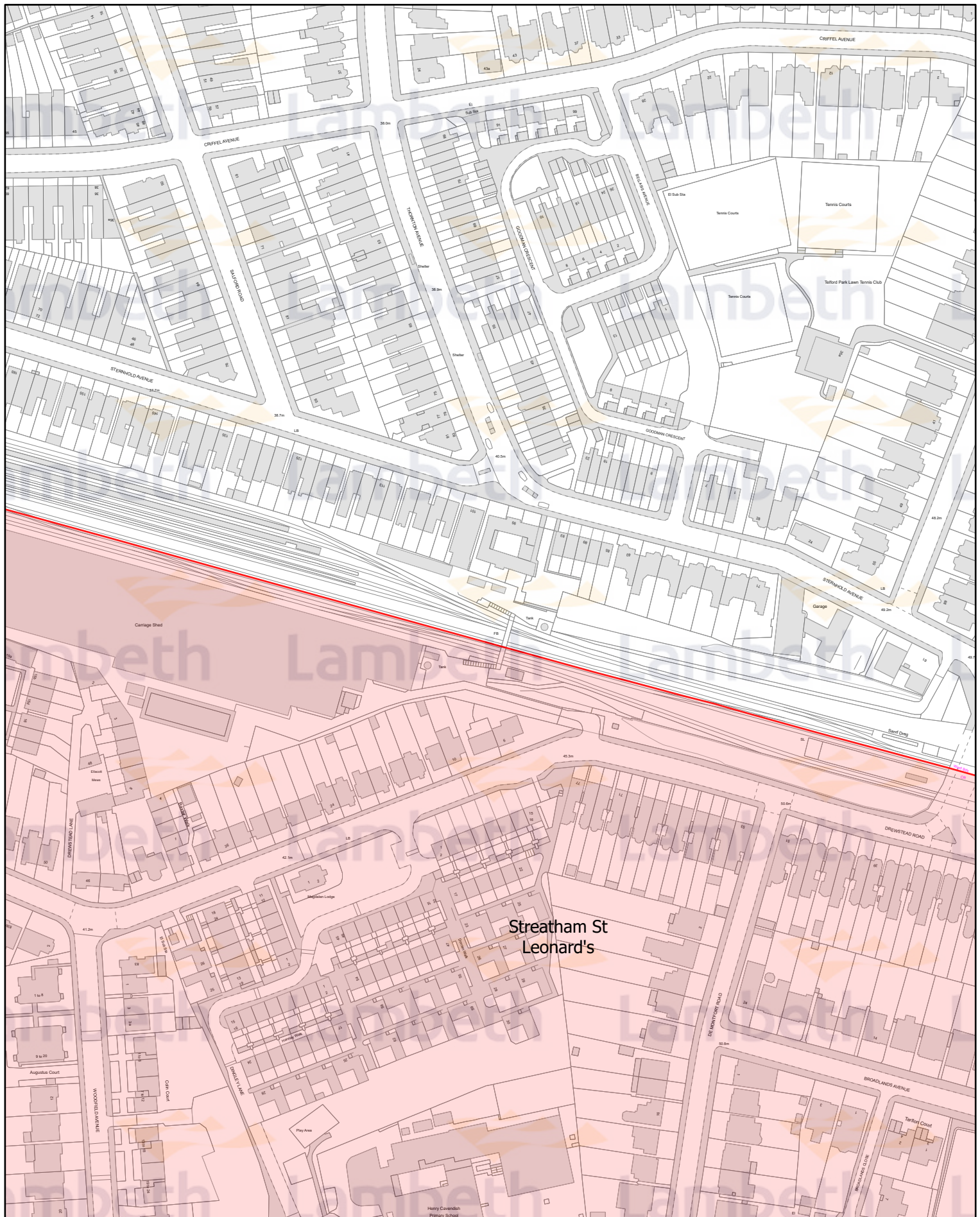


-  Ward boundaries
-  Article 4 direction area of application



Scale: 1:2,000

Map 3: Land identified in Map 1 at a larger scale

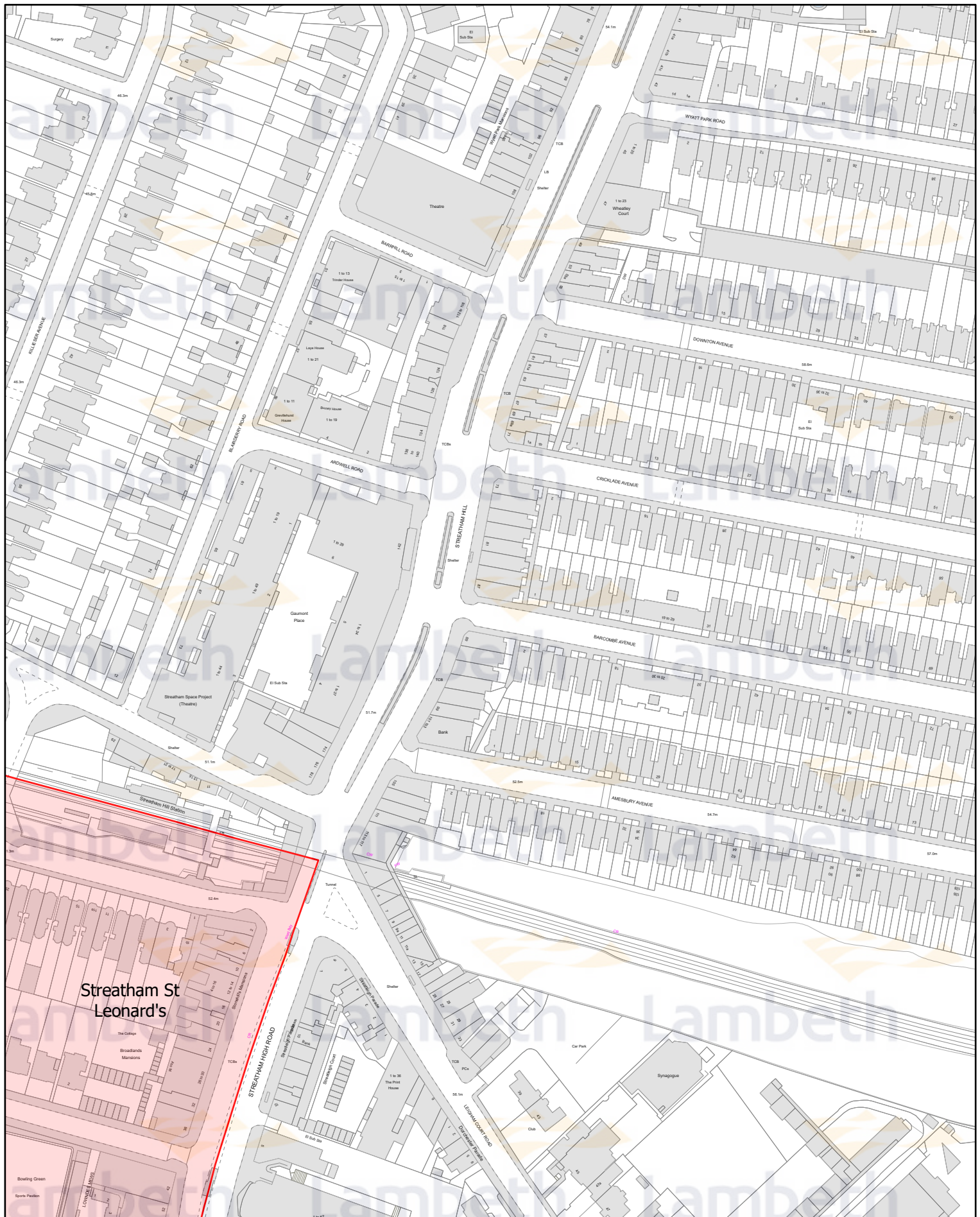


- Ward boundaries
- Article 4 direction area of application



Scale: 1:2,000

Map 4: Land identified in Map 1 at a larger scale

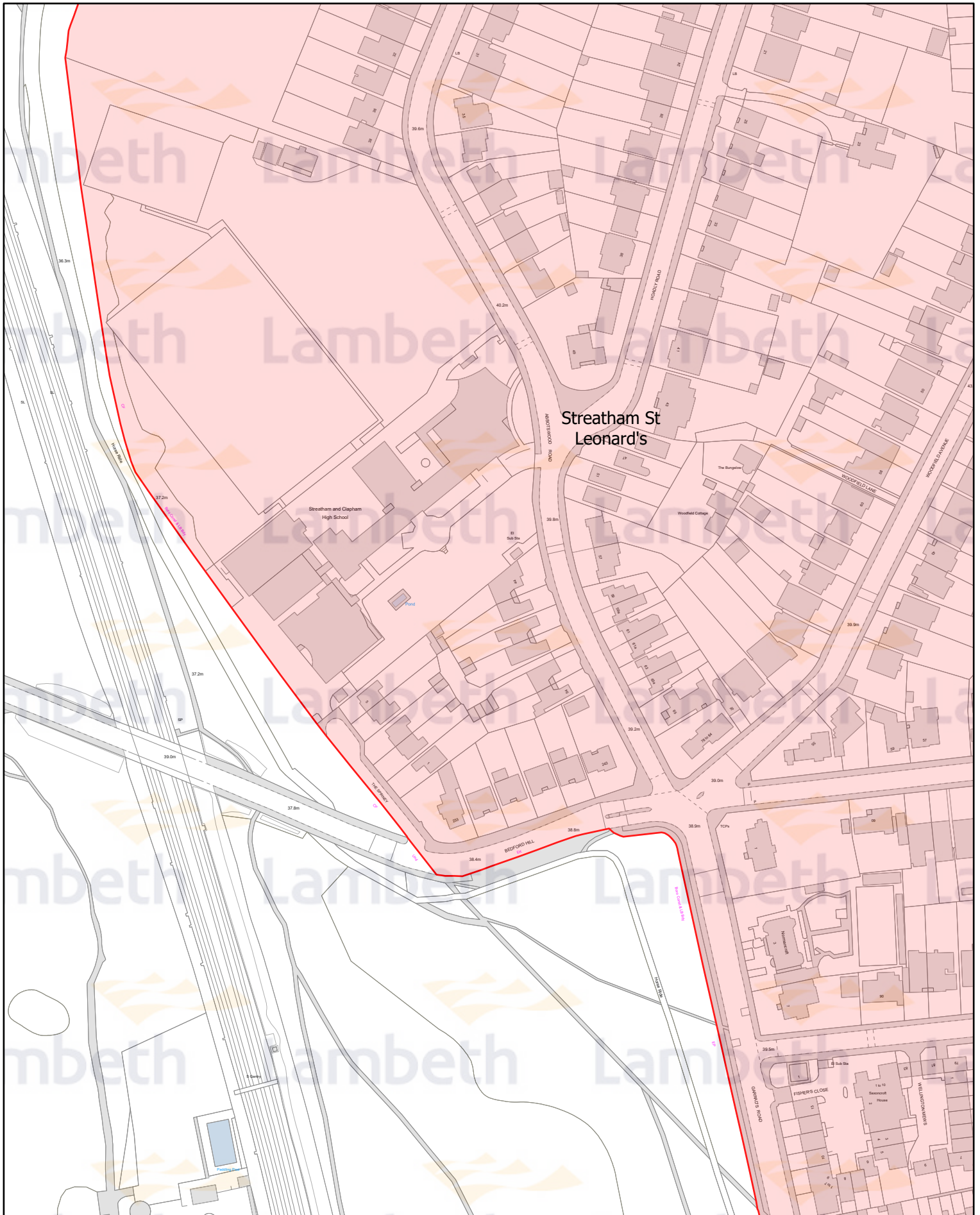




- Ward boundaries
- Article 4 direction area of application



Scale: 1:2,000

Map 5: Land identified in Map 1 at a larger scale

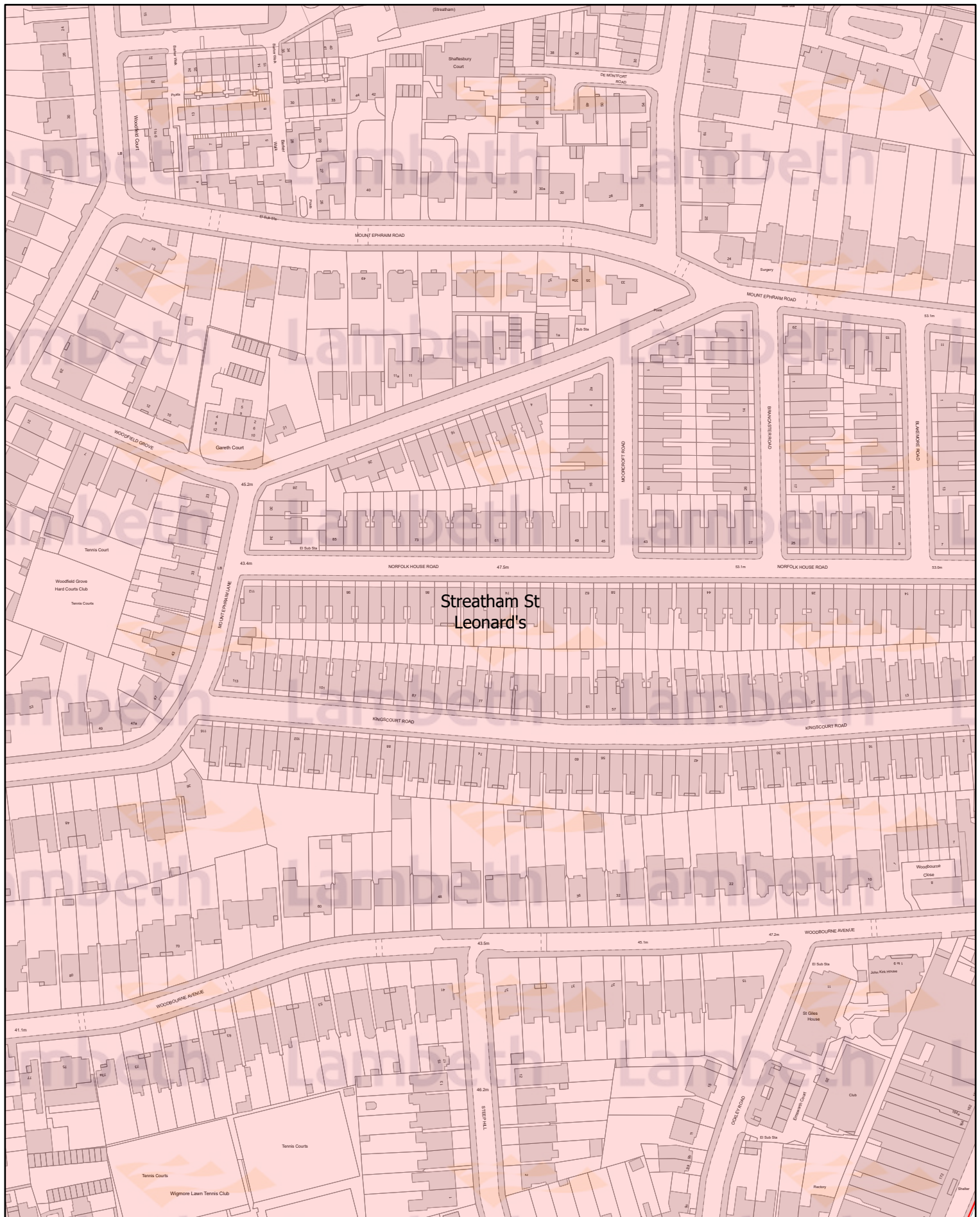




-  Ward boundaries
-  Article 4 direction area of application



Scale: 1:2,000

Map 6: Land identified in Map 1 at a larger scale

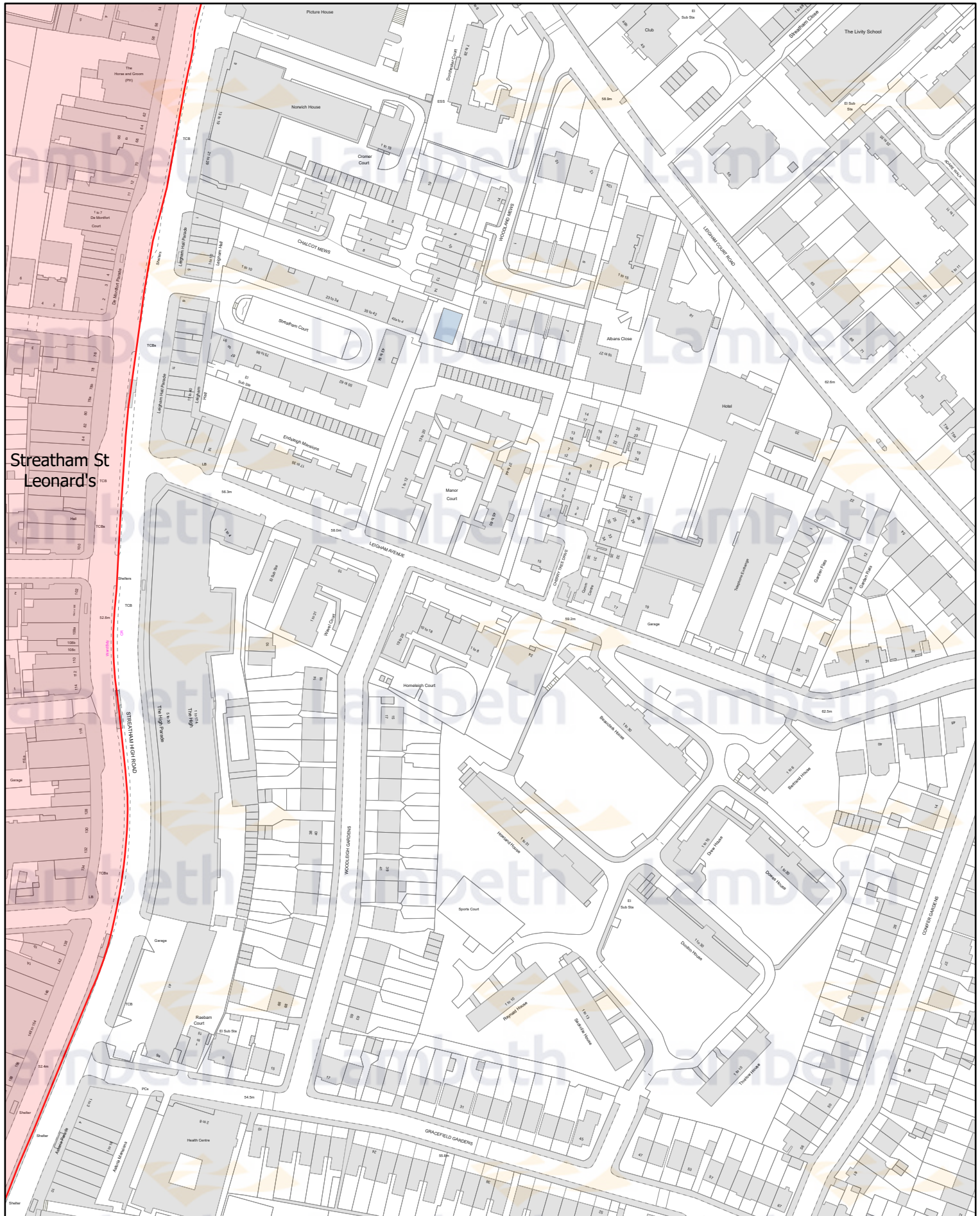


-  Ward boundaries
-  Article 4 direction area of application





Scale: 1:2,000

Map 7: Land identified in Map 1 at a larger scale

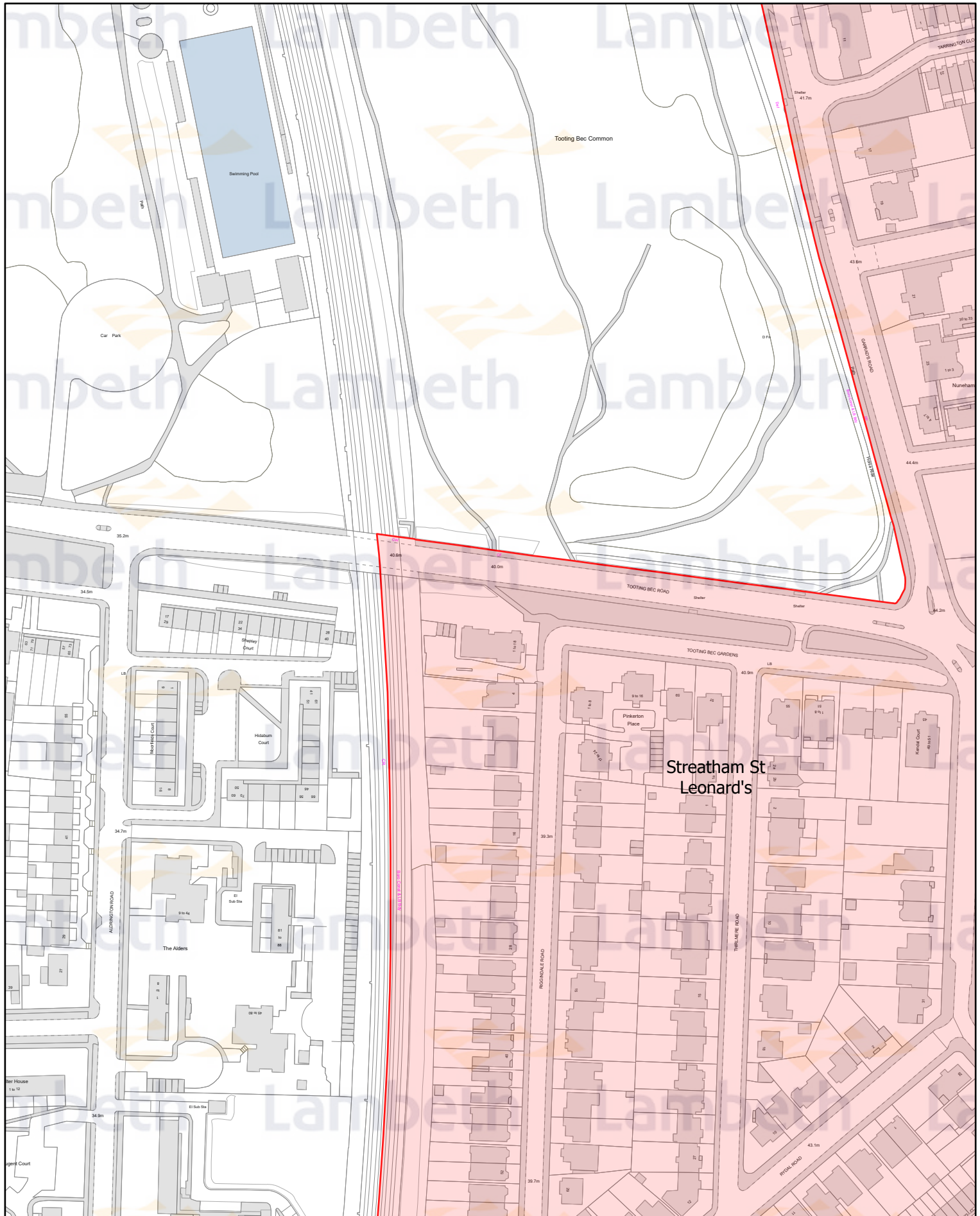




Streatham St
Leonard's

-  Ward boundaries
-  Article 4 direction area of application



Map 8: Land identified in Map 1 at a larger scale

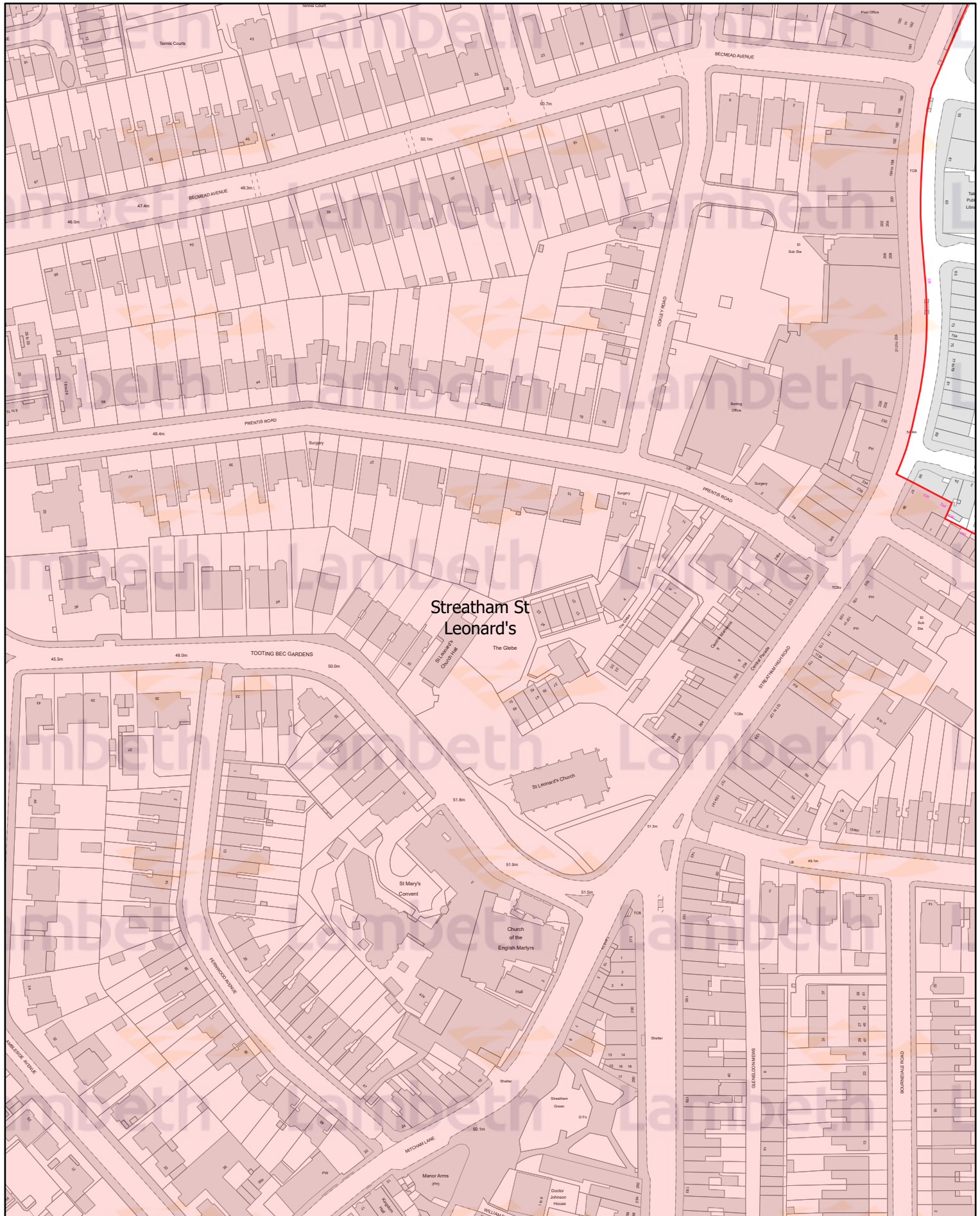


-  Ward boundaries
-  Article 4 direction area of application



Scale: 1:2,000

Map 9: Land identified in Map 1 at a larger scale

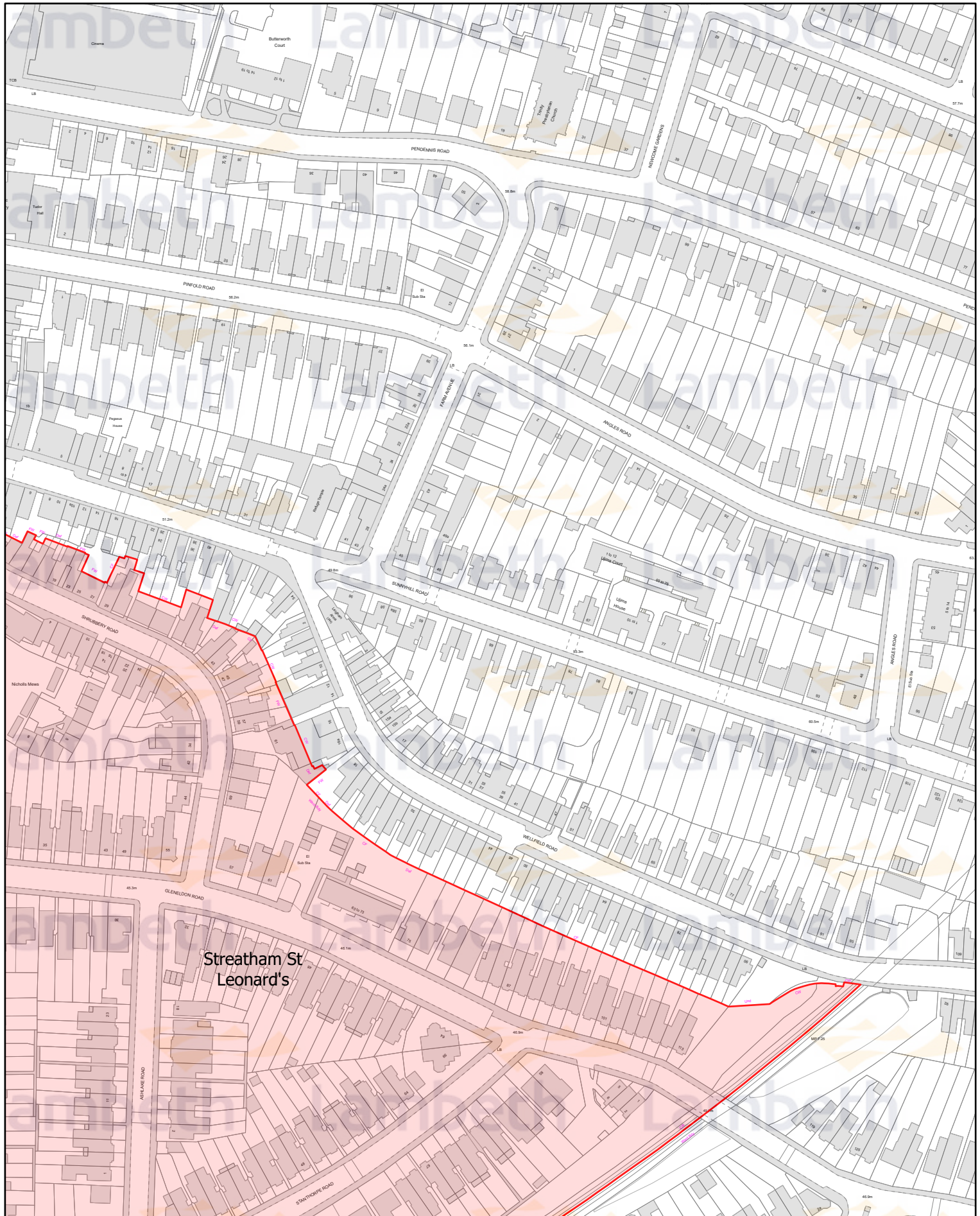


- Ward boundaries
- Article 4 direction area of application





Scale: 1:2,000

Map 10: Land identified in Map 1 at a larger scale

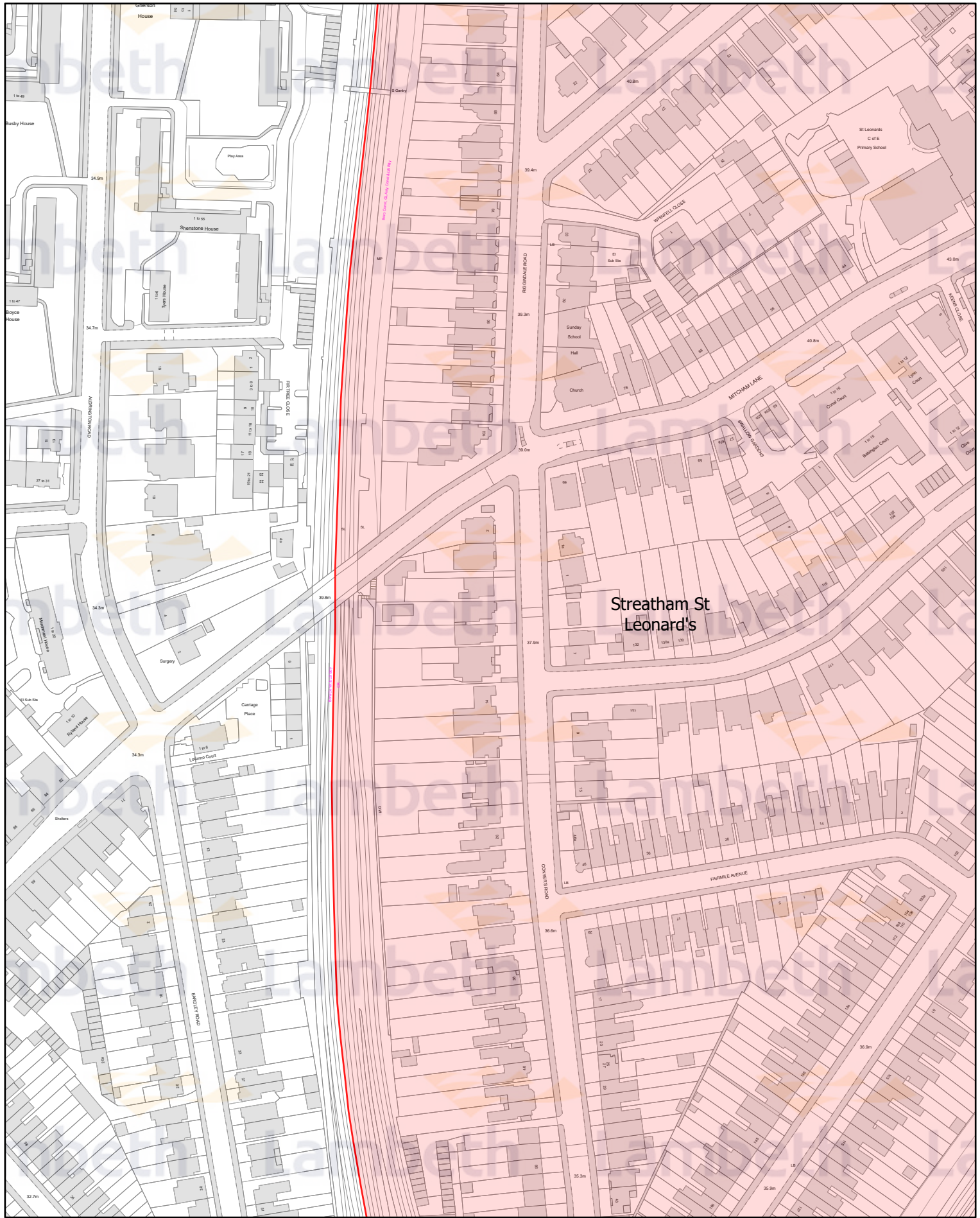


St Leonards
St Leonards

-  Ward boundaries
-  Article 4 direction area of application



Map 11: Land identified in Map 1 at a larger scale





- Ward boundaries
- Article 4 direction area of application



Scale: 1:2,000

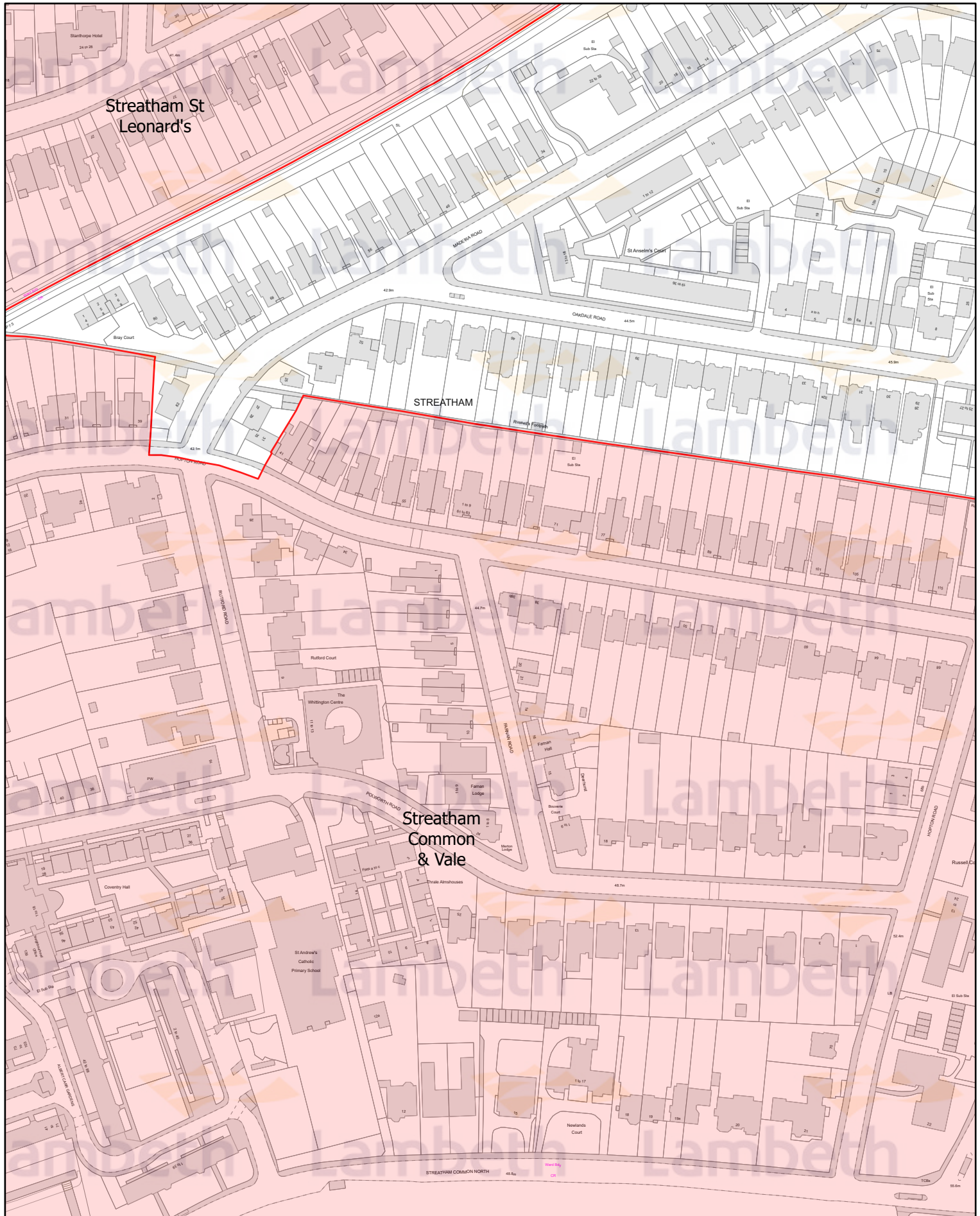
Map 12: Land identified in Map 1 at a larger scale



-  Ward boundaries
-  Article 4 direction area of application



Map 13: Land identified in Map 1 at a larger scale

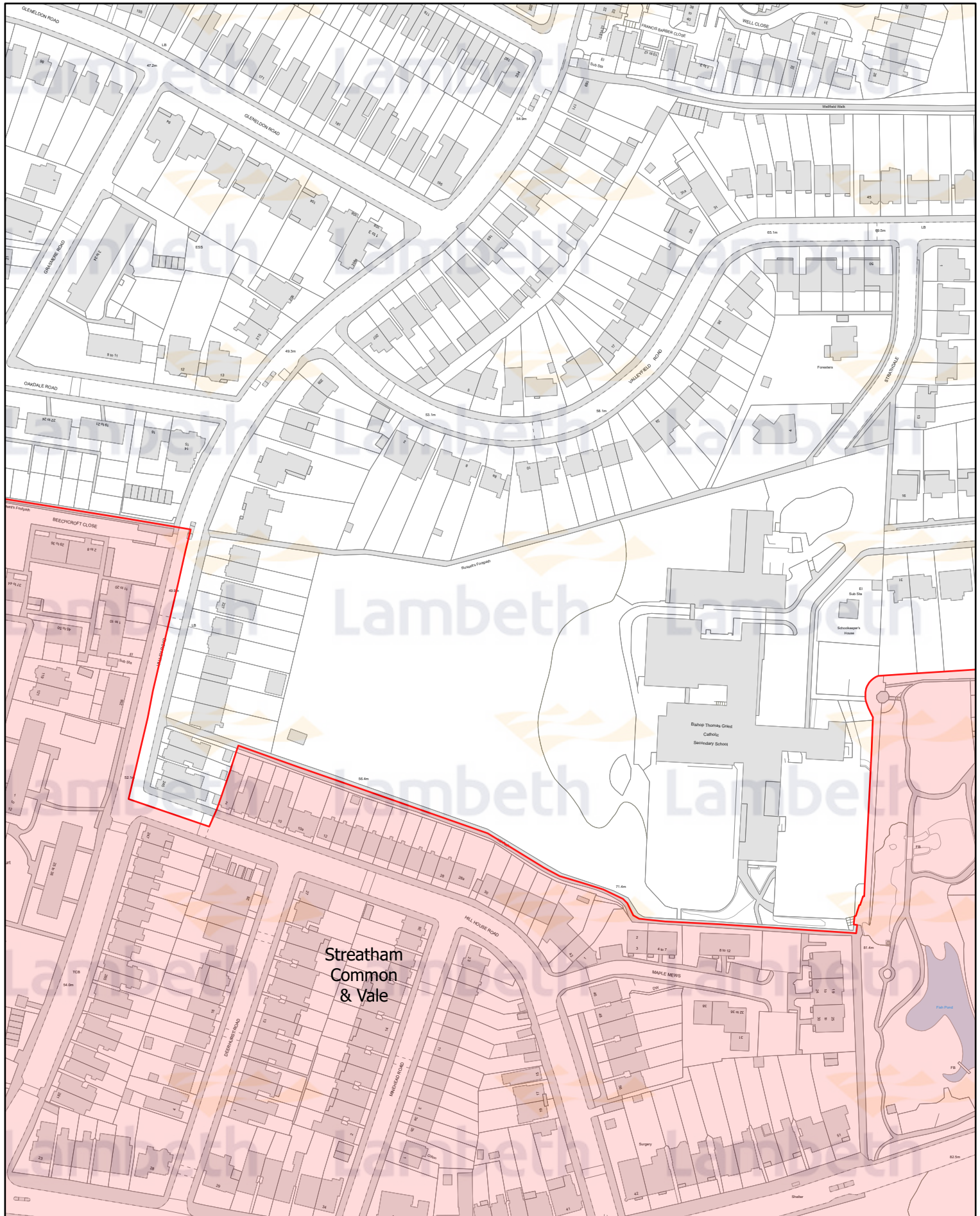




- Ward boundaries
- Article 4 direction area of application



Scale: 1:2,000

Map 14: Land identified in Map 1 at a larger scale

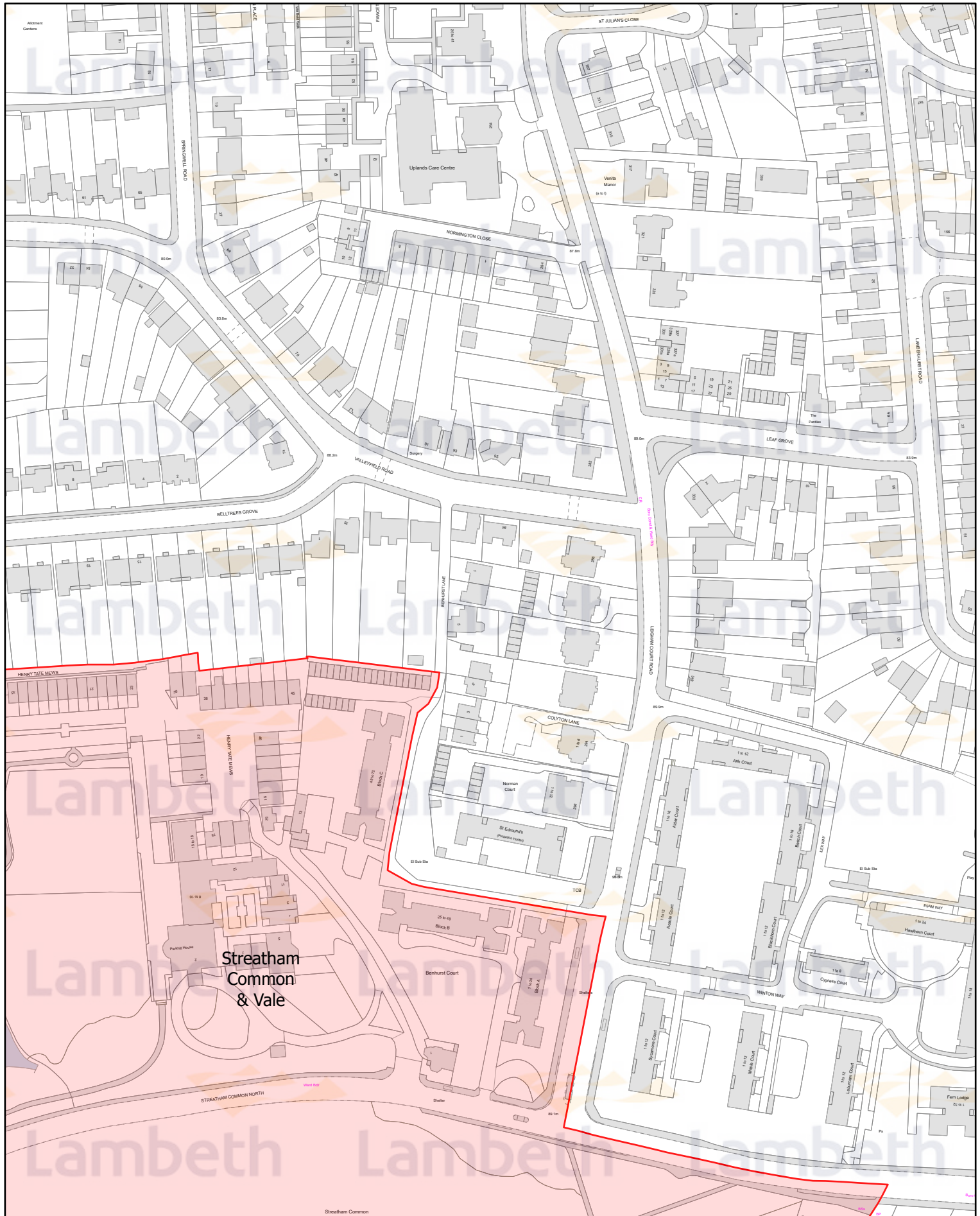


-  Ward boundaries
-  Article 4 direction area of application



Scale: 1:2,000

Map 15: Land identified in Map 1 at a larger scale

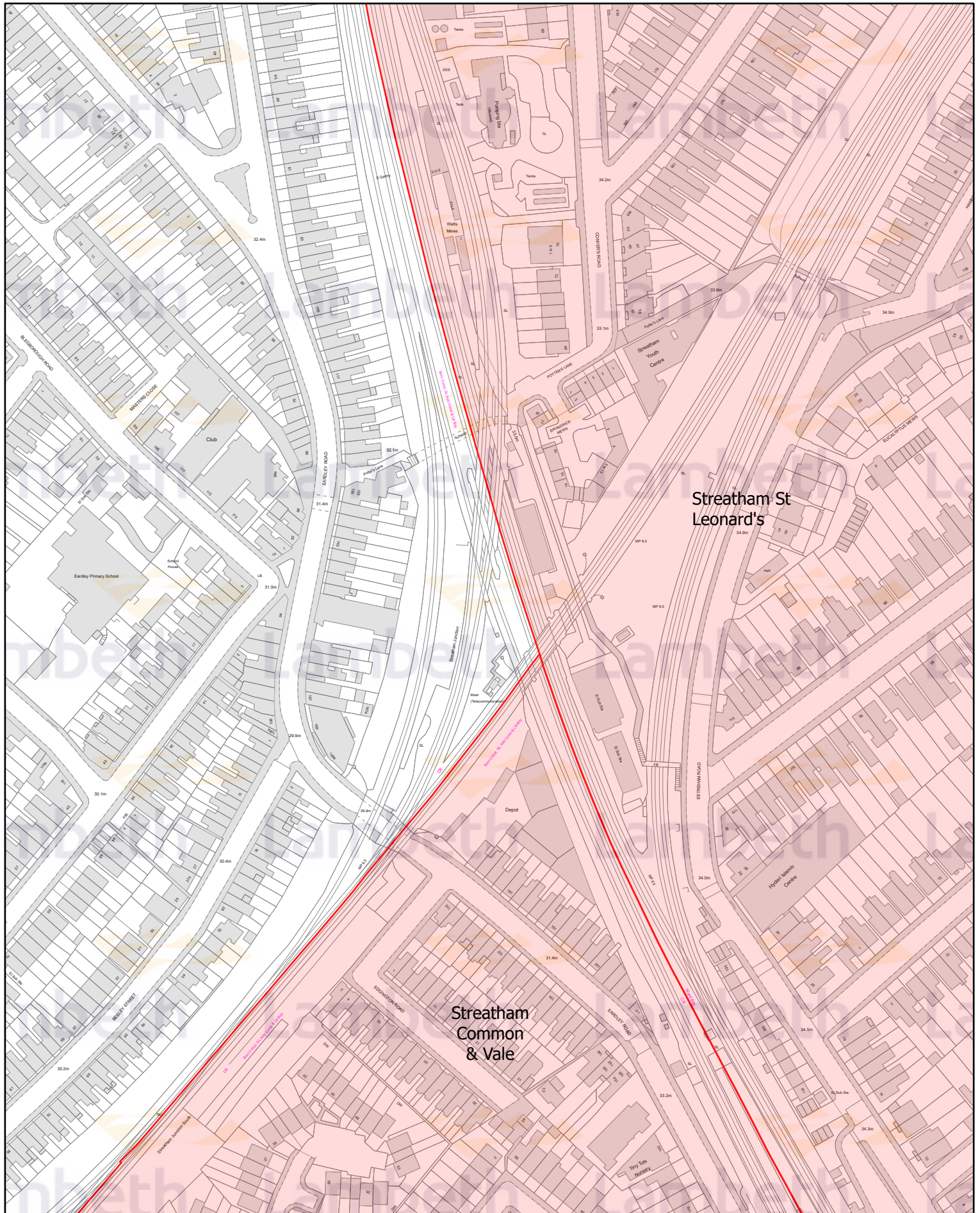




- Ward boundaries
- Article 4 direction area of application



Scale: 1:2,000

Map 16: Land identified in Map 1 at a larger scale

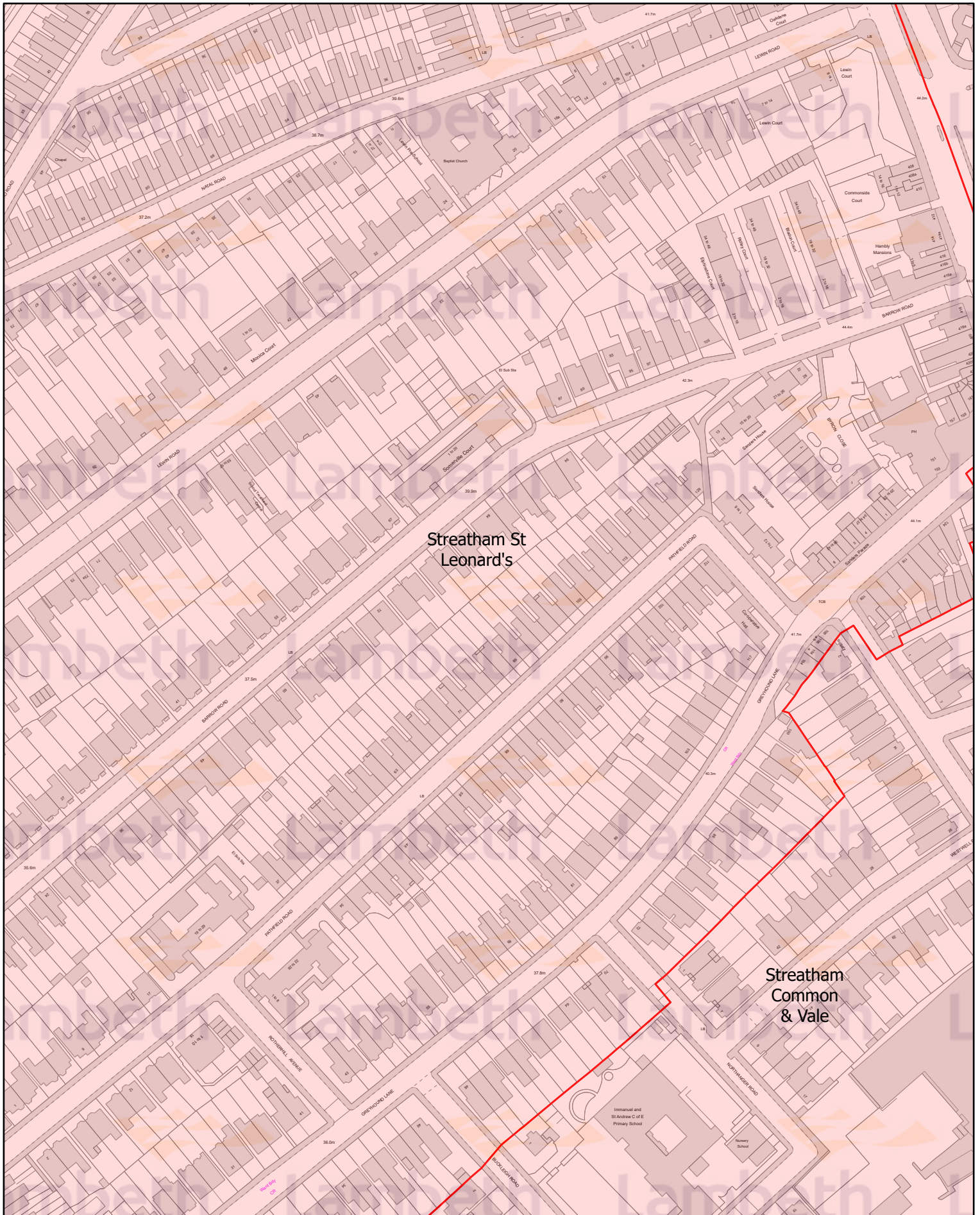




-  Ward boundaries
-  Article 4 direction area of application



Scale: 1:2,000

Map 17: Land identified in Map 1 at a larger scale

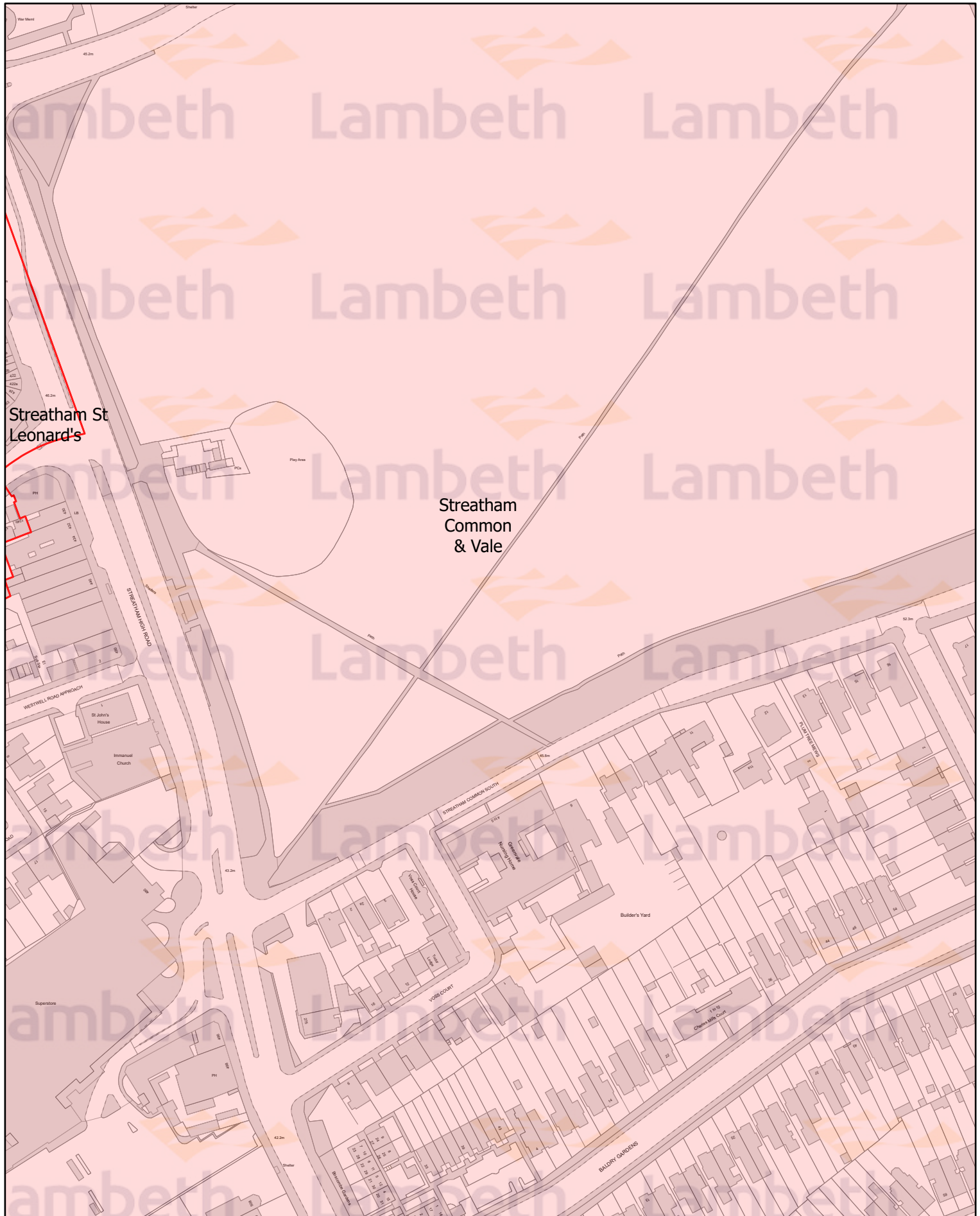




-  Ward boundaries
-  Article 4 direction area of application



Scale: 1:2,000

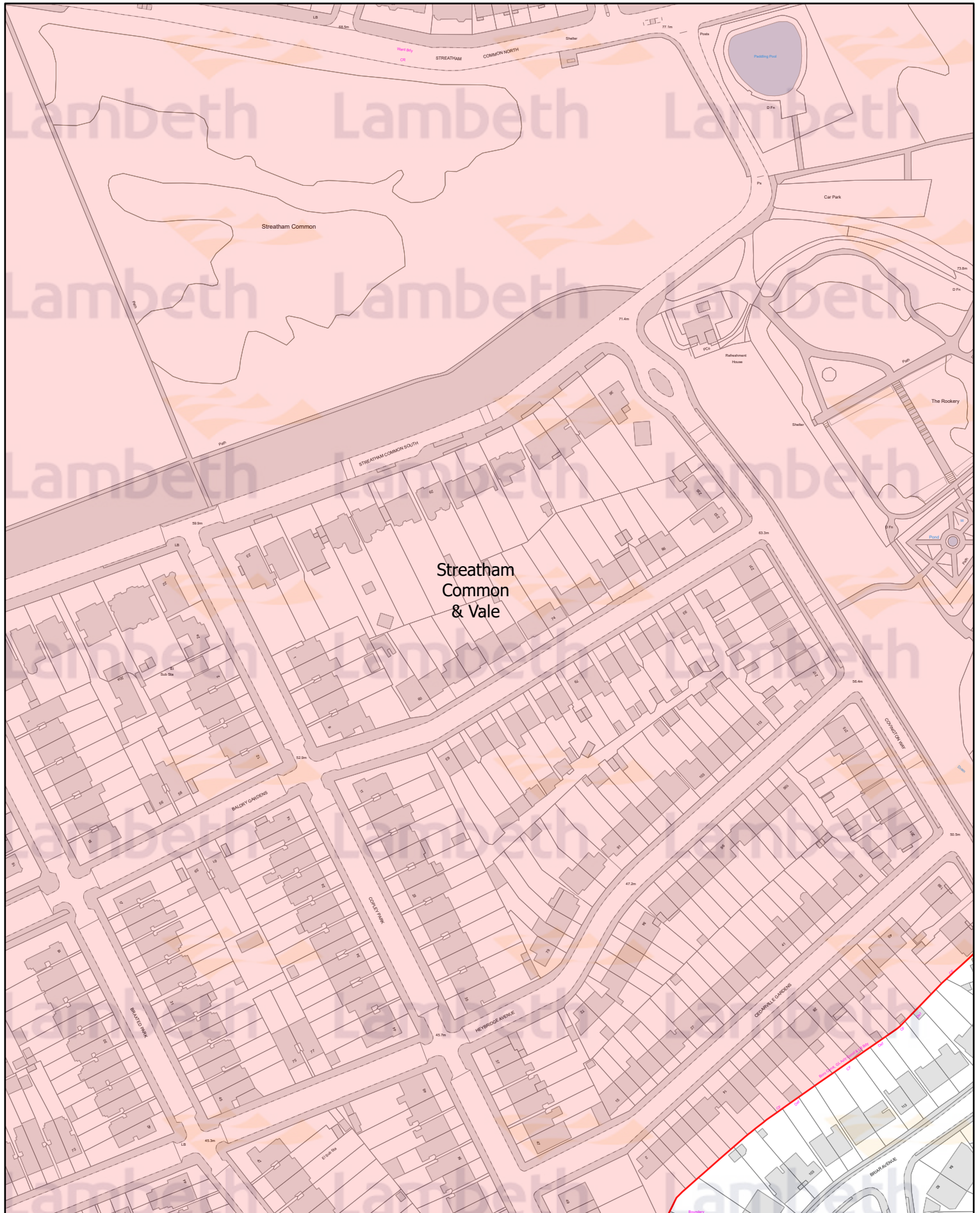
Map 18: Land identified in Map 1 at a larger scale





-  Ward boundaries
-  Article 4 direction area of application



Map 19: Land identified in Map 1 at a larger scale

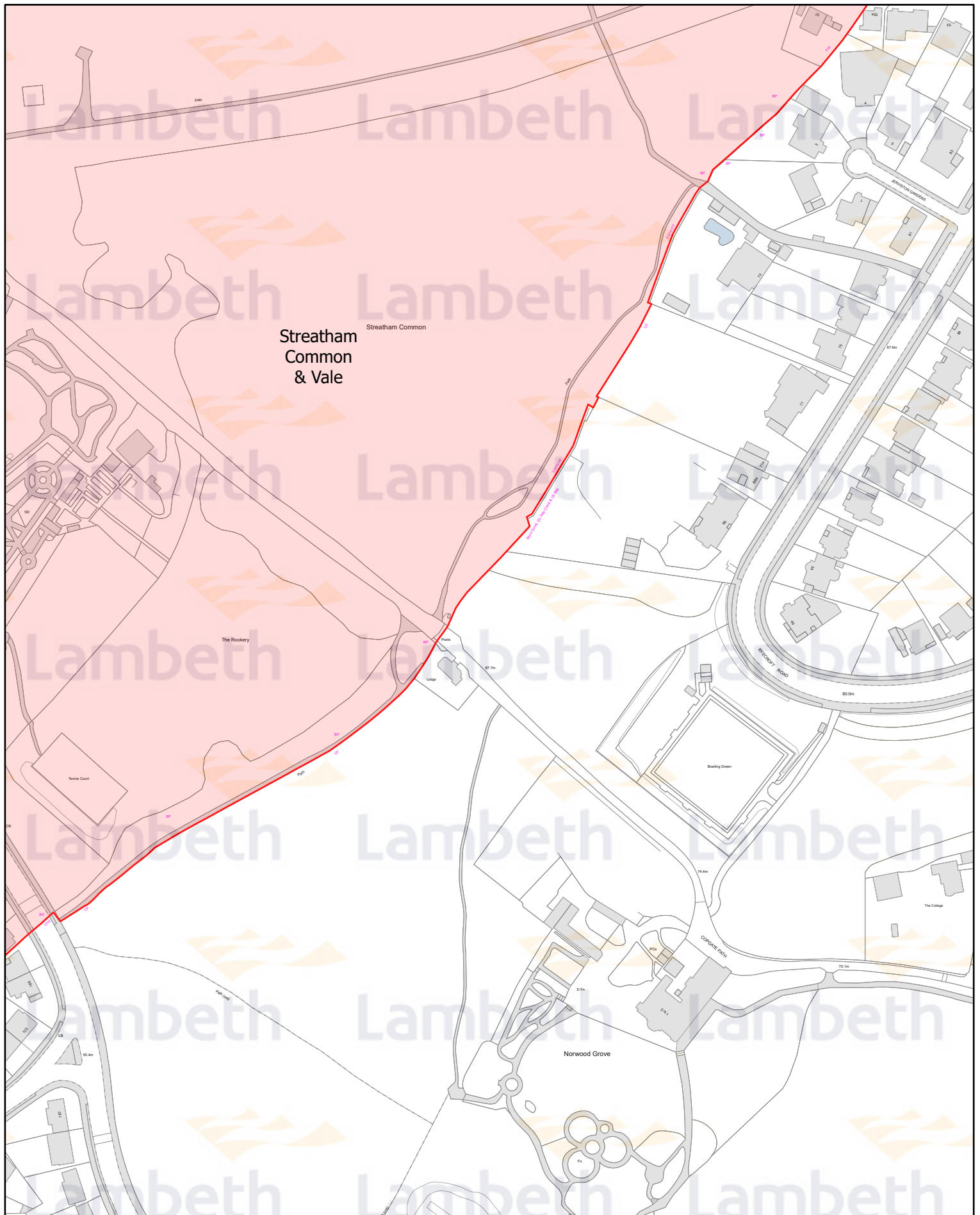




-  Ward boundaries
-  Article 4 direction area of application



Scale: 1:2,000

Map 20: Land identified in Map 1 at a larger scale

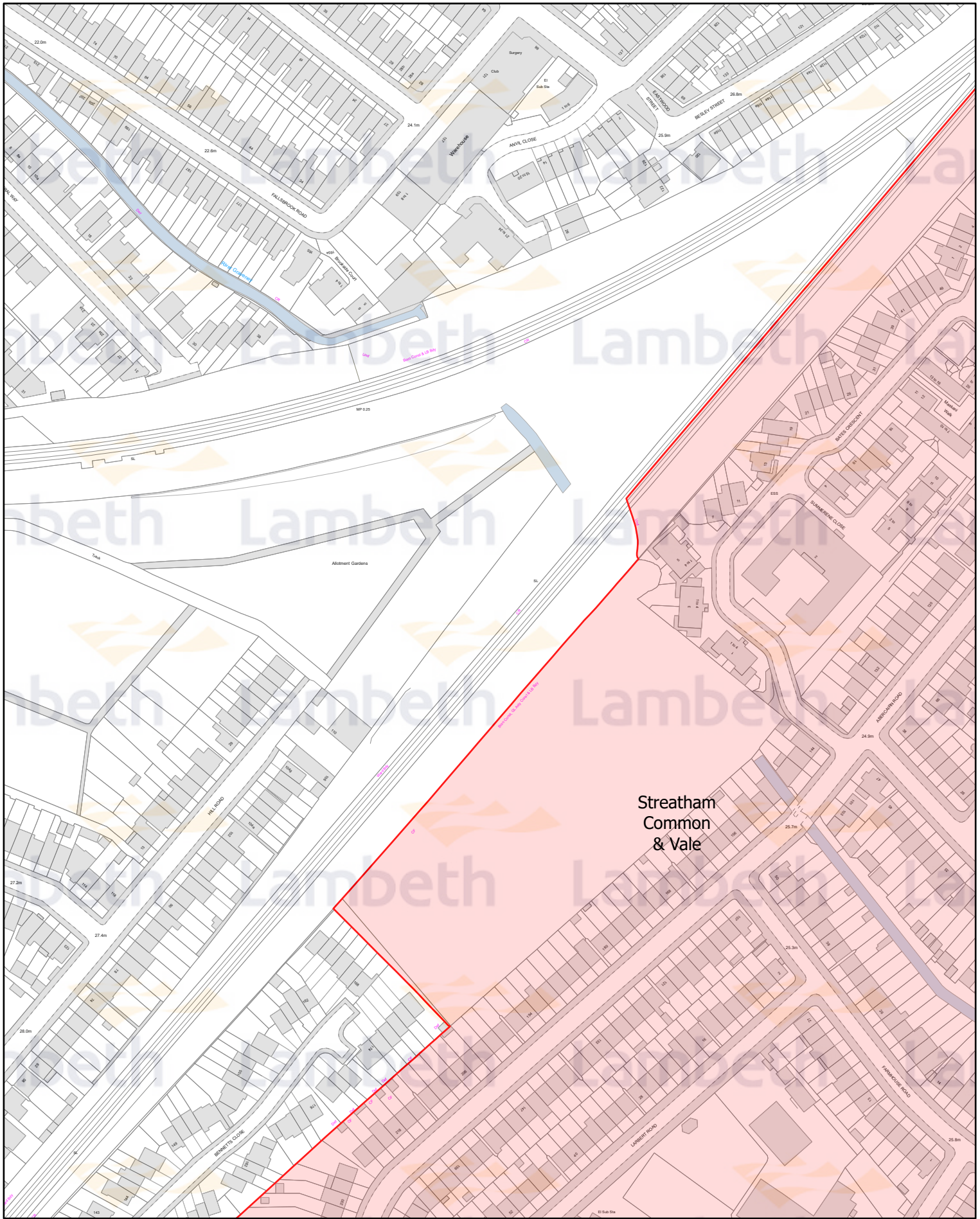




-  Ward boundaries
-  Article 4 direction area of application



Scale: 1:2,000

Map 21: Land identified in Map 1 at a larger scale

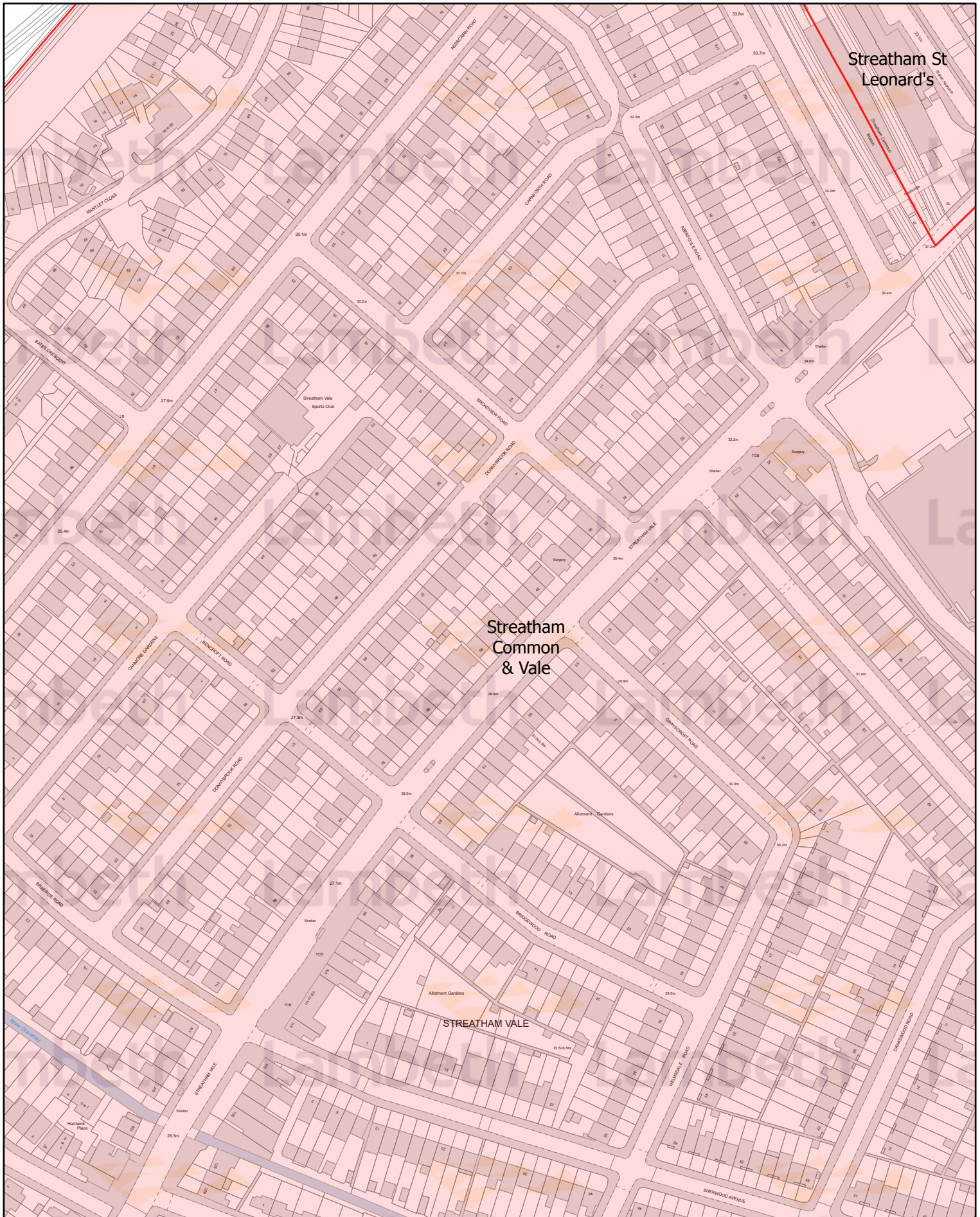




-  Ward boundaries
-  Article 4 direction area of application



Scale: 1:2,000

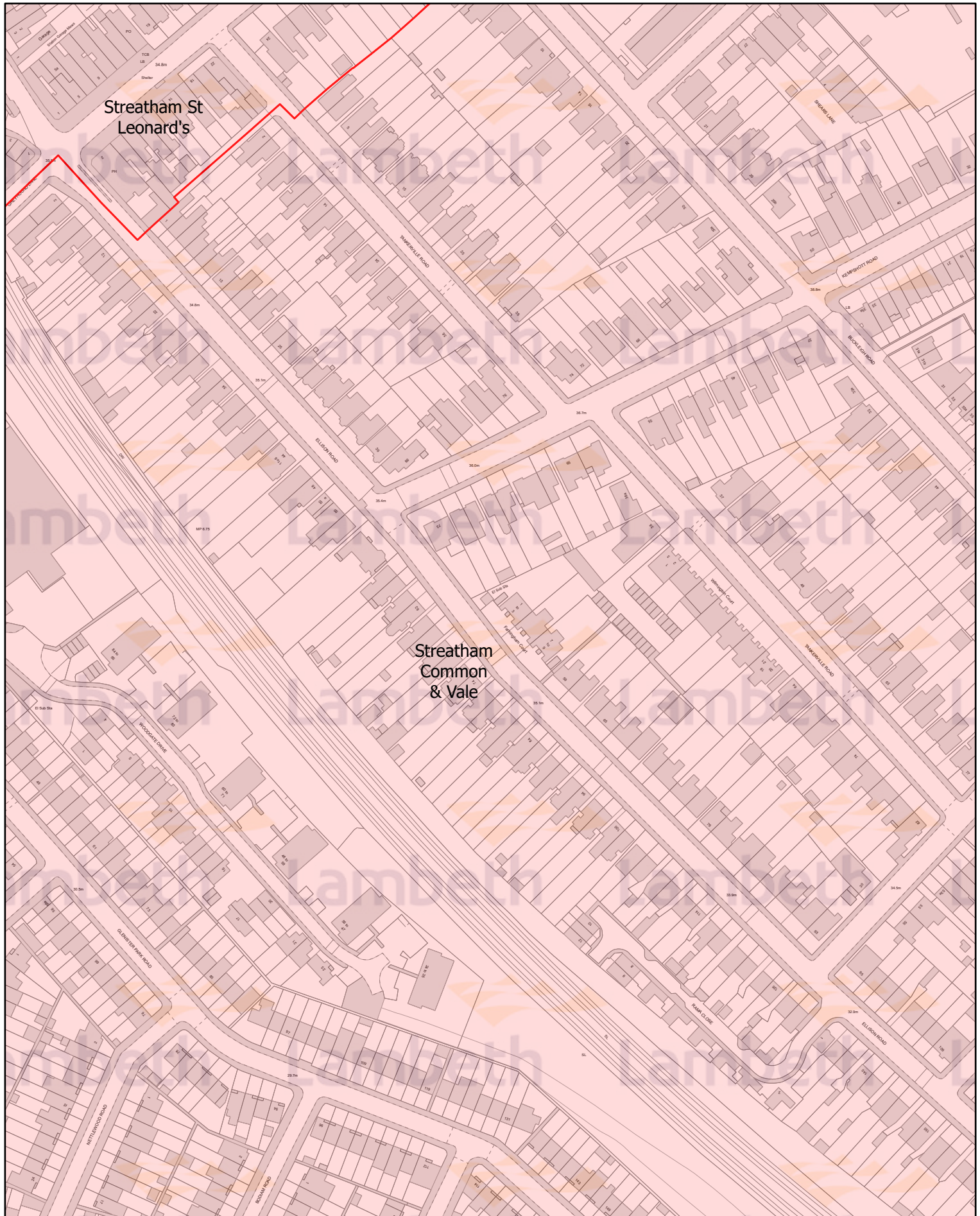
Map 22: Land identified in Map 1 at a larger scale



-  Ward boundaries
-  Article 4 direction area of application



Map 23: Land identified in Map 1 at a larger scale





- Ward boundaries
- Article 4 direction area of application



Scale: 1:2,000

Map 24: Land identified in Map 1 at a larger scale

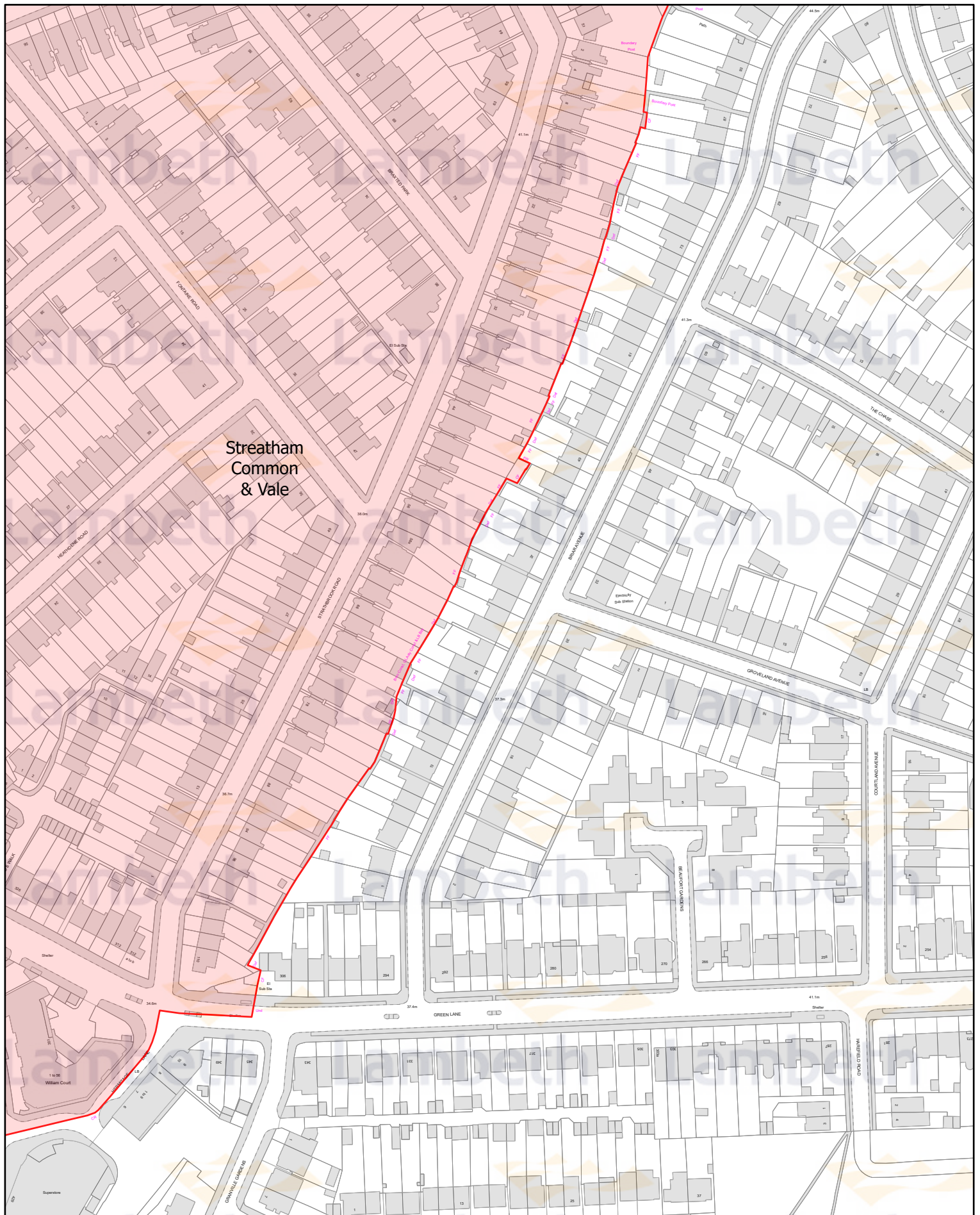




-  Ward boundaries
-  Article 4 direction area of application



Scale: 1:2,000

Map 25: Land identified in Map 1 at a larger scale

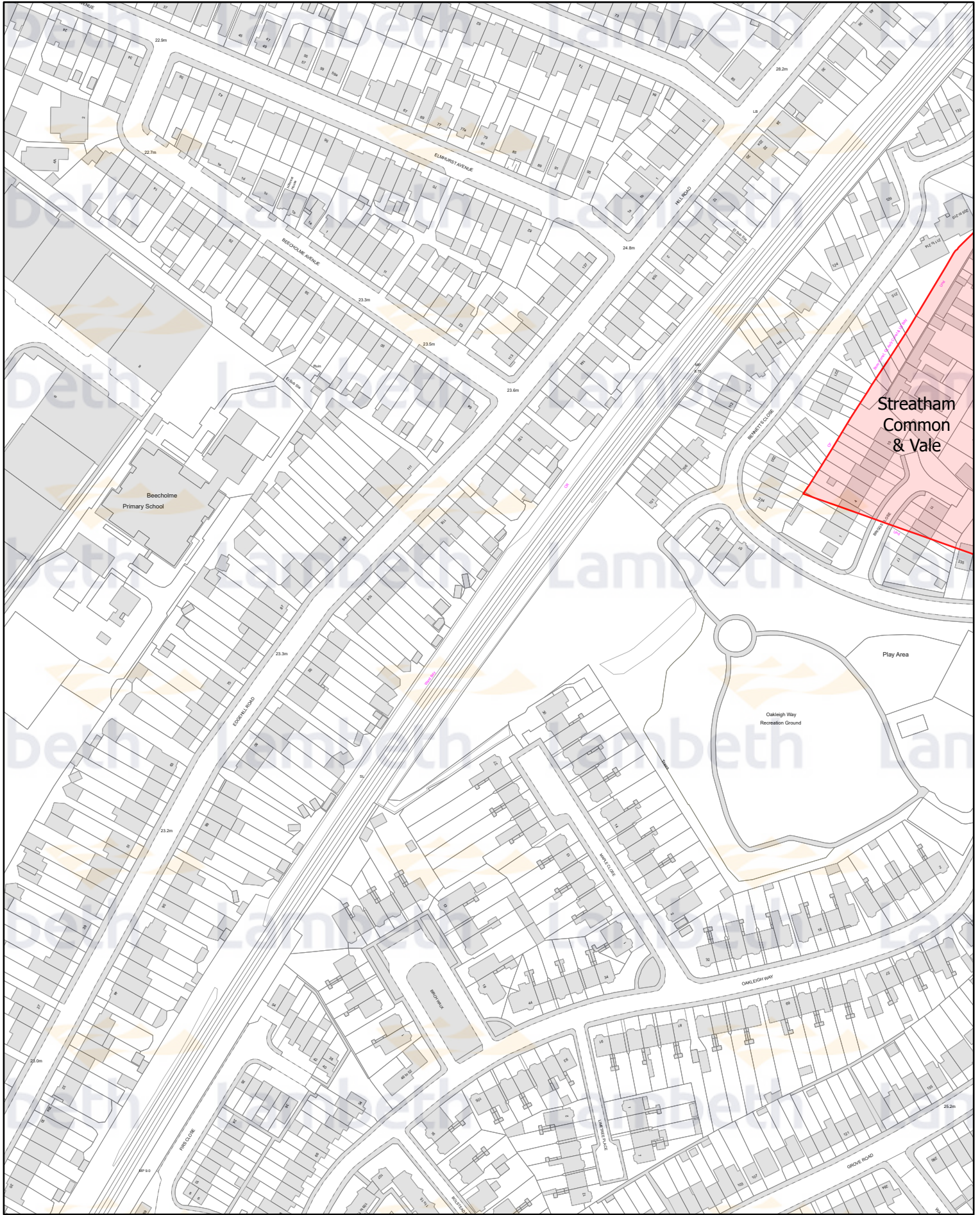




-  Ward boundaries
-  Article 4 direction area of application



Scale: 1:2,000

Map 26: Land identified in Map 1 at a larger scale

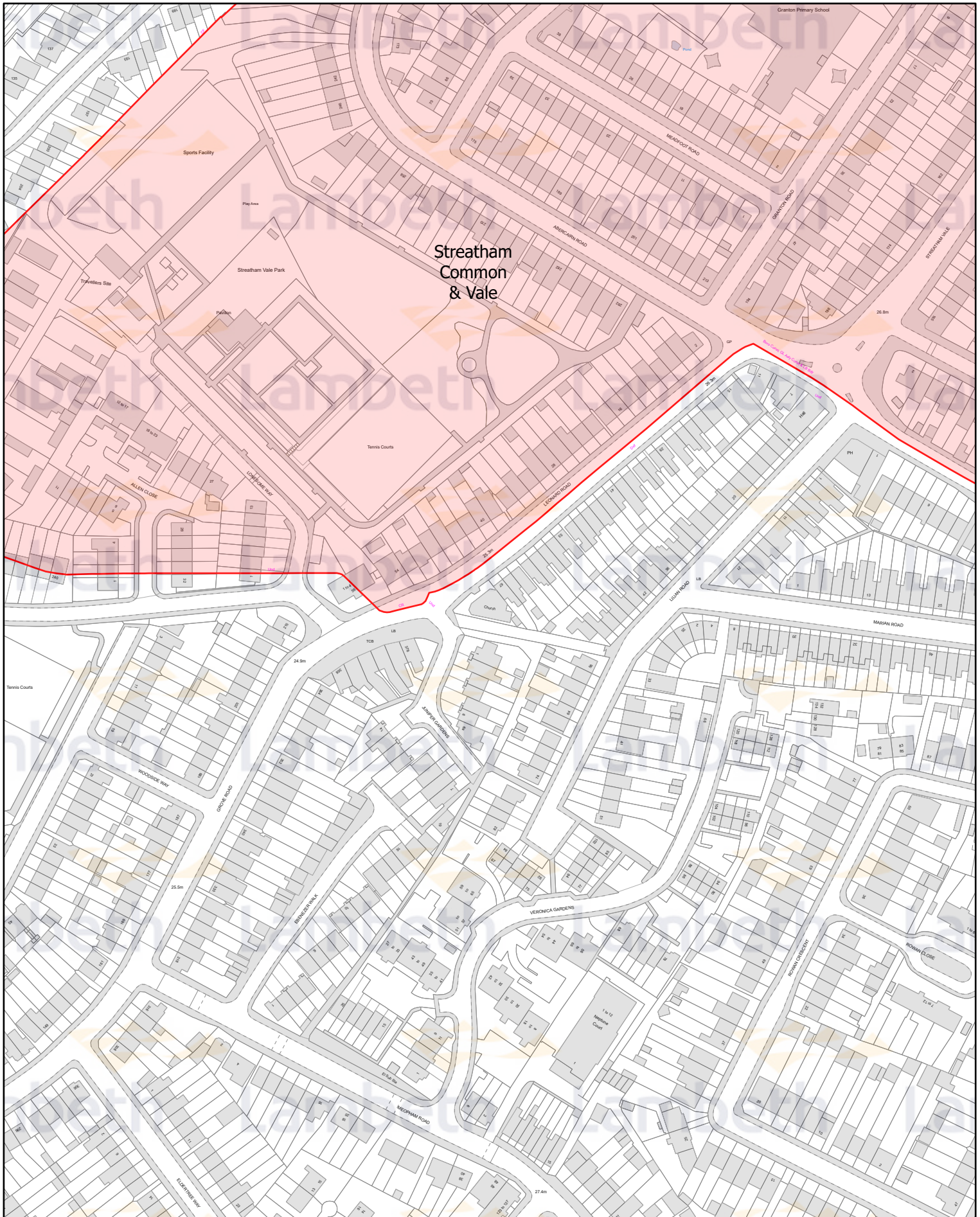




-  Ward boundaries
-  Article 4 direction area of application



Scale: 1:2,000

Map 27: Land identified in Map 1 at a larger scale

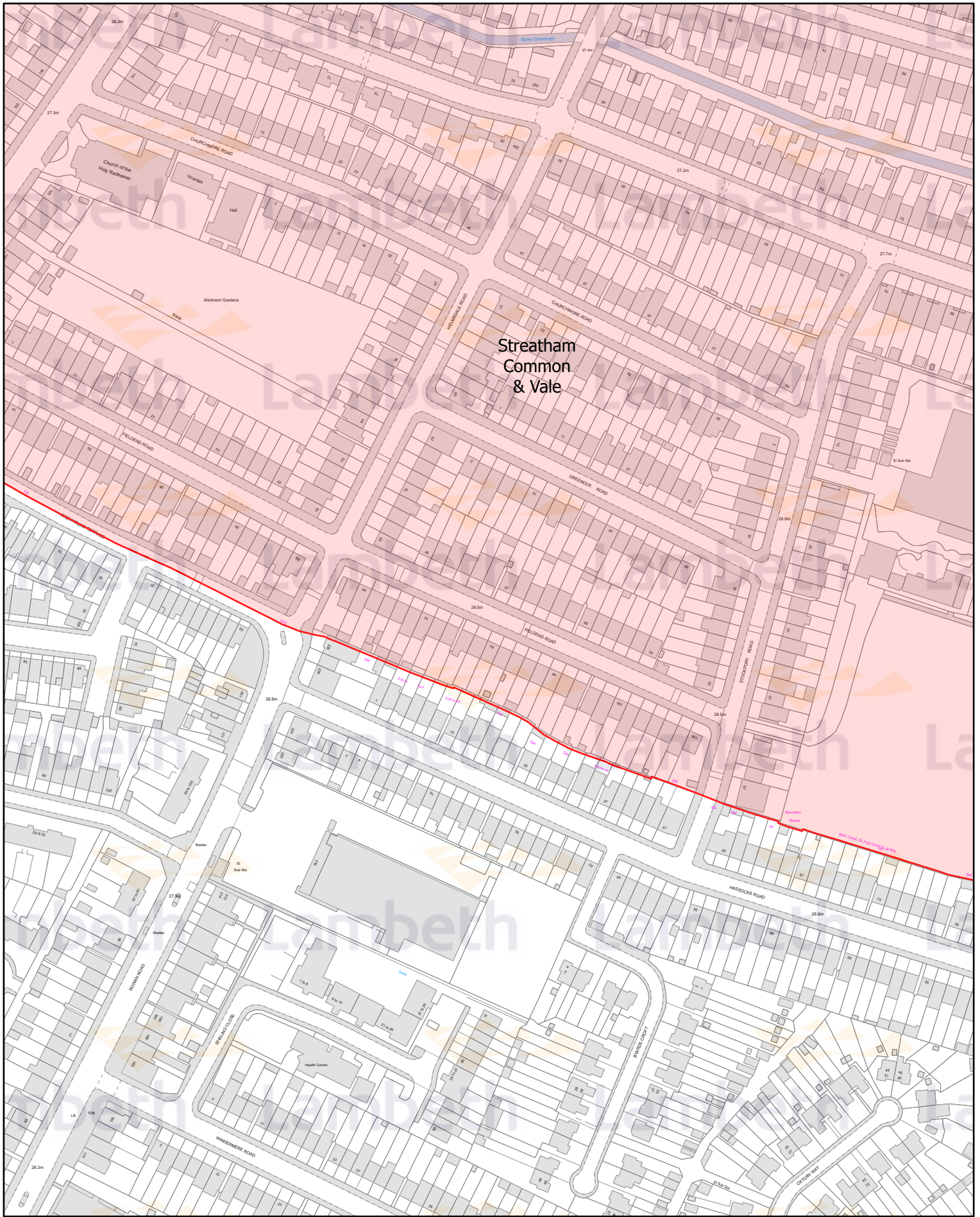




-  Ward boundaries
-  Article 4 direction area of application



Scale: 1:2,000

Map 28: Land identified in Map 1 at a larger scale

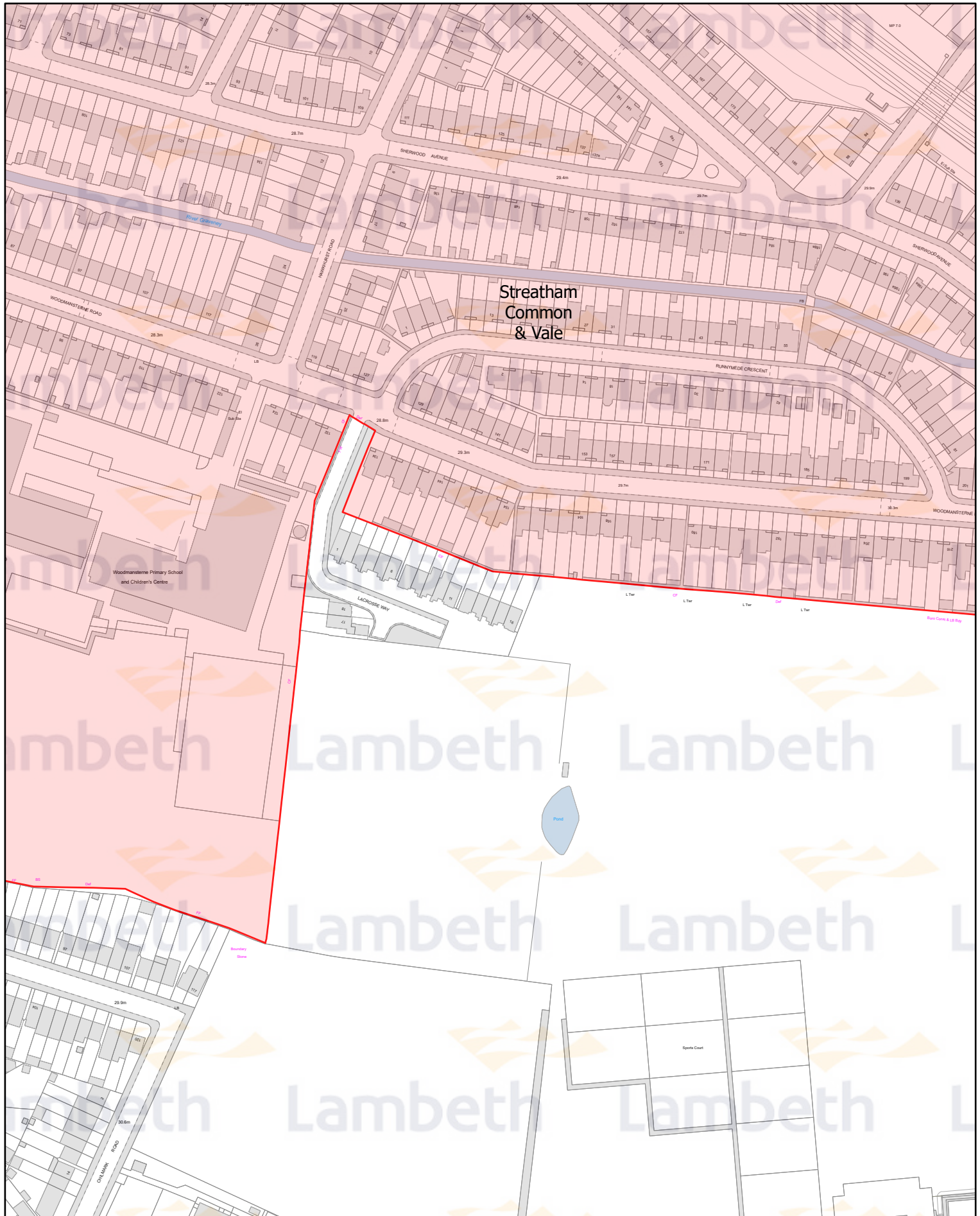




-  Ward boundaries
-  Article 4 direction area of application



Scale: 1:2,000

Map 29: Land identified in Map 1 at a larger scale

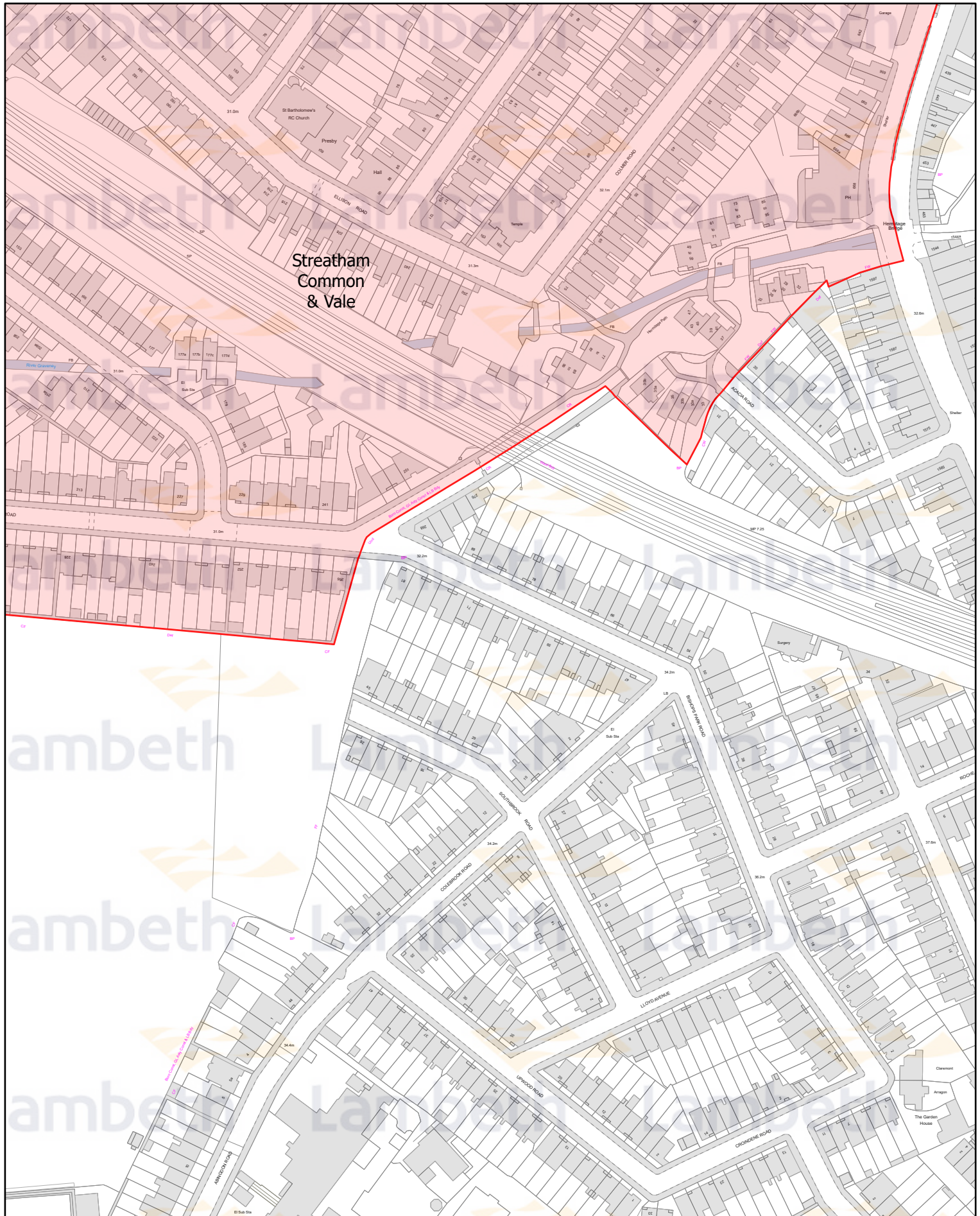




-  Ward boundaries
-  Article 4 direction area of application



Scale: 1:2,000

Map 30: Land identified in Map 1 at a larger scale



-  Ward boundaries
-  Article 4 direction area of application



Scale: 1:2,000