














**Key:**

-  Existing kerb
-  Existing sign post / lamp column
-  Existing line marking
-  Removal of existing line marking
-  Removal of sign / post
-  Proposed sign and post
-  Proposed cycle parking
-  Proposed white linemarking
-  Proposed double line
-  Proposed raised kerb
-  Proposed flush kerb
-  Proposed bio-diverse buildout
-  Proposed resin bonded material

© CROWN COPYRIGHT AND DATABASE RIGHT 2023. ORDNANCE SURVEY 100019338. UNAUTHORISED REPRODUCTION INFRINGES CROWN COPYRIGHT AND MAY LEAD TO PROSECUTION OR CIVIL PROCEEDINGS.

NOTES:

REV	DESCRIPTION	DRAWN	SIG	DATE	CHKD	SIG	DATE	APP	SIG	DATE



CAPITAL STUDIO,  
INFRASTRUCTURE & DELIVERY,  
3RD FLOOR, CIVIC CENTRE  
6 BROXTON HILL  
LONDON, SW2 1EG  
020 7926 9000

DRAWN	EH	PROJECT	PECKHAM_TO_STREATHAM_PHASE_3		
CHKD	RM	DRAWING TITLE	PROPOSED_PUBLIC_REALM_IMPROVEMENTS		
APP	BB	CLASSIFICATION	PAPER	SCALE	
		CONSULTATION	A3	1:250	
DATE	03/11/23	DRAWING NO	PS_HR_1200.002	REVISION	3